accession no 3880

(4-675 a)

Resurvey Township N°58 North, Range N°68 West of the Sixth Principal Meridian Wyoming

Survey Accepted June 14, 1917.
G. L. O.

G F E e D d C c B b A a

g H h I i K

N Y X W V

Claim conforming to Resurvey with changed description											
Description by Resurvey				Description by Original Survey							
T.	R.	Sec.	Subdivisions	T.	R.	Sec.	Subdivisions	Entry kind	Entry N°	Status in Land Office	Entryman
58	68	30	NW¼ SE¼	58	69	25	NE¼ NE¼	7/13	07951	Patented	Henrik Borchgrevink

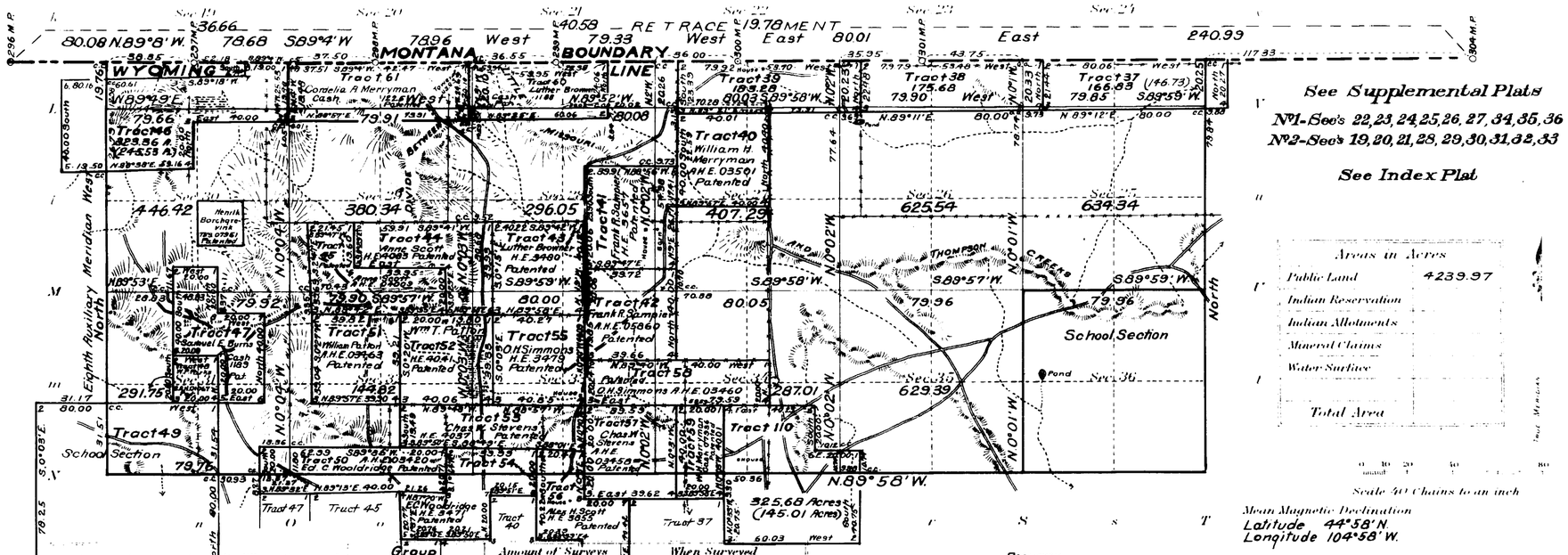

See Supplemental Plats
N°1-Sec's 22,23,24,25,26,27,34,35,36
N°2-Sec's 19,20,21,28,29,30,31,32,33

See Index Plat

Areas in Acres	
Public Land	4239.97
Indian Reservation	
Indian Allotments	
Mineral Claims	
Water Surface	
Total Area	

Scale 40 Chains to an inch

Mean Magnetic Declination
Latitude 44°58' N.
Longitude 104°58' W.

Surveys Designated	By Whom Surveyed	Group No.	Date	Amount of Surveys Mls.	chs.	lks.	When Surveyed Begun	Completed
Resurvey Subdivisions	Chase and Wolff	21	April 19, 1913	23	19	62	July 18, 1914	August 1, 1914
Resurvey Connections	" " "	"	" " "	6	50	78	July 15, 1914	August 1, 1914
Resurvey Segregated Tract Lines	" " "	"	" " "	37	42	52	July 27, 1914	August 12, 1914
Resurvey West Township Line	" " "	"	" " "	2	19	76	July 24, 1914	August 1, 1914
Resurvey East Township Line	" " "	"	" " "	2	20	25	July 15, 1914	July 15, 1914
Resurvey South Township Line	" " "	"	" " "	5	79	76	July 15, 1914	July 15, 1914
Retracement North Bdy. Wyoming	" " "	"	" " "	5	78	99	July 25, 1914	July 28, 1914
North Bdy. Wyoming	Rollin J. Reeves	G.L.O.	April 18, 1879	6	01	77	April 8, 1880	April 8, 1880
Segregated Tract Lines	Wm. H. Richards Jr.	Group	December 27, 1915	7	58	24	August 8, 1916	August 8, 1916
Connections	" " "	21	" " "	1	09	99	" "	" "

The above map of Resurvey Township No. 58 North Range No. 68 West of the Sixth Principal Meridian Wyoming is strictly conformable to the field notes of the Resurvey thereof on file in this office, which have been examined and approved.

U. S. Surveyor General's Office.
Cheyenne, Wyoming November 15, 1916

Charles L. Decker
Surveyor General.

2252-A

58-68
Draw to Sundance
Dec. 4, 19-

3881

Survey Accepted June 14, 1917.
G. L. O.

Supplemental Plat Nº1

Resurvey Township Nº58 North, Range Nº68 West of the Sixth Principal Meridian, Wyoming

Sec's 22, 23, 24, 25, 26, 27, 34, 35, 36

Scale: 20 Chains to 1 Inch

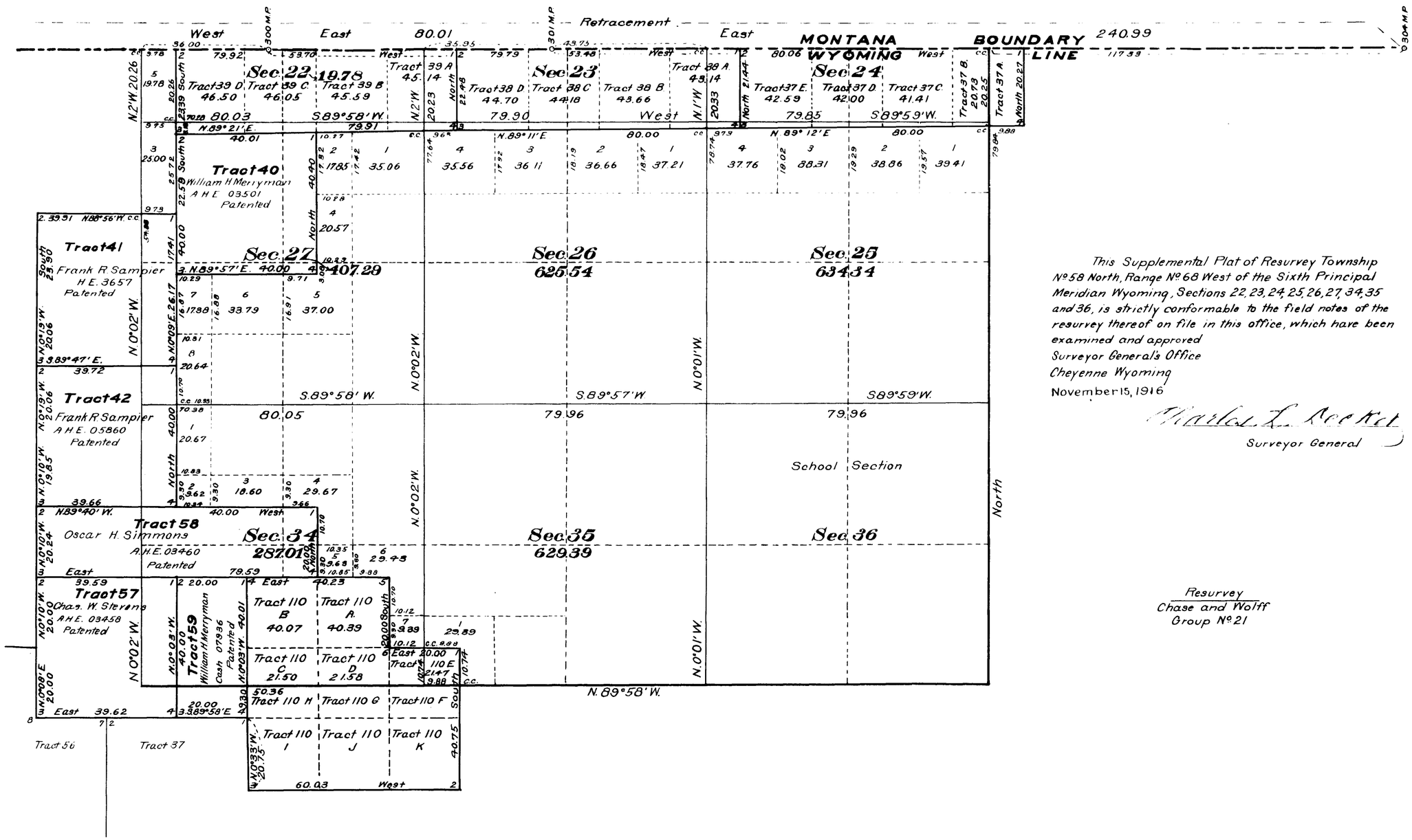

This Supplemental Plat of Resurvey Township Nº58 North, Range Nº68 West of the Sixth Principal Meridian Wyoming, Sections 22, 23, 24, 25, 26, 27, 34, 35 and 36, is strictly conformable to the field notes of the resurvey thereof on file in this office, which have been examined and approved

Surveyor General's Office
Cheyenne Wyoming
November 15, 1916

Charles L. Rocket
Surveyor General

Resurvey
Chase and Wolff
Group Nº21

2252-B

Trans to Surviana Sec. 4, 1917

58 - 68

3882

Survey Accepted June 14, 1917.
G. L. O.

Supplemental Plat Nº2

Resurvey Township Nº58 North, Range Nº68 West of the Sixth Principal Meridian, Wyoming

Secs 19,20,21,28,29,30,31,32,33.

Scale: 20 Chains to 1 Inch

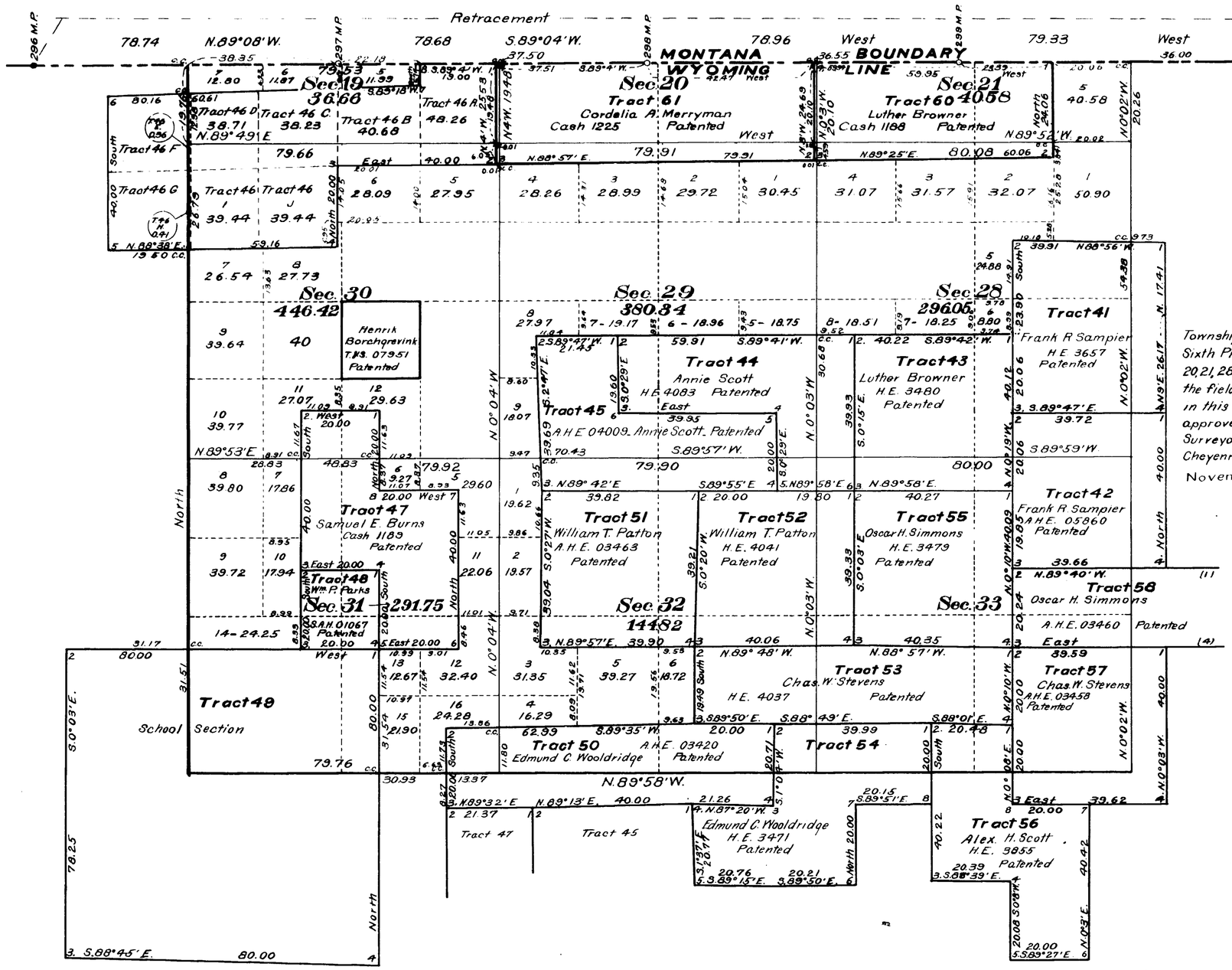

This Supplemental Plat of Resurvey Township Nº 58 North, Range Nº 68 West of the Sixth Principal Meridian Wyoming: Sections 19, 20, 21, 28, 29, 30, 31, 32, 33, is strictly conformable to the field notes of the resurvey thereof on file in this office, which have been examined and approved.

Surveyor General's Office
Cheyenne, Wyoming
November 15, 1916

Charles L. Decker
Surveyor General

Resurvey
Chase and Wolff
Group Nº 21

2252-C

Transfer Sundaud 58 - 68
Dec. 4, 1917

3883

Survey Accepted June 14, 1917.
G.L.O.

Supplemental Plat No. 3
Index to Segregated Tracts

Resurvey Township No 58 North, Range No 68 West of the Sixth Principal Meridian, Wyoming

Group No 21 Chase and Wolff, April 19, 1913

Resurvey	Original Survey							
Tract No	T.	R.	Sec.	Subdivisions	Entry Kind	Entry Number	Status in Land Office	Entryman
37	58	68	24	Lots 3 and 4				
			23	Lots 1 and 2	D.E.	08462	Intact	Cordelia A. Merryman
38			22	Lots 1 and 2				
			23	Lots 3 and 4	D.E.	0634	Intact	William H. Merryman
39			21	Lots 1 and 2				
			22	Lots 3 and 4	H.E.	02013	Intact	William H. Merryman
40			28	NE¼	A.H.E.	03501	Patented	William H. Merryman
41			21	Lots 3 and 4				
			28	N½NW¼	H.E.	3657	Patented	Frank R. Sampier
42			28	S½NW¼, N½SW¼	A.H.E.	05860	Patented	Frank R. Sampier
43			29	NE¼	H.E.	3480	Patented	Luther Browner
44			29	E½NW¼, NW¼NW¼				
			30	NE¼NE¼	H.E.	4083	Patented	Annie Scott
45			29	SW¼NW¼				
			30	W½NE¼, SE¼NE¼	A.H.E.	04009	Patented	Annie Scott
46			19	Lot 4				
	58	69	24	Lots 3, 4, 5 and 6				
	"	"	25	NW¼NE¼, N½NW¼	H.E.	09253	Intact	Joseph T. Cassidy
47	58	68	30	Lots 3 and 4				
	58	69	25	NE¼SE¼, SE¼NE¼	Cash	1189	Patented	Samuel E. Burns
48			25	SE¼SE¼	S.A.H.	01067	Patented	Wm P. Parks
49			36	All	S.S.			Wyoming
50	58	68	31	S½NE¼, SE¼NW¼				
			32	SW¼NW¼	A.H.E.	03420	Patented	Edmund C. Wooldridge
51	58	68	30	SE¼	A.H.E.	03463	Patented	William T. Patton
52	58	68	29	SW¼	H.E.	4041	Patented	William T. Patton
53	58	68	32	N½N½	H.E.	4037	Patented	Chas. W. Stevens
54			32	N½SW¼, SE¼NW¼, SW¼NE¼	H.E.	3471	Patented	Edmund C. Wooldridge
55			29	SE¼	H.E.	3479	Patented	Oscar H. Simmons
56			32	SE¼NE¼, NE¼SE¼				
			33	W½SW¼	H.E.	3855	Patented	Alex. H. Scott
57			33	NW¼	A.H.E.	03458	Patented	Chas. W. Stevens
58			28	S½S½	A.H.E.	03460	Patented	Oscar H. Simmons
59			33	W½NE¼	Cash	07936	Patented	William H. Merryman
60			20	Lots 1, 2, 3	Cash	1188	Patented	Luther Browner
61			19	Lots 1, 2, 3				
			20	Lot 4	Cash	1225	Patented	Cordelia A. Merryman
110			33	E½NE¼, NE¼SE¼				
			34	NW¼NW¼, S½NW¼, N½SW¼	H.E.	05397	F.C. Issued	Henrik Borchgrevink

The above index to Tracts which have been segregated by the original public survey, in the resurvey of T. 58 N., R. 68 W. under Group No 21, has been prepared in strict conformity with the field notes of the resurvey thereof on file in this office, which have been examined and approved

Surveyor General's Office
Cheyenne, Wyoming
November 15, 1916

Charles L. Decker
Surveyor General

2252-D

Trans. to Sundance
Dec. 4, 1917

58 - 68

(28)

Click Here for Field Notes

24

3879

TOWNSHIP No. 58 NORTH, RANGE No. 68 WEST of the 6th Principal MERIDIAN.

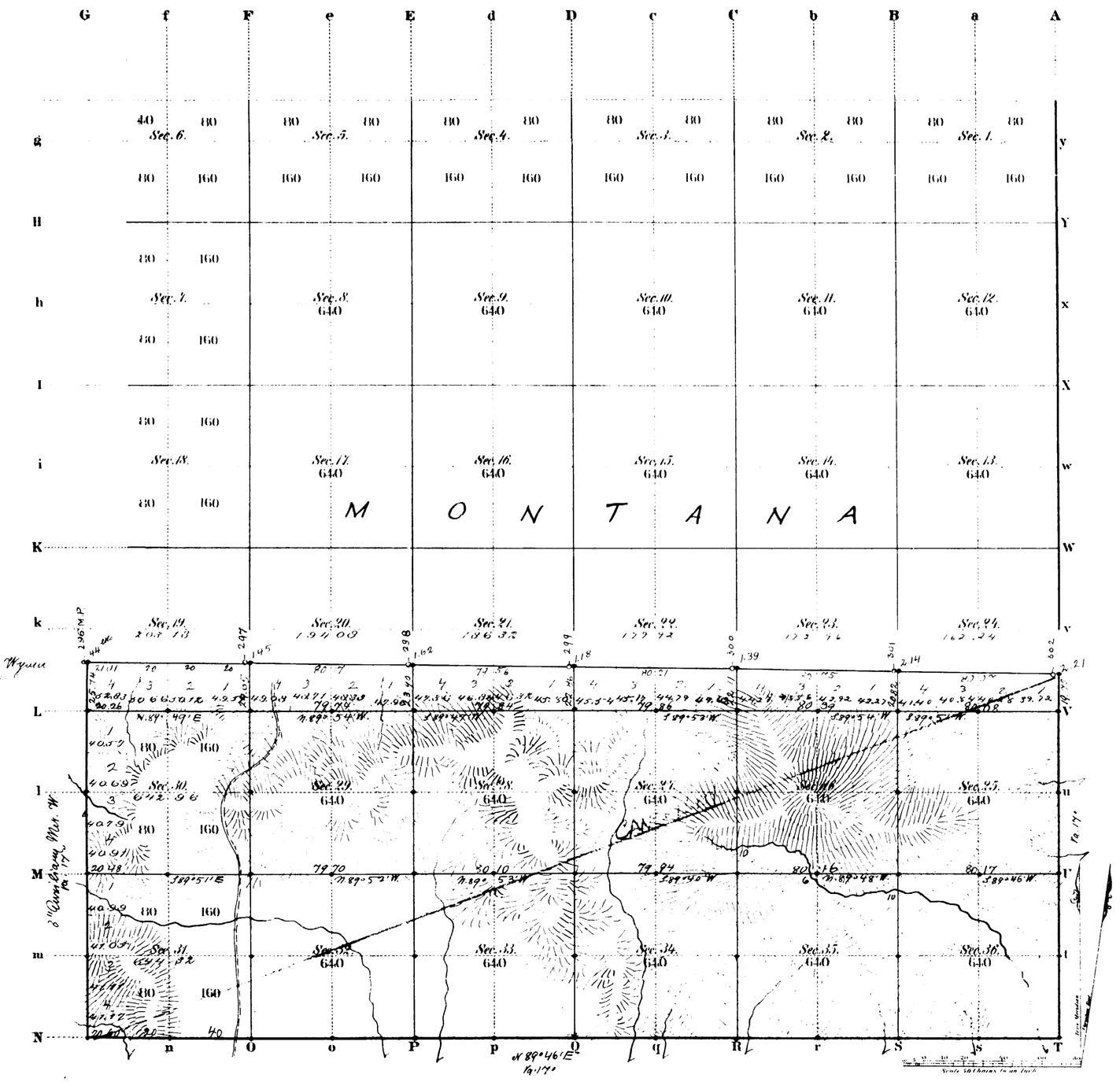

Total number of Acres 18 785.98

Surveys Designated	By Whom Surveyed	Date of Contract	Amount of Surveys Mile	Chs	Lks	When Surveyed	Magnetic Declination
Township lines	Ed. S. Stabele	Sept. 21, 1880	8	20	30	Novb. 14, 1883	17° East
Subdivisions	" " "	" " "	23	35	6	Novb. 27, 28, 1883	17° " "
Connections	" " "	" " "		7	78	" " "	
8th Aux. Mer. W.	" "	" " "	2	25	74	Novb. 9, 1883	
N. Bdy. of Wyo.	Rullen J. Reeves	April 18, 1879	6	1	77	Octob. 8, 1880	

The above Map of Township No. 58 North of Range No. 68 West of the Sixth Principal Meridian Wyoming Territory is strictly conformable to the field notes of the survey thereof on file in this Office, which have been examined and approved.

Surveyor General's Office,
Cheyenne, Wyoming
September 30 1884

Edw. C. Darcy
Surv. Gen.l

2252

A. GAST & CO. ST. LOUIS & N.Y.

28-68

(27)

Indexed

100

3811

8th AUXILIARY MERIDIAN WEST.

In Tps 57 & 58 N. R. 68 W. of the 6th Principal Mer. Wyo. Ter.y
Scale 40 chs to 1 inch. Var. 17° East



Surveys Designated	By Whom Surveyed	Date of Contract	Amount of Surveys			When Surveyed
			Miles	Chs.	Lks.	
8th Aux.y Mer.n W.	Ed. F. Stahle	Sep. 21st 1880	8	25	74	Nov. 9th 1883
Connections	. . .	. . .	0	0	44	. . .

I hereby certify that the above diagram of the 8th Auxiliary Mer.n W., in Tps 57 & 58 N. R. 68 W., of the 6th Prin.l Mer.n Wyoming Ter.y, is strictly conformable to the field notes of the survey thereof on file in this office, which have been examined and approved.
Surveyor General's Office
Cheyenne Wyo. April 30 1884 } Edw. C. Davis Sur. Gen.l

2229

(28)

3812

EXTERIOR LINES

Magnetic Variation East. Scale 3 miles to 1 inch

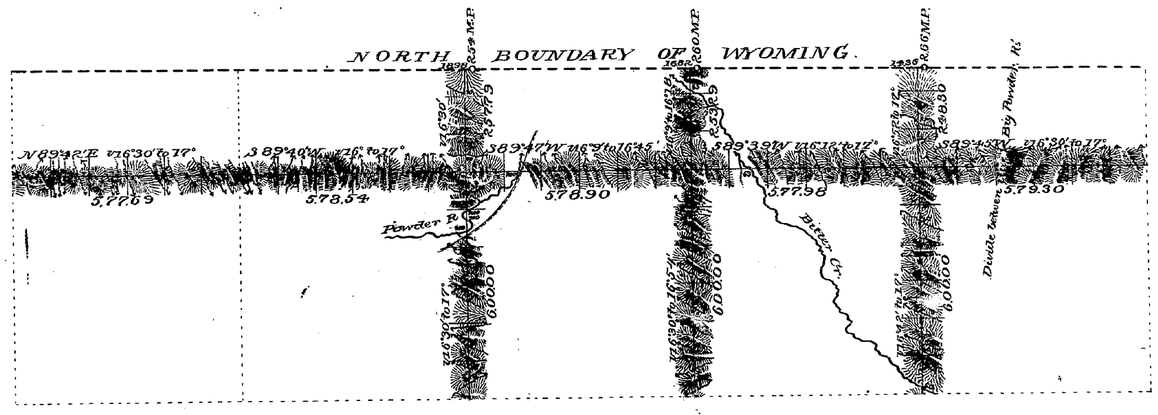

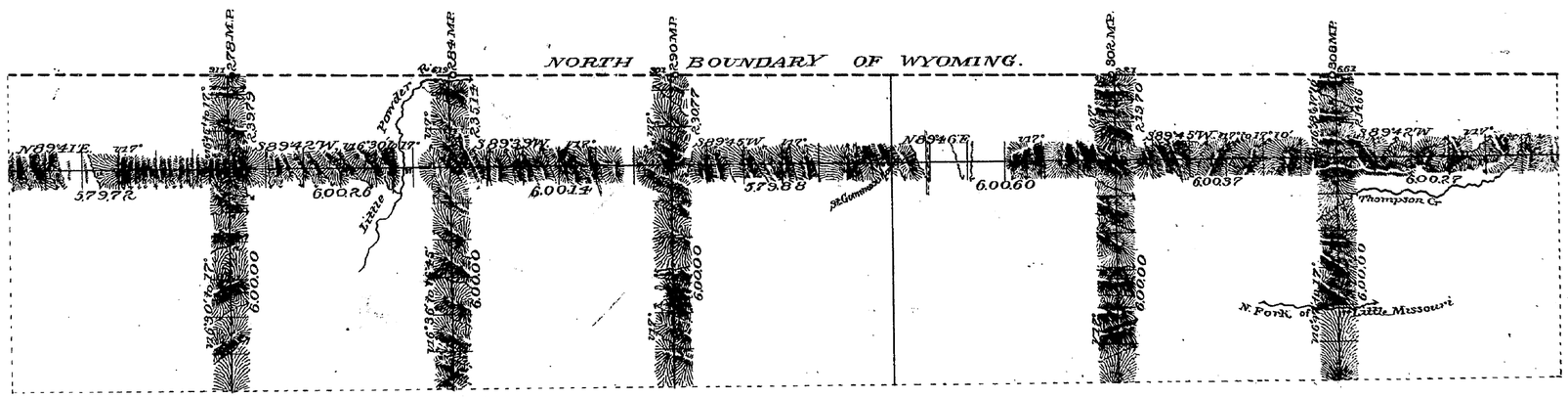

Surveys Designated	By Whom Surveyed	Date of Contract	Amount of Surveys			When Surveyed.
			Mls	Chs	Lks	
Exterior lines	Ed. F. Stahle	Sept 21st 1880	139	53	09	Nov. 10-Dec. 3 1883
Connections	" "	" "		77	29	" "

I hereby certify that the above diagram of the Exterior lines of Tps. 57 & 58 N. Rgs. 66 to 77 inclusive West of the 6th P.M. Wyoming Territory is strictly conformable to the field notes of the Survey thereof on file in this Office which have been examined and approved.

Surveyor General's Office
Cheyenne Wyoming
April 30 1884

Edw. C. Dawes Surv. Genl.

2230