TOWNSHIP 27 NORTH, RANGE 102 WEST, OF THE SIXTH PRINCIPAL MERIDIAN, WYOMING.

DEPENDENT RESURVEY

CORNER DESCRIPTIONS

The 1/4 sec. cor. of secs. 21 and 28, monumented with a granite stone, 14 x 8 x 7 ins., loosely set, projecting 8 ins. above ground, very dimly mkd. 1/4 on the N. face, with an inverted iron post (flanged), 2 ins. diam., projecting 36 ins. above ground, alongside (south side).

At the cor. point

Set a stainless steel post, 28 ins. long, 2 1/2 ins. diam., 26 ins. in the ground, over a plastic coated magnet, with brass cap mkd.

T27N R102W
S 21
1/4 ——
S 28
2007

Bury the mkd. stone and retain inverted iron post alongside the stainless steel post .

Cor. is located in sparsely vegetated sand dunes.

Point selected for a witness point, on line between secs. 21 and 28.

Set a stainless steel post, 28 ins. long, 2 1/2 ins. diam., 25 ins. in the ground, over a plastic coated magnet, in an embedded collar of stone, with brass cap mkd.

WP
T27N R102W
S 21
——
S 28
2007

Cor. is located atop a low ridge, bears irregularly ENE. and WSW.

The cor. of secs. 20, 21, 28 and 29, monumented with a granite stone, 17 x 14 x 7 ins., firmly set, projecting 7 ins. above ground, plainly mkd. with 4 grooves on the E. face and 2 grooves on the S. face.

At the cor. point

Set a stainless steel post, 28 ins. long, 2 1/2 ins. diam., 26 ins. in the ground, over a plastic coated magnet, with brass cap mkd.

T27N R102W
S 20 | S 21
——
S 29 | S 28
2007

Bury the mkd. stone alongside the stainless steel post and set a steel fence post nearby.

Cor. is located 2 lks. S. of a fence corner (wooden), 4 strand barbed wire fences extend N. 70° E. and W.

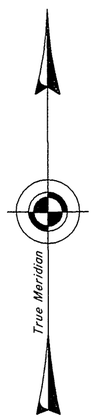

Mean Magnetic Declination 11 3/4° E.

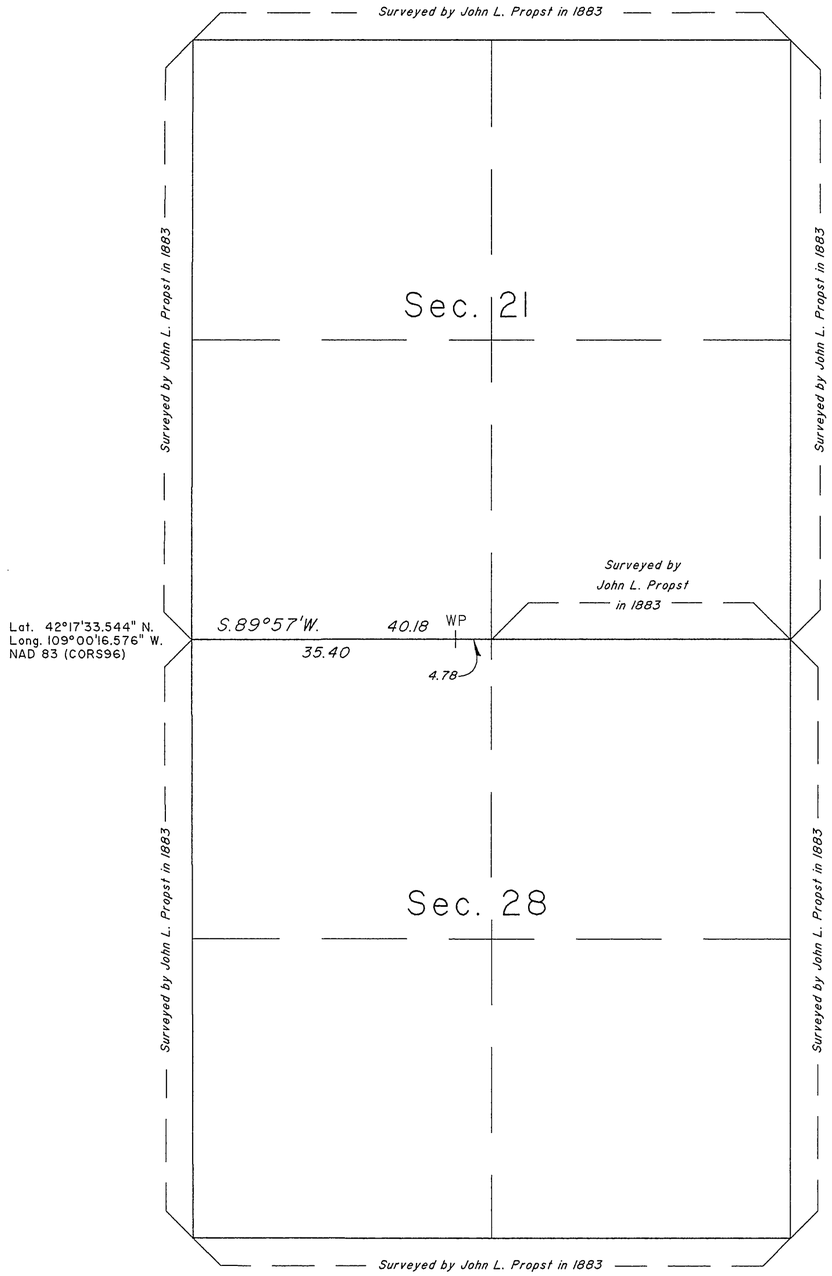

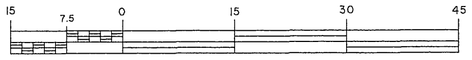

Scale in Chains

SURVEY INFORMATION AND CERTIFICATE

This plat represents the entire record of the dependent resurvey of a portion of the subdivisional lines, designed to restore the corners in their true original locations according to the best available evidence, Township 27 North, Range 102 West, Sixth Principal Meridian, Wyoming.

John L. Propst surveyed the subdivisional lines in 1883.

Lottings and areas are as shown on the plat approved February 8, 1884.

The survey was executed with Trimble Model 5800 Global Positioning System (GPS) receivers. The GPS procedures used were in accordance with IM No. 2001-186, "Standard Guidelines for Cadastral Surveys Using Global Positioning System Methods" dated July 26, 2001. The directions of all lines are referenced to the true meridian. The directions, distances, and geographic positions were determined by GPS observations. GPS control and supporting data are contained in the official group file.

I, Olian T. Shockley, Cadastral Surveyor, HEREBY CERTIFY upon honor that, in pursuance of Special Instructions dated May 21, 2007, and Assignment Instructions dated May 21, 2007, for Group Number 771, Wyoming, I have dependently resurveyed a portion of the subdivisional lines, Township 27 North, Range 102 West, Sixth Principal Meridian, Wyoming, and that this plat in one sheet represents the entire record of this survey. Survey commenced September 20, 2007, and completed September 25, 2007, and has been made in strict conformity with the special instructions, the Manual of Instructions for the Survey of the Public Lands of the United States, 1973, and in specific manner described hereon.

Olian T. Shockley — November 17, 2008
Olian T. Shockley, Cadastral Surveyor — Date

UNITED STATES DEPARTMENT OF THE INTERIOR
BUREAU OF LAND MANAGEMENT

Cheyenne, Wyoming — November 17, 2008

This plat representing the entire record of this survey, having been correctly executed in accordance with the requirements of law and the regulations of this Bureau, is hereby accepted.

For the Director

John P. Lee
Chief Cadastral Surveyor for Wyoming

O.T.S./K.L.A.C.

OFFICIALLY FILED: November 17, 2008

(25)

Click Here for Field Notes

29

3127

TOWNSHIP No 27 NORTH. RANGE No 102 WEST of the 6TH Principal MERIDIAN.

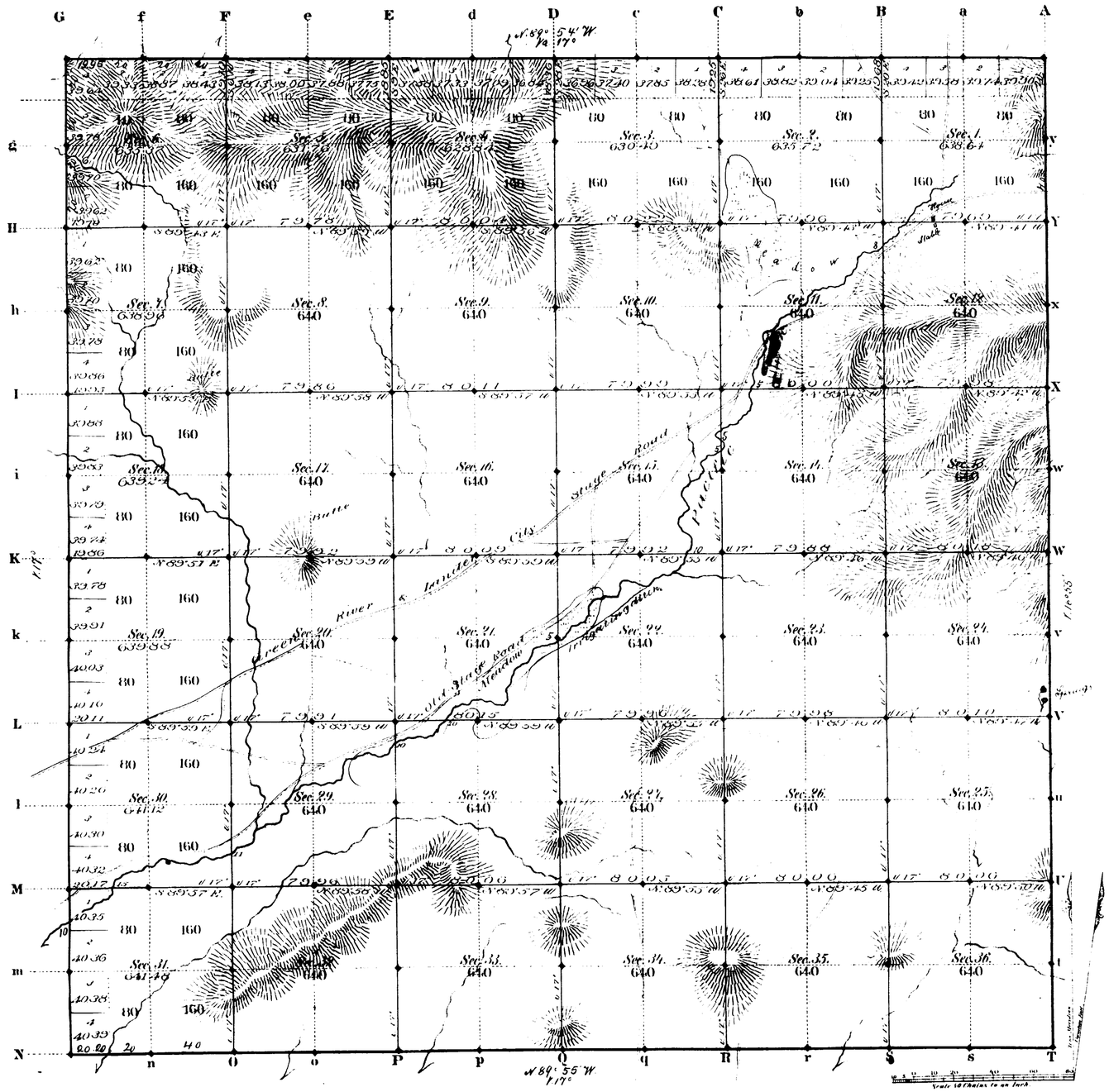

Total number of Acres 23001.50

Surveys Designated	By Whom Surveyed	Date of Contract	Amount of Surveys Miles	Chs	Lks	When Surveyed	Magnetic Declination
Township lines	J. L. Sappington	May 14, 1883	24	00	15	July 5-10, 1883	17° East
Subdivisions	" "	June 1, 1883	50	77	3	Oct. 8-13, 1883	17° " "
Connections							

The above Map of Township No 27 North Range No 102 West of the Sixth Principal Meridian Wyoming Territory is strictly conformable to the field notes of the survey thereof on file in this Office, which have been examined and approved

Surveyor General's Office,
Cheyenne Wyoming
February 8th 1884

Edw. C. Dwyer
Surv. Genl

A. Gast & Co. St Louis Mo.

1970

27-102

(25)

Ind. Maps

3169

Click Here for Field Notes

56

EXTERIOR LINES

Scale 3 Miles to 1 inch. Magnetic Var East.

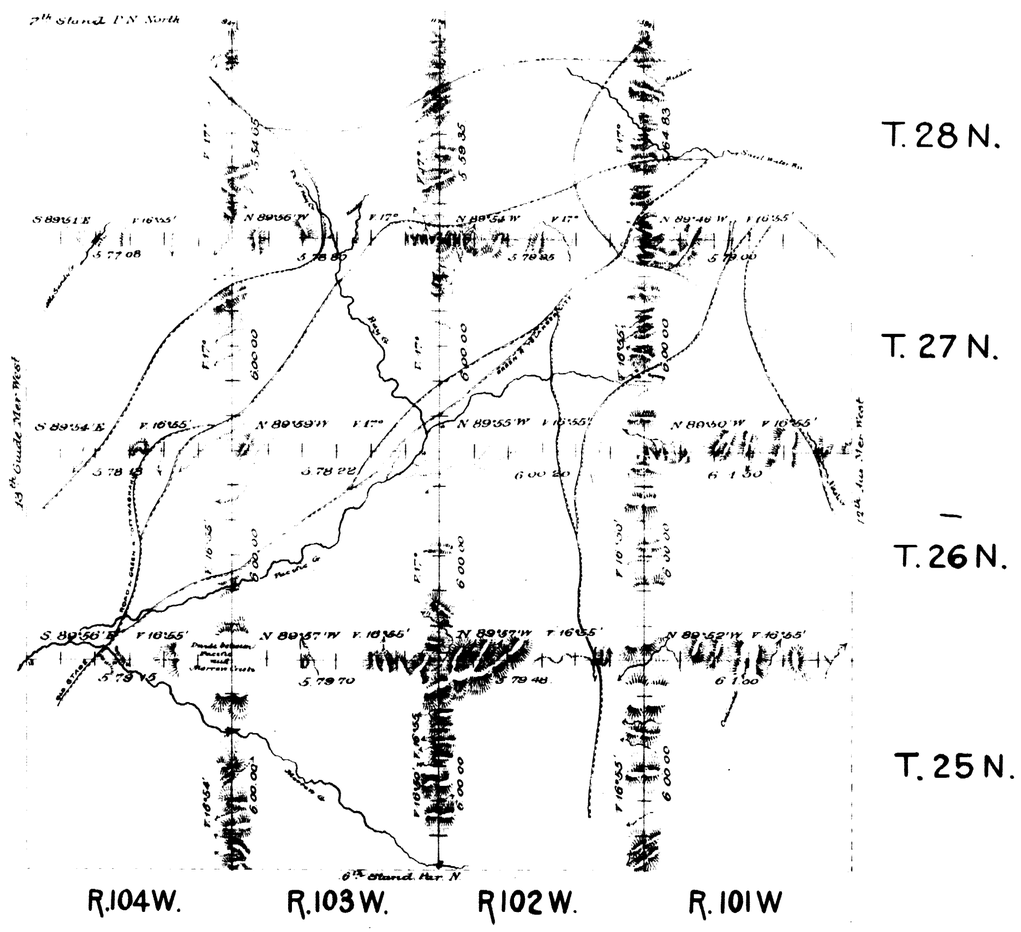

Surveys designated	By whom surveyed	Date of Contract	Amount of surveys Mls	Chs	Lks	When surveyed
Exterior lines	John L. Propst	May 14 1883	143	11	9	Aug 3-17 1883
Connections	" "	" "		35	3	" "

I hereby certify that the above diagram of the Exterior lines of Tps. 25, 26, 27 & 28 N. Ranges 101, 102, 103 & 104 W. of the 6th P.M. Wyo. Terr. is strictly conformable to the field notes of the survey thereof on file in this office which have been examined and approved.

Surveyor Generals Office
Cheyenne Wyo. Feb. 8th 1884

Edw. C. Davis
Surveyor General

1997