Click Here for Field Notes

ORIGINAL

7090

TOWNSHIP 27 NORTH, RANGE 94 WEST OF THE SIXTH PRINCIPAL MERIDIAN, WYOMING.

DEPENDENT RESURVEY

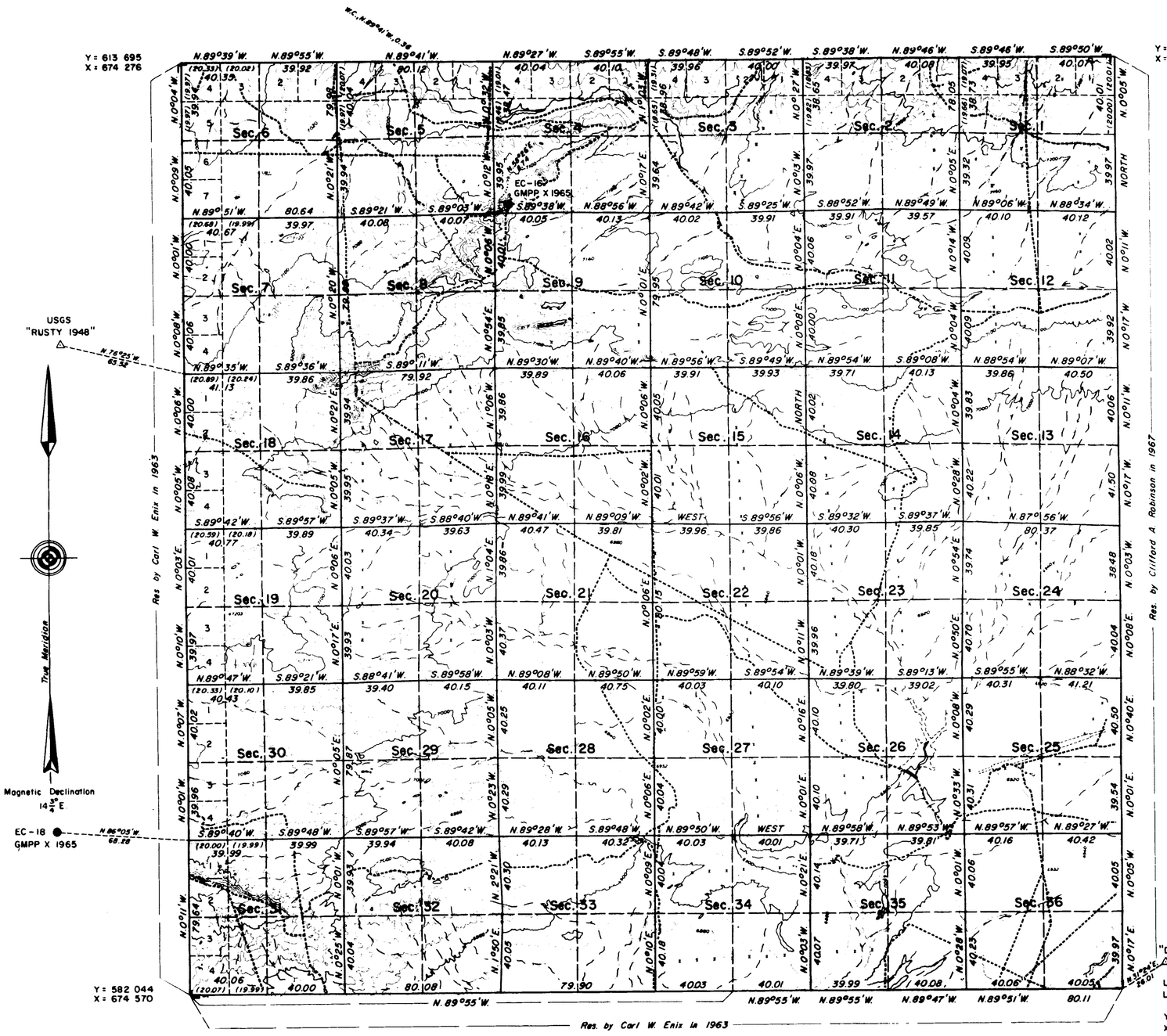

A history of previous surveys is contained in the field note record.

This plat represents a dependent resurvey of the north boundary and the subdivisional lines, designed to restore the corners in their true original locations according to the best available evidence.

The lottings and areas are as shown on the plat approved May 5, 1883.

This dependent resurvey was performed by photogrammetric methods. Horizontal and vertical control for the area of this resurvey was obtained from existing USC&GS and USGS triangulation stations, and further supplemented by the establishment of additional control stations by electronic traverse. All control points, found corners, and temporary points were targeted prior to the flying of the aerial photography. All courses and distances between corners were developed directly from the photography.

The field phases of this resurvey were executed by Clifford A. Robinson, Supervisory Cadastral Surveyor, beginning August 16, 1965, and completed June 14, 1968, pursuant to Supplemental Special Instructions for Group No. 282, Wyoming, dated July 1, 1965.

State Plane Coordinates shown on this plat are based on the Wyoming West Central Zone.

UNITED STATES DEPARTMENT OF THE INTERIOR
BUREAU OF LAND MANAGEMENT
Washington, D. C. November 3, 1969

This plat is strictly conformable to the approved field notes, and the survey, having been correctly executed in accordance with the requirements of law and the regulations of this Bureau, is hereby accepted.

For the Director

Clark F. Gumm

Chief, Division of Cadastral Survey

Area Resurveyed 23,039.00 Acres

W.H.B.

1357A

27-94

(19)

Click Here for Field Notes

83

1858

TOWNSHIP No. 27 NORTH, RANGE No. 94 WEST of the 6th Principal MERIDIAN.

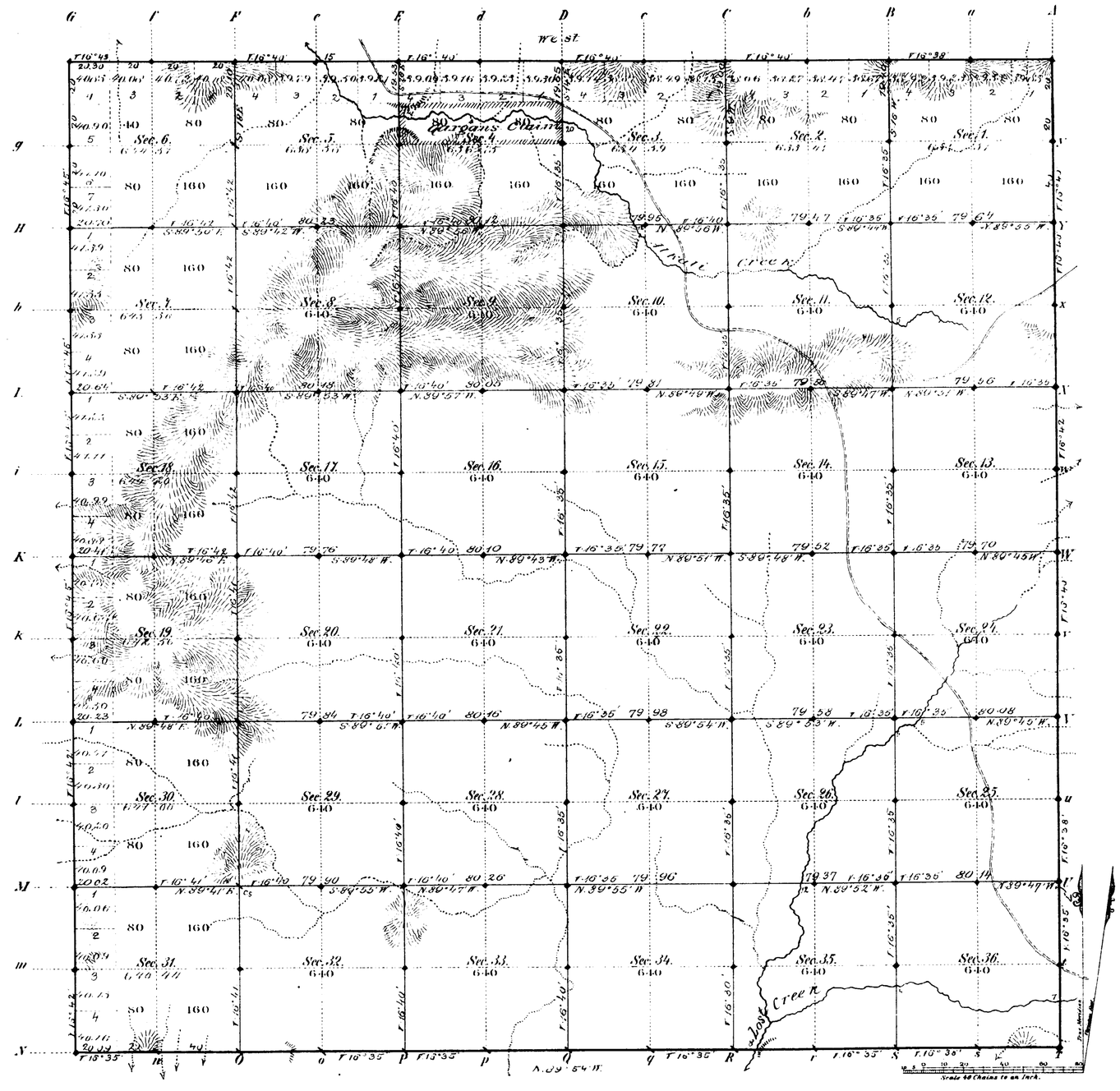

Total number of Acres 23,038.97

Surveys Designated	By Whom Surveyed	Date of Contract	Amount of Surveys Mls	Chs	Lks	When Surveyed	Magnetic Declination
Township lines	Frank S. Woods	May 31, 1882	24	39	39	Aug. 21, 25, 26, 1882	15° 39' East
Subdivisions	W. C. Sampson	July 11 1882	581	76	31	Dec. 28 1882 - Jan. 3 1883	16° 40'
Connections							

The above Map of Township No. 27 North, Range No. 94 West of the Sixth Principal Meridian Wyoming Territory is strictly conformable to the field notes of the survey thereof on file in this Office, which have been examined and approved

Surveyor Generals Office.
Cheyenne Wyoming
May 5th 1883

Edw. C. David
Chief Draftsman

1357

A. Gast & Co. St. Louis Mo.

27 - 94

(19)

1914

Click Here for Field Notes

56

EXTERIOR LINES.

SCALE 3 MILES TO 1 INCH; MAGNETIC VARIATION EAST.

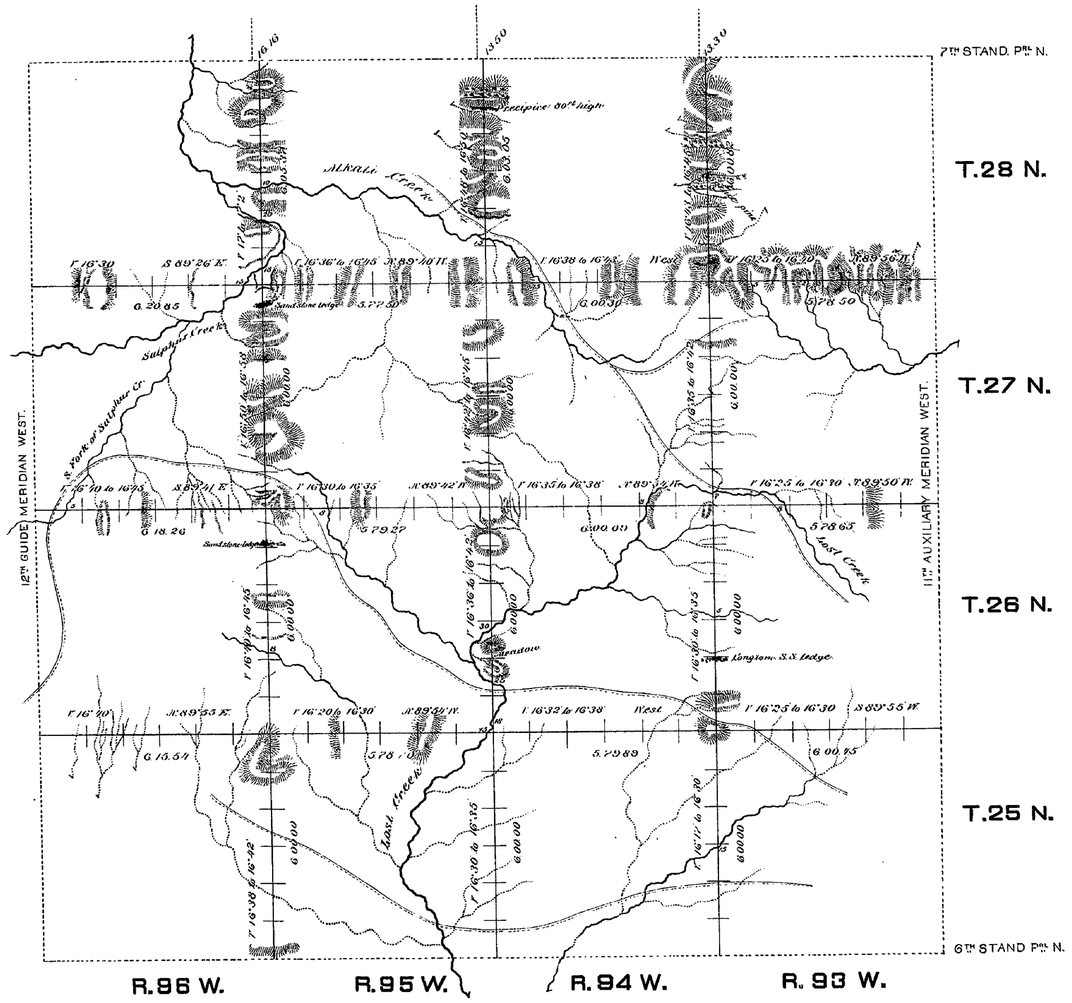

Surveys Designated.	By Whom Surveyed.	Date of Contract.	Amount of Surveys. Mls	Chs.	Lks.	When Surveyed.
Exterior Lines	Frank S. Wood.	May 31, 1882	144	57	21	Aug. 18-22 & Aug. 24-Sept. 5, 1882.
Connections	" " "	" " "		42	90	" " "

I hereby certify that the above diagram of the exterior lines of Townships No. 25, 26, 27 and 28 North, Ranges No. 93, 94, 95, and 96 West of the Sixth Principal Meridian Wyoming Territory is strictly conformable to the field notes of the survey on file in this office, which have been examined and approved.

Surveyor General's Office:
Cheyenne Wyo.
April 16th 1883

Edw. A. David
Surveyor General.

1409