Click Here for Field Notes

ORIGINAL

Ac. 6975

TOWNSHIP 27 NORTH, RANGE 95 WEST OF THE SIXTH PRINCIPAL MERIDIAN, WYOMING.

DEPENDENT RESURVEY

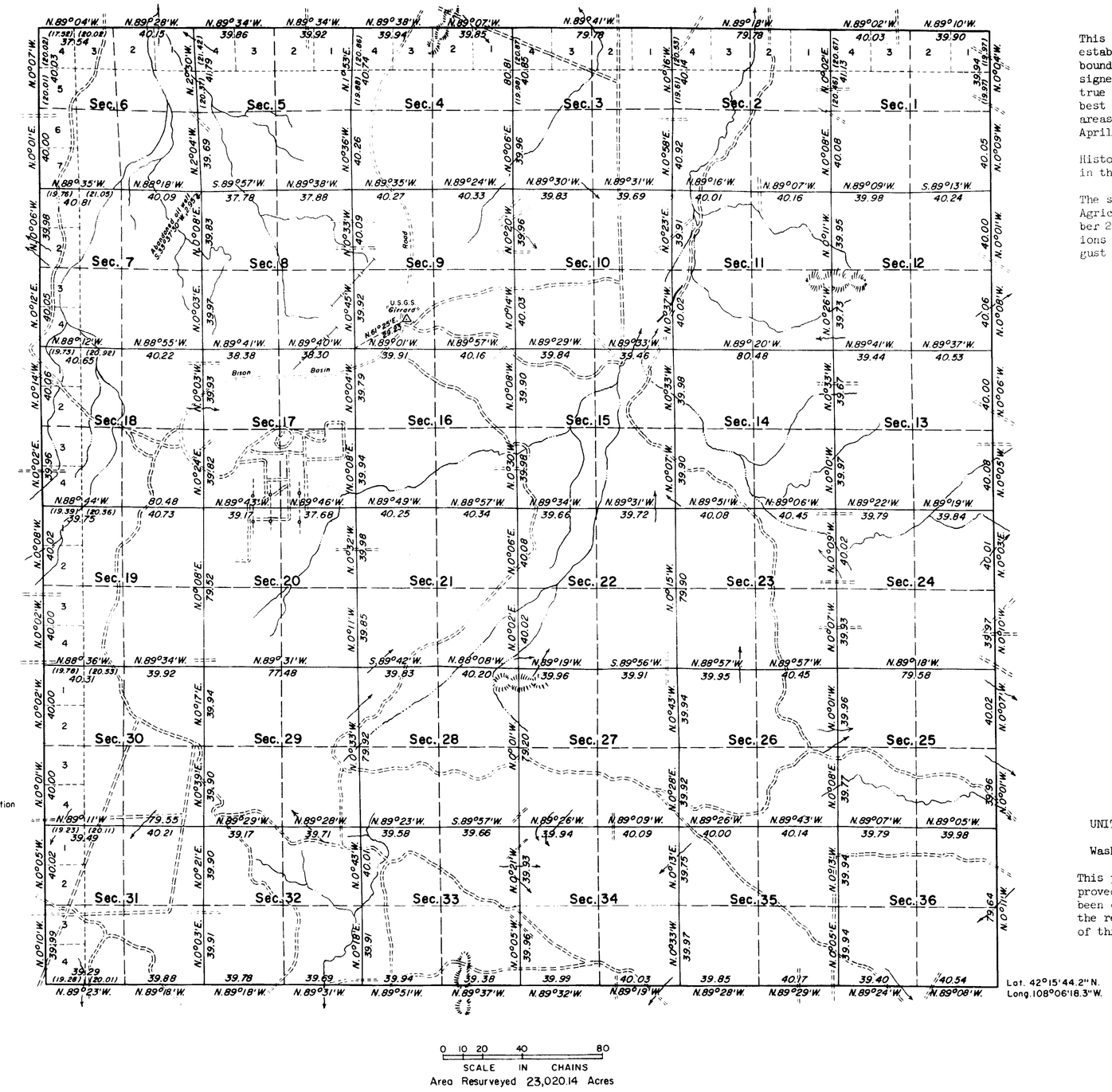

Area Resurveyed 23,020.14 Acres

This plat represents a retracement and re-establishment of the north, east, and west boundaries and the subdivisional lines designed to restore the corners in their true original locations according to the best available evidence. The lottings and areas are as shown on the plat approved April 11, 1883.

History of previous surveys is set forth in the field note record.

The survey was executed by Carl W. Enix, Agricultural Engineer, October 7 to October 26, 1963, pursuant to Special Instructions for Group No. 288, Wyoming, dated August 9, 1963.

UNITED STATES DEPARTMENT OF THE INTERIOR
BUREAU OF LAND MANAGEMENT
Washington, D. C. December 4, 1964

This plat is strictly conformable to the approved field notes, and the survey, having been correctly executed in accordance with the requirements of law and the regulations of this Bureau, is hereby accepted.

For the Director

Chief, Division of Engineering

Filed with Land Office Jan. 7, 1965

1361-A

27-95

(9)

Click Here for Field Notes

31

1863

TOWNSHIP No. 27 NORTH, RANGE No. 95 WEST of the 6th Principal MERIDIAN.



Total number of Acres 23,020.14

Surveys Designated	By Whom Surveyed	Date of Contract	Amount of Surveys Mls. Chs. Lks.	When Surveyed	Magnetic Declination
Township lines	Lewis S. Wood	May 31 1882	39 70 77	Aug. 29 to 31 1882	16° 45' East
Subdivisions	" " "	" "	39 70 49	Sept. 21 to 27 1882	16° 50' "
Corrections					

The above Map of Township No. 27 North, Range No. 95 West of the 6th Principal Meridian Wyoming Territory is strictly conformable to the field notes of the survey thereof on file in this Office, which have been examined and approved

Surveyor General's Office,
Cheyenne Wyoming
April 11th 1883

Edw. C. Bond
Surv. Genl.

A. Gast & Co. St. Louis Mo.

1361

27-95

(19)

1914

56

EXTERIOR LINES.

SCALE 3 MILES TO 1 INCH; MAGNETIC VARIATION EAST.

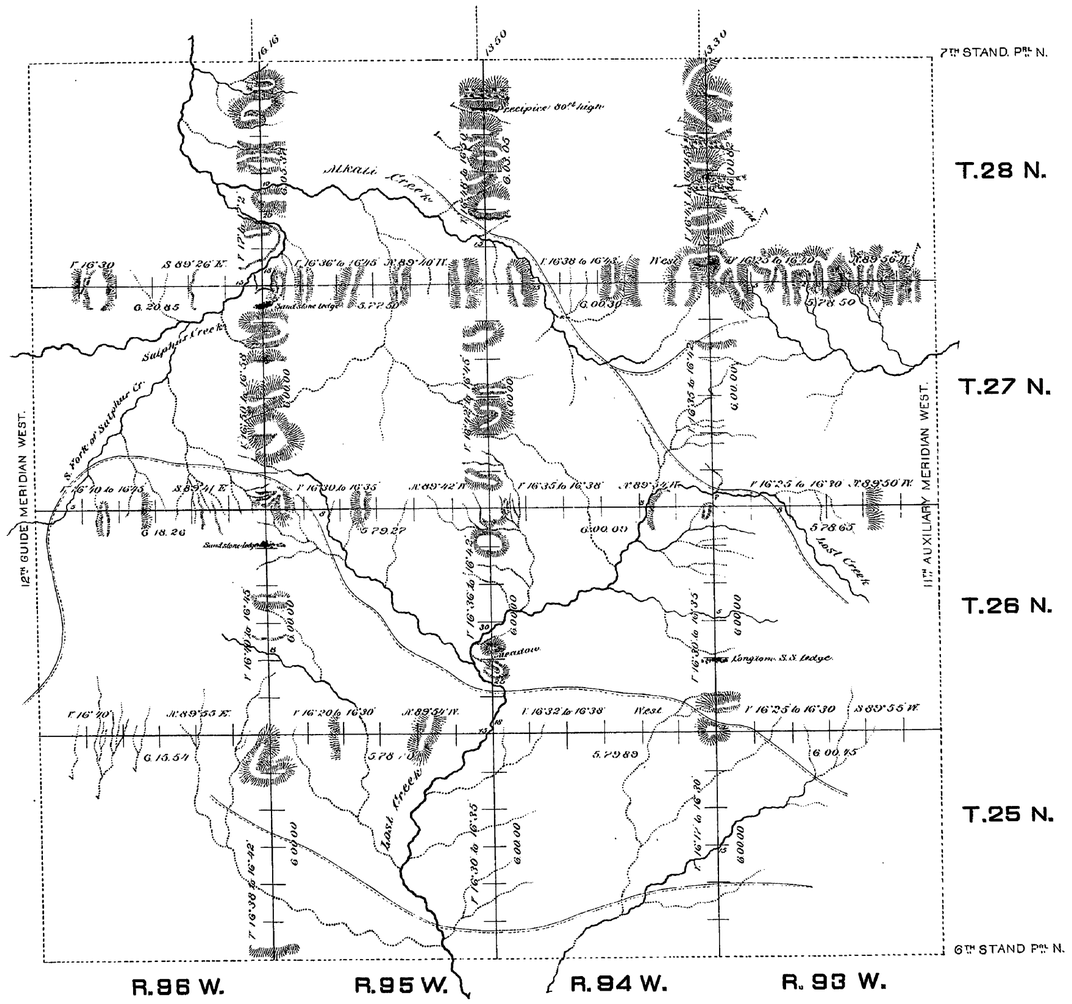

Surveys Designated.	By Whom Surveyed.	Date of Contract.	Amount of Surveys. Mls	Chs.	Lks.	When Surveyed.
Exterior Lines	Frank S. Wood.	May 31, 1882	144	57	21	Aug. 18-22 & Aug. 24-Sept. 5, 1882.
Connections	" " "	" " "		42	90	" " "

I hereby certify that the above diagram of the exterior lines of Townships No. 25, 26, 27 and 28 North, Ranges No. 93, 94, 95, and 96 West of the Sixth Principal Meridian Wyoming Territory is strictly conformable to the field notes of the survey on file in this office, which have been examined and approved.

Surveyor General's Office:
Cheyenne Wyo.
April 16th 1883

Edw. A. David
Surveyor General.

1409