Click Here for Field Notes

ORIGINAL

2022

TOWNSHIP 28 NORTH, RANGE 90 WEST OF THE SIXTH PRINCIPAL MERIDIAN, WYOMING.

DEPENDENT RESURVEY

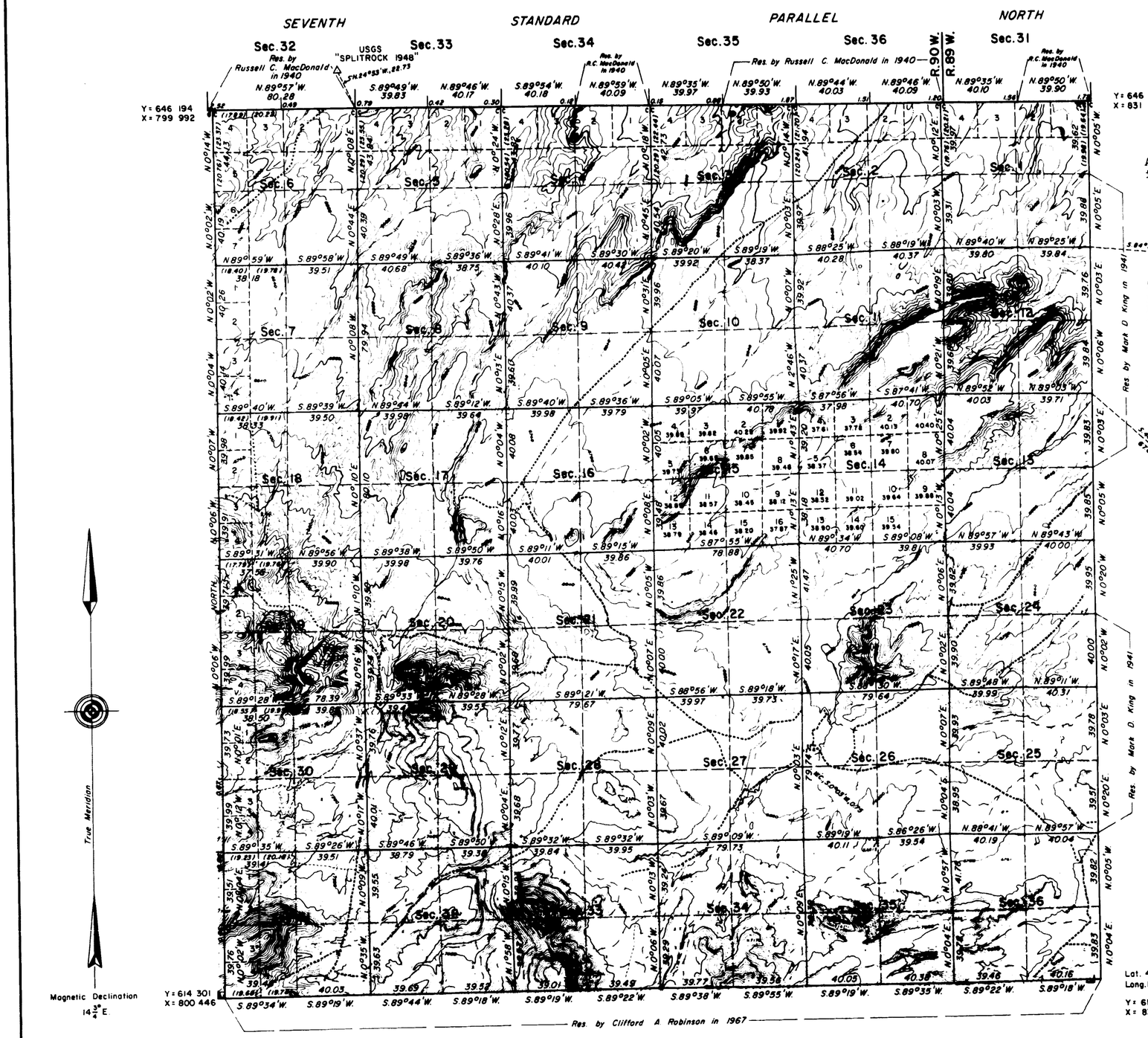

Area Resurveyed 23,029.75 Acres

A history of previous surveys is contained in the field note record.

This plat represents a dependent resurvey of portions of the Seventh Standard Parallel North through Rs. 89 and 90 W., a portion of the east boundary, the west boundary, and subdivisional lines, designed to restore the corners in their true original locations according to the best available evidence.

Except as indicated hereon, the lottings and areas are as shown on the plat approved April 9, 1883.

This dependent resurvey was performed by photogrammetric methods. Horizontal and vertical control for the area of this resurvey was obtained from existing USC&GS and USGS triangulation stations, and further supplemented by the establishment of additional control stations by electronic traverse. All control points, found corners, and temporary points were targeted prior to the flying of the aerial photography. All courses and distances between corners were developed directly from the photography.

The field phases of this resurvey were executed by Clifford A. Robinson, Supervisory Cadastral Surveyor, beginning July 12, 1965, and completed November 14, 1967, pursuant to Supplemental Special Instructions for Group No. 282, Wyoming, dated July 1, 1965.

State Plane Coordinates shown on this plat are based on the Wyoming West Central Zone.

UNITED STATES DEPARTMENT OF THE INTERIOR
BUREAU OF LAND MANAGEMENT
Washington, D. C. November 3, 1969

This plat is strictly conformable to the approved field notes, and the survey, having been correctly executed in accordance with the requirements of law and the regulations of this Bureau, is hereby accepted.

For the Director

Mark F Simms

Chief, Division of Cadastral Survey

Lat. 42° 20' 53.07" N.
Long. 107° 31' 20.24" W.
Y = 615 026
X = 831 883

W.H.B.

1385 A

28-90

(19)

Click Here for Field Notes

27

1887

TOWNSHIP No. 28 NORTH, RANGE No. 90 WEST of the 6th Principal MERIDIAN.

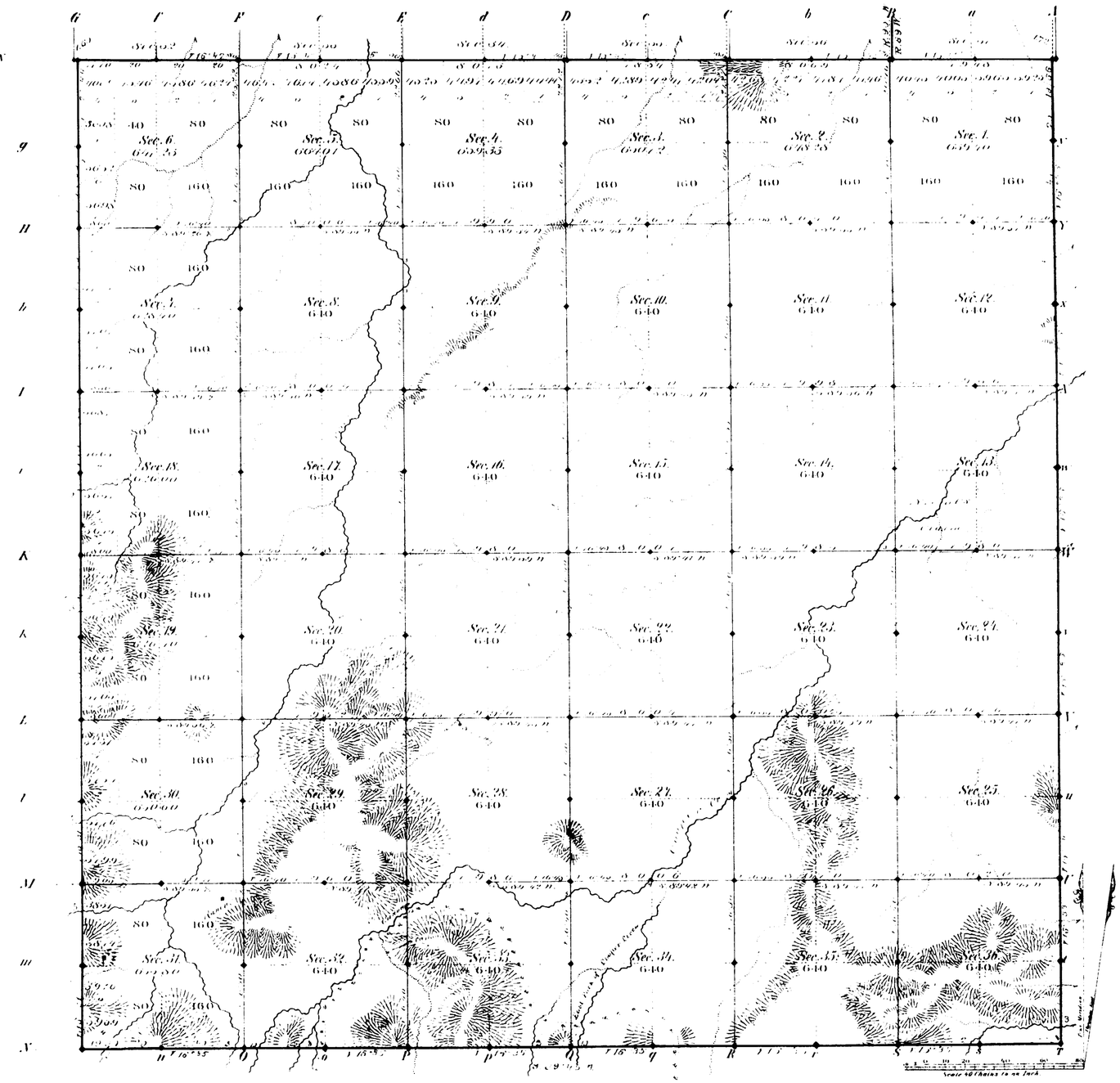

Total number of Acres 25056.[illegible]

Surveys Designated	By Whom Surveyed	Date of Contract	Amount of Surveys Mt.	Ch.	Lk.	When Surveyed	Magnetic Declination
U.S.&D. Township lines	Robert H. Hlaxt	May 31 [illegible]	16	12	11	Aug. 10 [illegible]	16°55' East
Subdivisions			60	0	00	Oct. 10 [illegible]	16°45'
Connections				4	00		
7th Stand P.N.	Charles H. Brown	May 7th [illegible]	5	77	76	June 17 [illegible]	

The above Map of Township No. 28 North Range No. 90 West of the Sixth Principal Meridian Wyoming Territory is strictly conformable to the field notes of the survey thereof on file in this Office which have been examined and approved

Surveyor General's Office.
Cheyenne Wyoming
April 9th 1883

Edw. C. Davis
Sur. Gen.l

A. Gast & Co. St. Louis Mo.

1385

28 - 90

(19)

1905

30

EXTERIOR LINES.

SCALE 3 MILES TO 1 INCH; MAGNETIC VARIATION EAST.

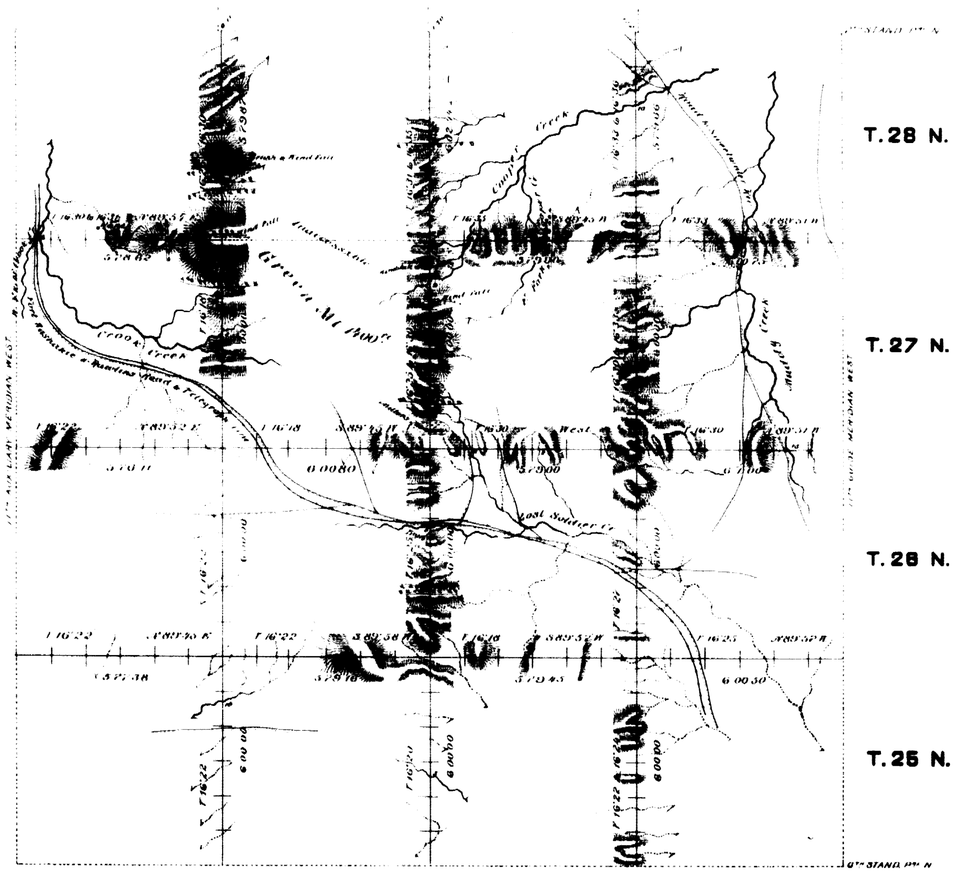

Surveys Designated	By Whom Surveyed	Date of Contract	Amount of Surveys Mls.	Chs.	Lks.	When Surveyed
Exterior Lines	Robert W. Black	May 31, 1882	137	74	64	Aug. 5 - 25, 1882
Connections	" " "	" " "		9	33	" " "

I hereby certify that the above diagram of the exterior lines of Townships No. 25, 26, 27 and 28 North Ranges No. 89, 90, 91 and 92 West of the Sixth Principal Meridian Wyoming Territory is strictly conformable to the field notes of the survey thereof on file in this office, which have been examined and approved.

Surveyor General's Office
Cheyenne Wyo.
April 9th 1883

Edw. C. David
Surveyor General

1401