Click Here for Field Notes

ORIGINAL

7080

TOWNSHIP 28 NORTH, RANGE 91 WEST OF THE SIXTH PRINCIPAL MERIDIAN, WYOMING.

DEPENDENT RESURVEY



A history of previous surveys is contained in the field note record.

This plat represents a dependent resurvey of the Seventh Standard Parallel North through R. 91 W., and a portion of the subdivisional lines, designed to restore the corners in their true original locations according to the best available evidence.

The lottings and areas are as shown on the plat approved April 9, 1883.

This dependent resurvey was performed by photogrammetric methods. Horizontal and vertical control for the area of this resurvey was obtained from existing USC&GS and USGS triangulation stations, and further supplemented by the establishment of additional control stations by electronic traverse. All control points, found corners, and temporary points were targeted prior to the flying of the aerial photography. All courses and distances between corners were developed directly from the photography.

The field phases of this resurvey were executed by Clifford A. Robinson, Supervisory Cadastral Surveyor, beginning July 1, 1965, and completed July 21, 1967, pursuant to Supplemental Special Instructions for Group No. 282, Wyoming, dated July 1, 1965.

State Plane Coordinates shown on this plat are based on the Wyoming West Central Zone.

UNITED STATES DEPARTMENT OF THE INTERIOR
BUREAU OF LAND MANAGEMENT
Washington, D. C. November 3, 1969

This plat is strictly conformable to the approved field notes, and the survey, having been correctly executed in accordance with the requirements of law and the regulations of this Bureau, is hereby accepted.

For the Director

Clark I. Gumm

Chief, Division of Cadastral Survey

0 5 10 20 40 80
SCALE IN CHAINS

Area Resurveyed 11,557.60 Acres

WHB

1396B

28-91

Click Here for Field Notes

Accession no. 1900

(4-675b)

ORIGINAL

TOWNSHIP Nº 28 NORTH, RANGE Nº 91 WEST OF THE SIXTH PRINCIPAL MERIDIAN, WYOMING

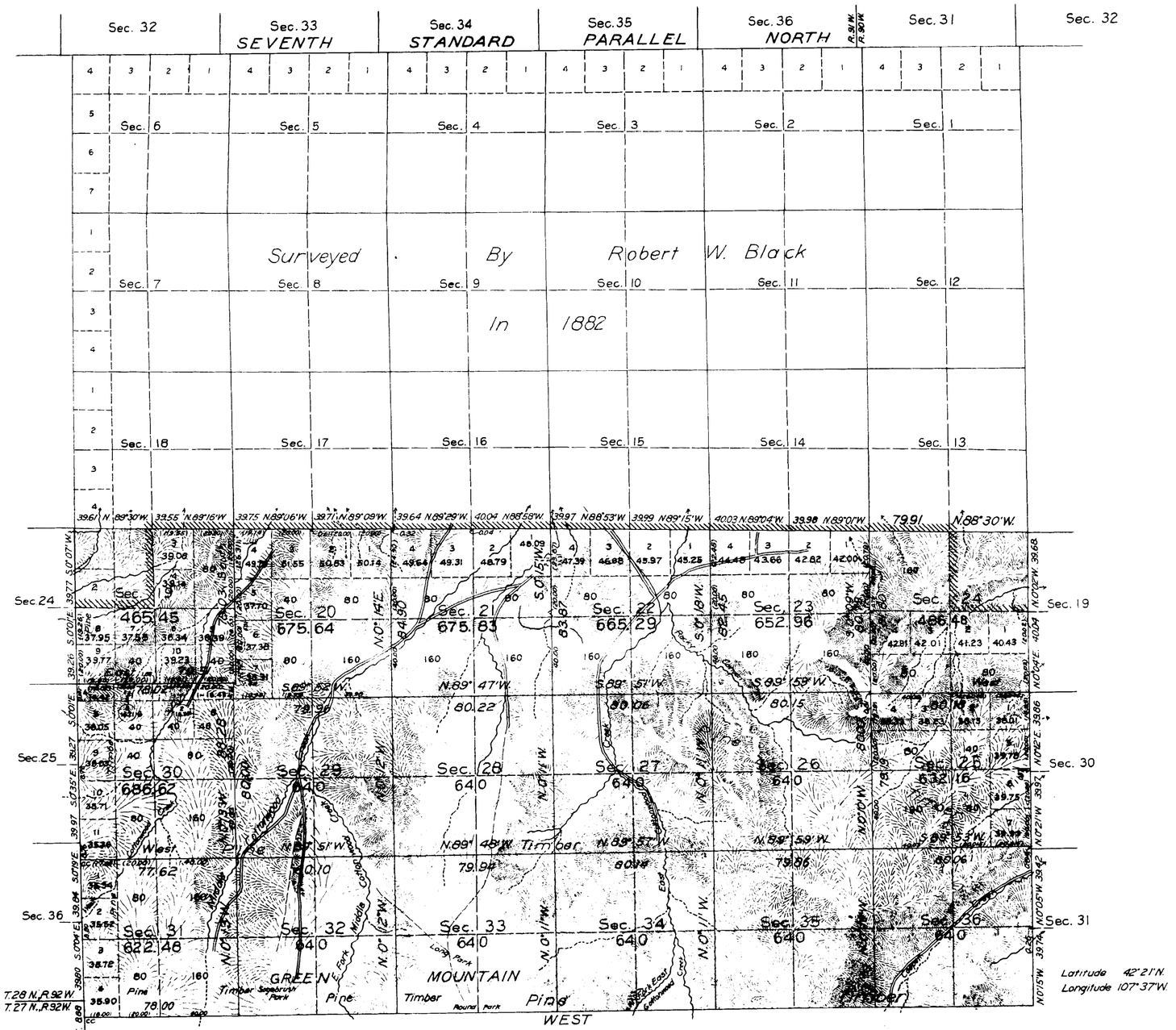

Latitude 42°21'N.
Longitude 107°37'W.

Mean Magnetic Declination.

Scale 40 Chains to an Inch

Area Surveyed, 11,322.91 Acres

LINES DESIGNATED	BY WHOM SURVEYED	GROUP Nº	GROUP DATE	MILEAGE MLS	MILEAGE CHS	WHEN SURVEYED BEGUN	WHEN SURVEYED COMPLETED
Exterior	Clyde W. Atherly	94	June 29, 1927	5	76.62	Sept. 6, 1927	July 21, 1928
Subdivisional	"	"	"	33	14.30	"	"
Connecting	"	"	"		11.38	"	"
Miscellaneous							

Office of U.S. Supervisor of Surveys
Denver, Colorado, Mar. 29, 1929.
The above plat of Township No. 28 North, Range No. 91 West of the Sixth Principal Meridian, Wyoming, is strictly conformable to the field notes of the survey thereof which have been examined and approved.

U.S. Supervisor of Surveys

DEPARTMENT OF THE INTERIOR
GENERAL LAND OFFICE
Washington, D.C., June 6, 1929.
The survey represented by this plat having been correctly executed in accordance with the requirements of law and the regulations of this office, is hereby accepted.

Thos C. Havell
Assistant Commissioner

1396-A

28 - 91

(19)

Click Here for Field Notes

29

1899

TOWNSHIP No 28 NORTH, RANGE No 91 WEST of the 6th Principal MERIDIAN.

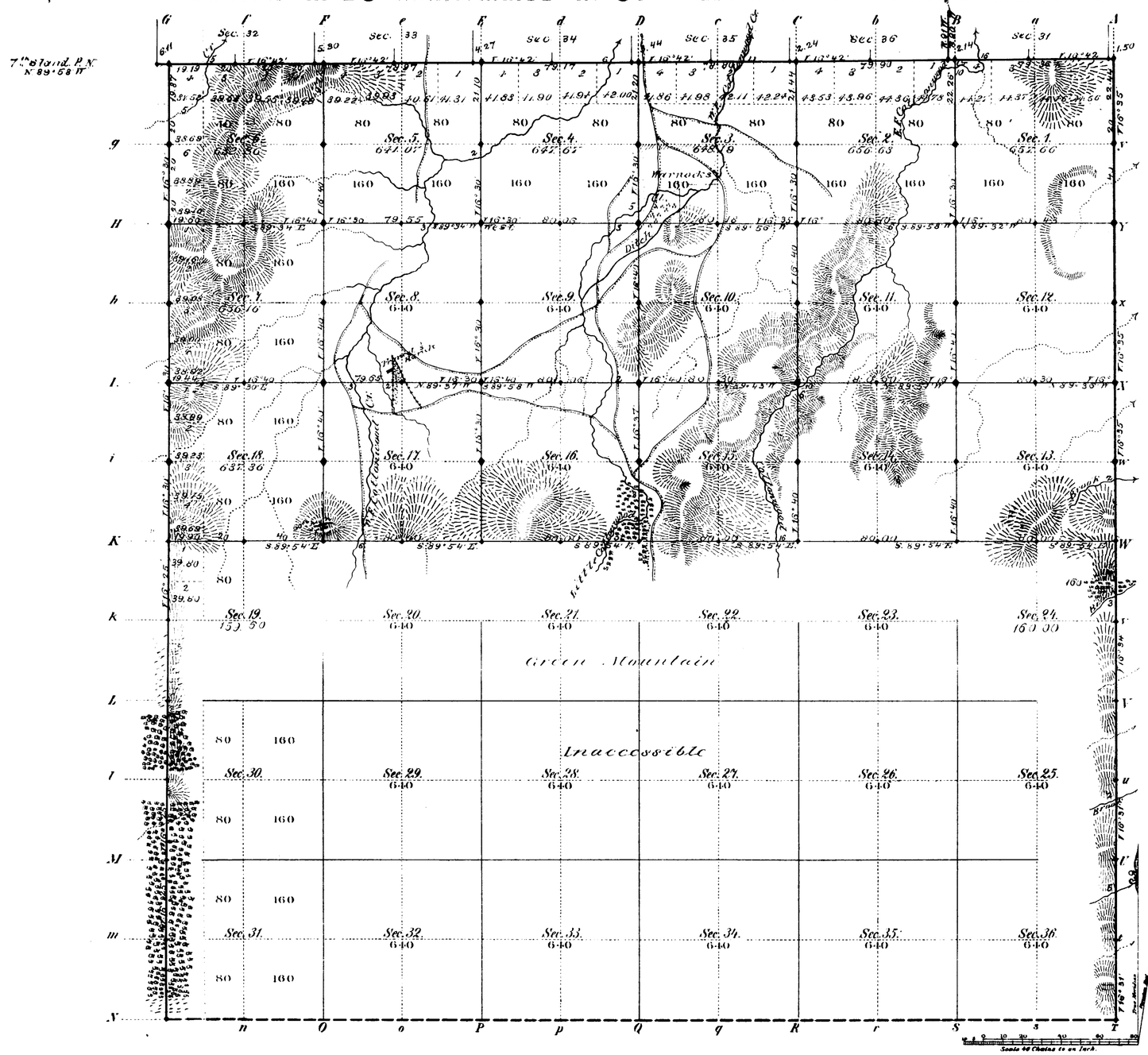

Total number of Acres 11,717.20

	Surveys Designated	By Whom Surveyed	Date of Contract	Amount of Surveys Mile	Ch.	Lks.	When Surveyed	Magnetic Declination
E. of W.	Township lines	Robert W. Black	May 31, 1882	12	02	31	Aug 17, 25, 1882	16° 32' East
	Subdivisions	" "	" "	33	05	00	Oct 5-8, 1882	16° 35' " "
	Connections	" "	" "		17	39	" "	"
	7th Stand. P.N.	Charles W. Hunter	May 24, 1882	5	75	39	June 18, 1882	

The above Map of Township No 28 North, Range No 91 West of the Sixth Principal Meridian Wyoming Territory is strictly conformable to the field notes of the survey thereof on file in this Office, which have been examined and approved

Surveyor General's Office,
Cheyenne Wyoming
April 9th 1883

Edw. C. David
Surv. Genl.

1396

A. Gast & Co. St. Louis Mo.

28 - 91

(19)

1905

30

EXTERIOR LINES.

SCALE 3 MILES TO 1 INCH; MAGNETIC VARIATION EAST.

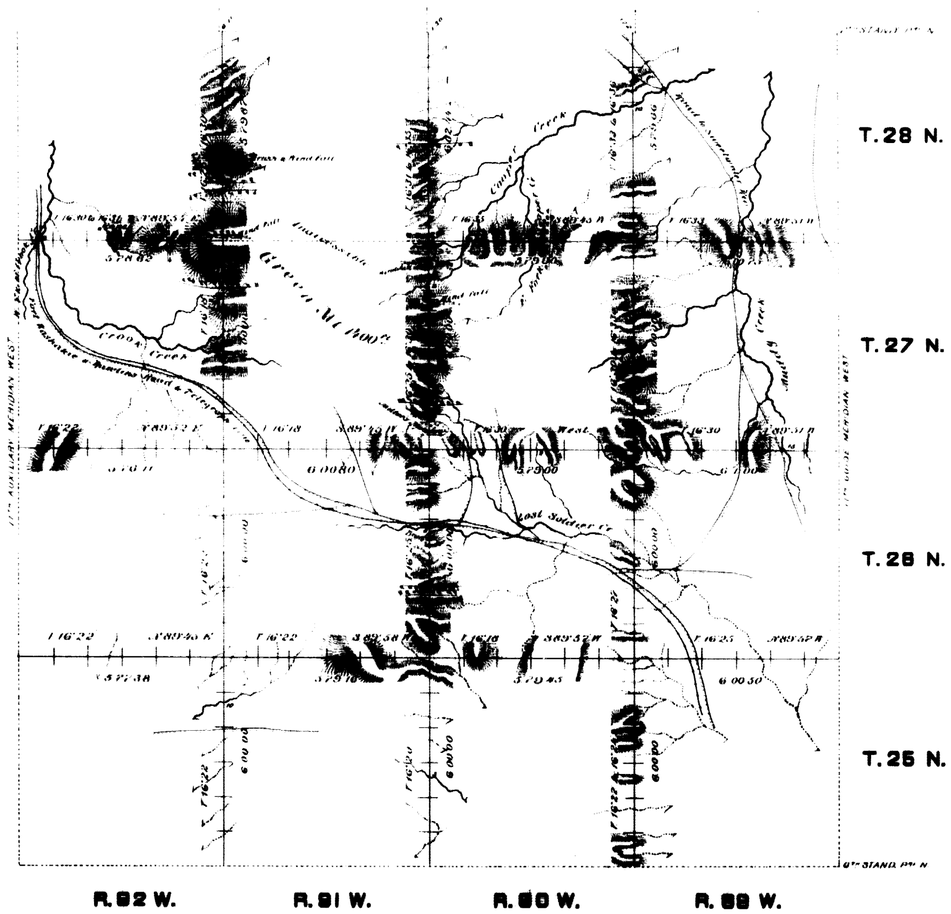

Surveys Designated	By Whom surveyed	Date of Contract	Amount of Surveys Mls.	Chs.	Lks.	When Surveyed
Exterior lines	Robert W. Black	May 31, 1882	137	74	64	Aug. 5 - 25, 1882
Connections	" " "	" " "		9	33	" " "

I hereby certify that the above diagram of the exterior lines of Townships No. 25, 26, 27 and 28 North, Ranges No. 89, 90, 91, and 92 West of the Sixth Principal Meridian Wyoming Territory is strictly conformable to the field notes of the survey thereof on file in this office, which have been examined and approved.

Surveyor General's Office
Cheyenne Wyo.
April 9th 1883

Edw. C. David
Surveyor General

1401