7791 Click Here for Field Notes

ORIGINAL

TOWNSHIP 28 NORTH, RANGE 92 WEST, OF THE SIXTH PRINCIPAL MERIDIAN, WYOMING.

CORRECTIVE DEPENDENT RESURVEY

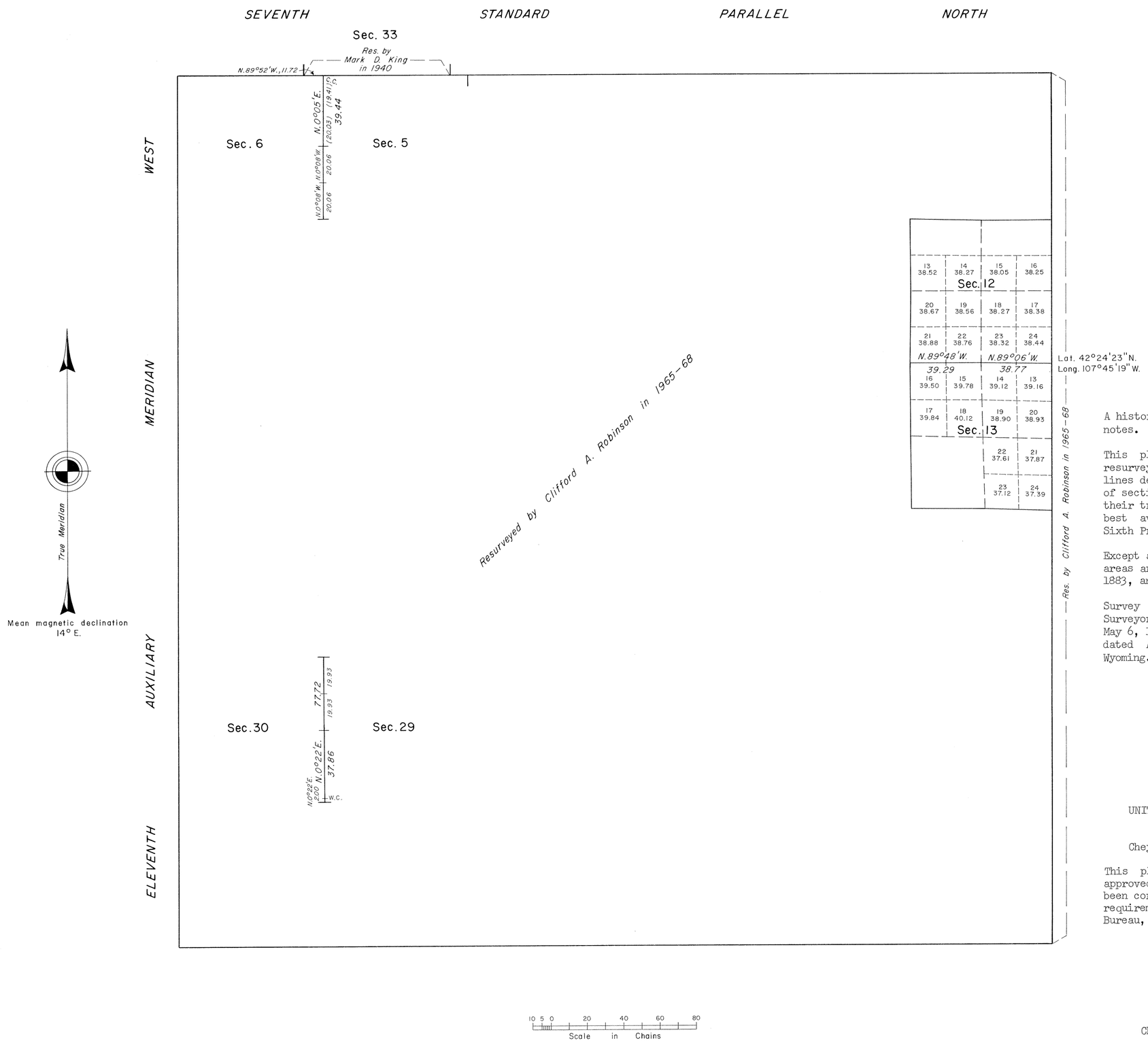

A history of surveys is contained in the field notes.

This plat represents the corrective dependent resurvey of a portion of the subdivisional lines designed to restore the $\frac{1}{4}$ section corners of sections 5 and 6, 12 and 13, and 29 and 30 in their true original locations according to the best available evidence, T. 28 N., R. 92 W., Sixth Principal Meridian, Wyoming.

Except as indicated hereon, the lottings and areas are as shown on the plat approved May 5, 1883, and the plat accepted November 3, 1969.

Survey executed by Dale C. Wilson, Cadastral Surveyor, beginning May 5, 1981, and completed May 6, 1981, pursuant to Special Instructions dated April 28, 1981, for Group No. 426, Wyoming.

UNITED STATES DEPARTMENT OF THE INTERIOR
BUREAU OF LAND MANAGEMENT

Cheyenne, Wyoming February 20, 1987

This plat is strictly conformable to the approved field notes, and the survey, having been correctly executed in accordance with the requirements of law and the regulations of this Bureau, is hereby accepted.

For the Director

Richard L. Pakes

Chief Cadastral Surveyor for Wyoming

W.H.B.

1380 B

Click Here for Field Notes

7084

ORIGINAL

TOWNSHIP 28 NORTH, RANGE 92 WEST OF THE SIXTH PRINCIPAL MERIDIAN, WYOMING.

DEPENDENT RESURVEY

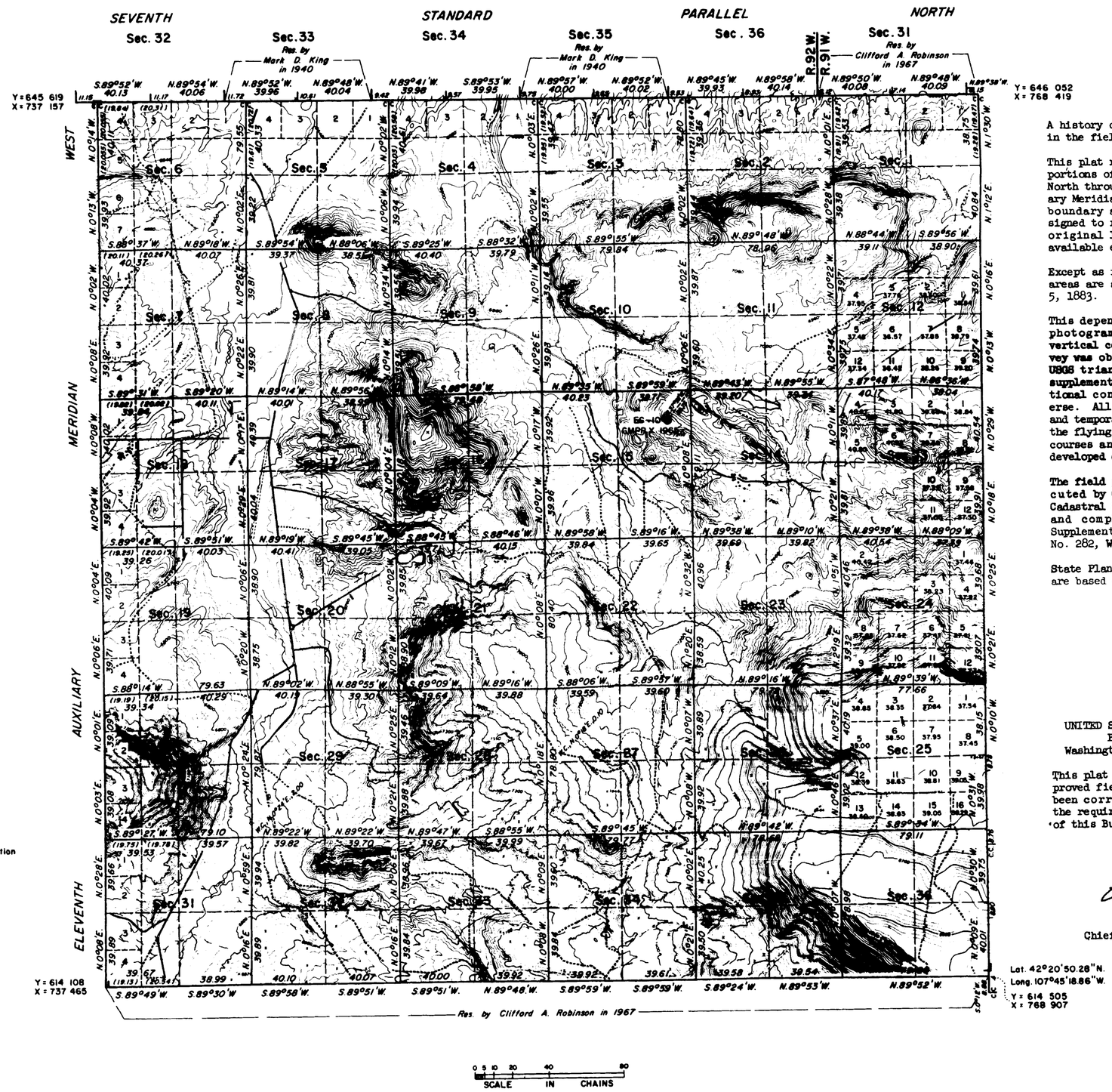

A history of previous surveys is contained in the field note record.

This plat represents a dependent resurvey of portions of the Seventh Standard Parallel North through R. 92 W., the Eleventh Auxiliary Meridian West through T. 28 N., the east boundary and the subdivisional lines, designed to restore the corners in their true original locations according to the best available evidence.

Except as indicated hereon, the lottings and areas are as shown on the plat approved May 5, 1883.

This dependent resurvey was performed by photogrammetric methods. Horizontal and vertical control for the area of this resurvey was obtained from existing USC&GS and USGS triangulation stations, and further supplemented by the establishment of additional control stations by electronic traverse. All control points, found corners, and temporary points were targeted prior to the flying of the aerial photography. All courses and distances between corners were developed directly from the photography.

The field phases of this resurvey were executed by Clifford A. Robinson, Supervisory Cadastral Surveyor, beginning July 26, 1965, and completed June 14, 1968, pursuant to Supplemental Special Instructions for Group No. 282, Wyoming, dated July 1, 1965.

State Plane Coordinates shown on this plat are based on the Wyoming West Central Zone.

UNITED STATES DEPARTMENT OF THE INTERIOR
BUREAU OF LAND MANAGEMENT
Washington, D. C. November 3, 1969

This plat is strictly conformable to the approved field notes, and the survey, having been correctly executed in accordance with the requirements of law and the regulations of this Bureau, is hereby accepted.

For the Director

Clark I. Gumm

Chief, Division of Cadastral Survey

W.H.B.

28-92

1380 A

(19)

Click Here for Field Notes

100

1882

TOWNSHIP No. 28 NORTH. RANGE No. 92 WEST of the 6th Principal MERIDIAN.

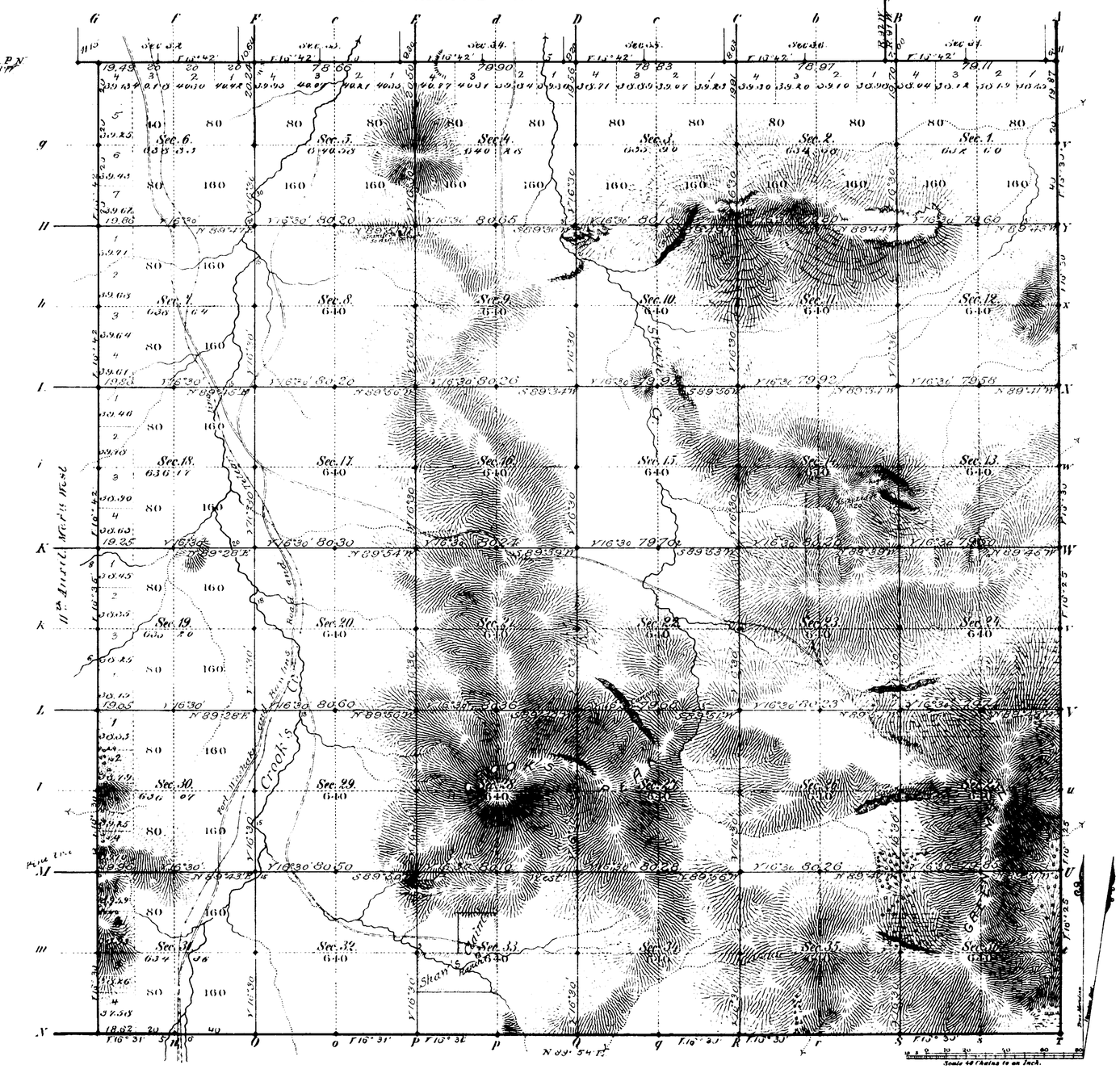

Total number of Acres 23000.71

Surveys Designated	By Whom Surveyed	Date of Contract	Amount of Surveys Mls.	Chs.	Lks.	When Surveyed	Magnetic Declination
S. E. Township lines	Robert W. Black	May 31, 1882	11	78	49	Aug 24, 25, 1882	16°28' East
Subdivisions	"	July 13 1882	59	79	63	Nov 14-19, 1882	16°30' "
Connections	"	"		44	17	"	
7th Stand P.N.	Charles H. Brown	May 24, 1882	5	74	96	June 18, 1882	
11th Aux M.W.	" "	" "	9	[illegible]	[illegible]	June 14, 1882	

The above Map of Township No. 28 North Range No. 92 West of the Sixth Principal Meridian Wyoming Territory is strictly conformable to the field notes of the survey thereof on file in this Office, which have been examined and approved

Surveyor General's Office.
Cheyenne Wyoming
May 5th 1883

Edw. C. David
Sur. Gen.l

A. Gast & Co. St Louis Mo

1380

28-92

(19)

1905

30

EXTERIOR LINES.

SCALE 3 MILES TO 1 INCH; MAGNETIC VARIATION EAST.

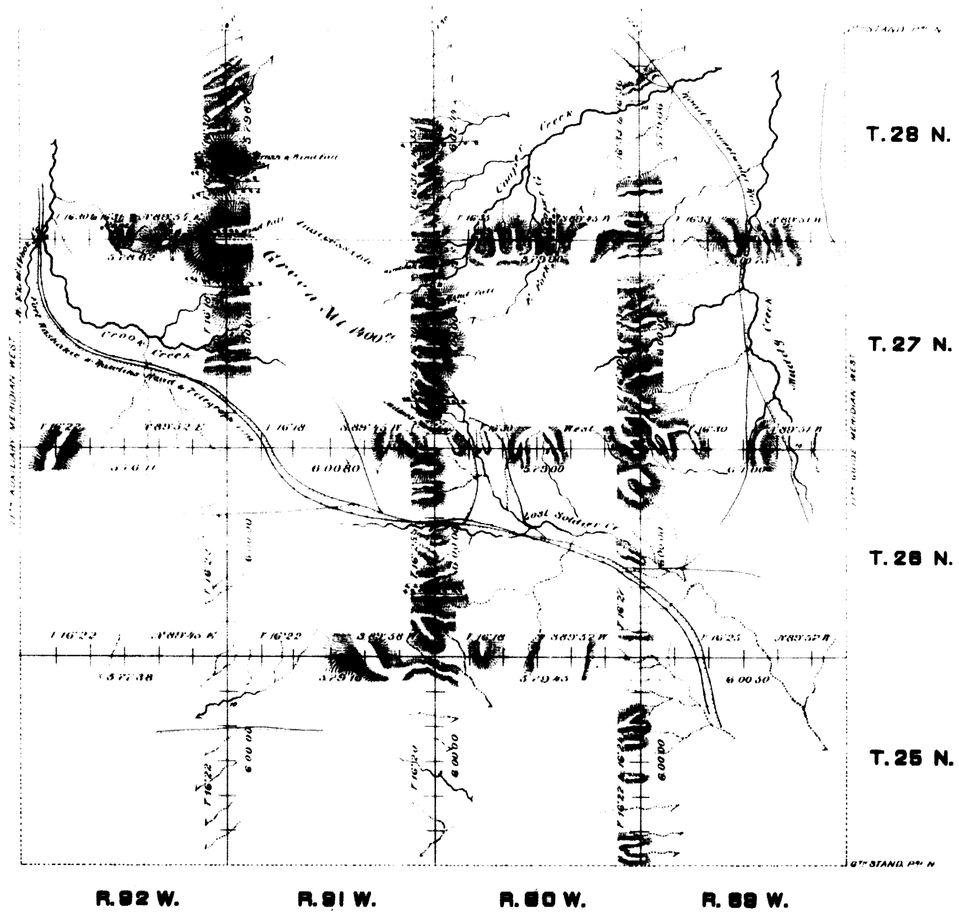

Surveys Designated	By Whom surveyed	Date of Contract	Amount of Surveys Mls.	Chs.	Lks.	When Surveyed
Exterior lines	Robert W. Black	May 31, 1882	137	24	64	Aug. 5 - 25, 1882
Connections	" " "	" " "		9	33	" " "

I hereby certify that the above diagram of the exterior lines of Townships No. 25, 26, 27 and 28 North Ranges No. 89, 90, 91 and 92 West of the Sixth Principal Meridian Wyoming Territory is strictly conformable to the field notes of the survey thereof on file in this office, which have been examined and approved.

Surveyor General's Office
Cheyenne Wyo.
April 9th 1883

Edw. C. David
Surveyor General

1401

(18)

1821

.98

11TH AUXILIARY MERIDIAN WEST

in Townships 21 to 30 North inclusive, between Ranges 92 & 93 West of the 6th Principal Meridian, Wyoming Territory.



Scale 40 chains to an inch

Magnetic Variation East

Surveys designated	By whom surveyed	Date of Contract	Amount of surveys Mls.	Chs.	Lks.	When surveyed
11th Auxiliary Mer.d W.	Charles W. Brown	May 24th 1882	60	00	00	June 6-20th 1882.
Connections	. . .	. . .	2	06	50	. . . . .

I hereby certify that the above diagram of the 11th Auxiliary Meridian West, in Townships 21 to 30 North inclusive, between Ranges 92 & 93 West of the 6th Principal Meridian, Wyoming Territory, is strictly conformable to the field notes of the survey thereof, on file in this office, which have been examined and approved.

Surveyor General's Office
Cheyenne, Wyo., March 29 1883.

Edw. G. David
Surveyor-General.

1330

7668

Sur. No. 716 Sheet 1 of 7

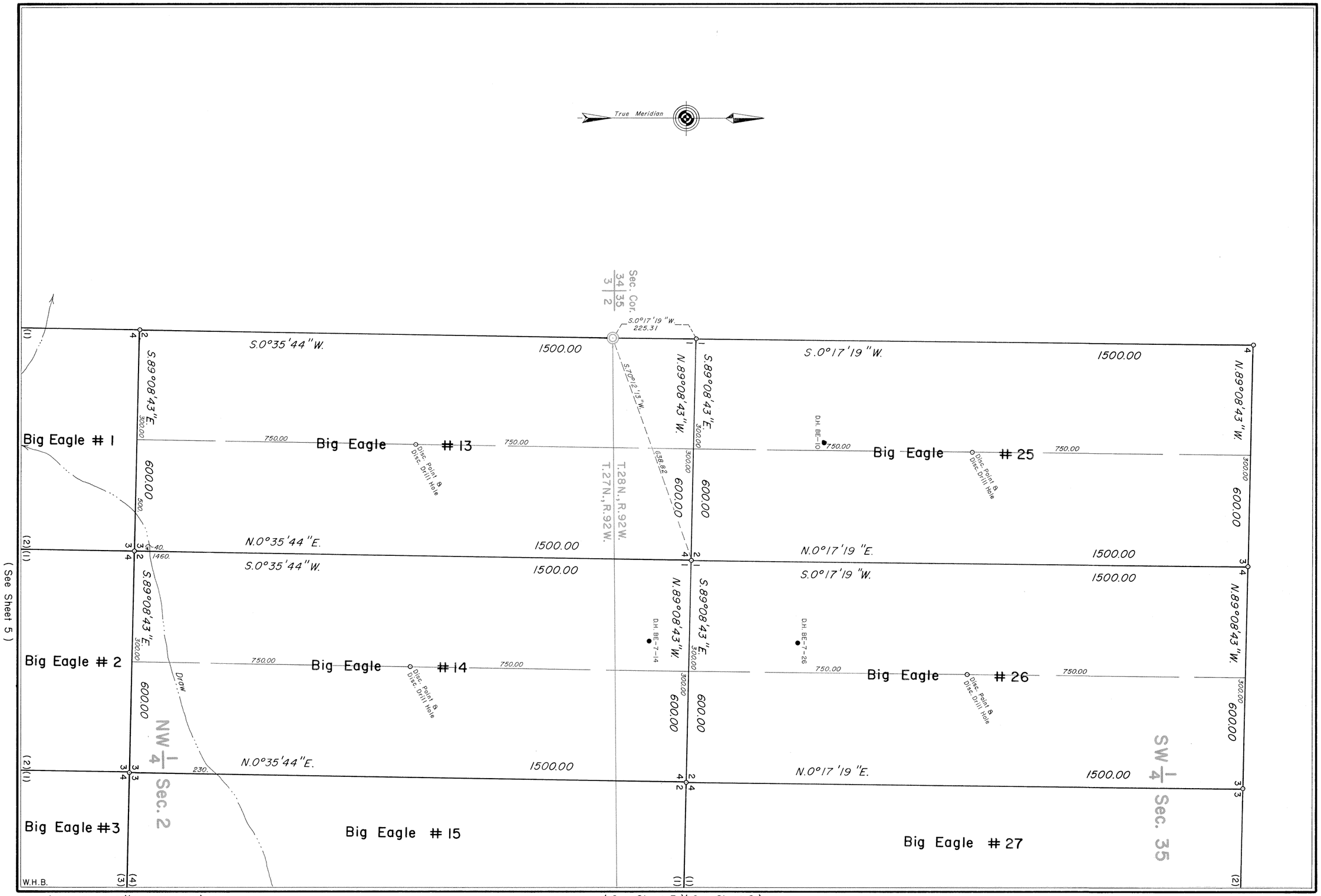

716-1

7669

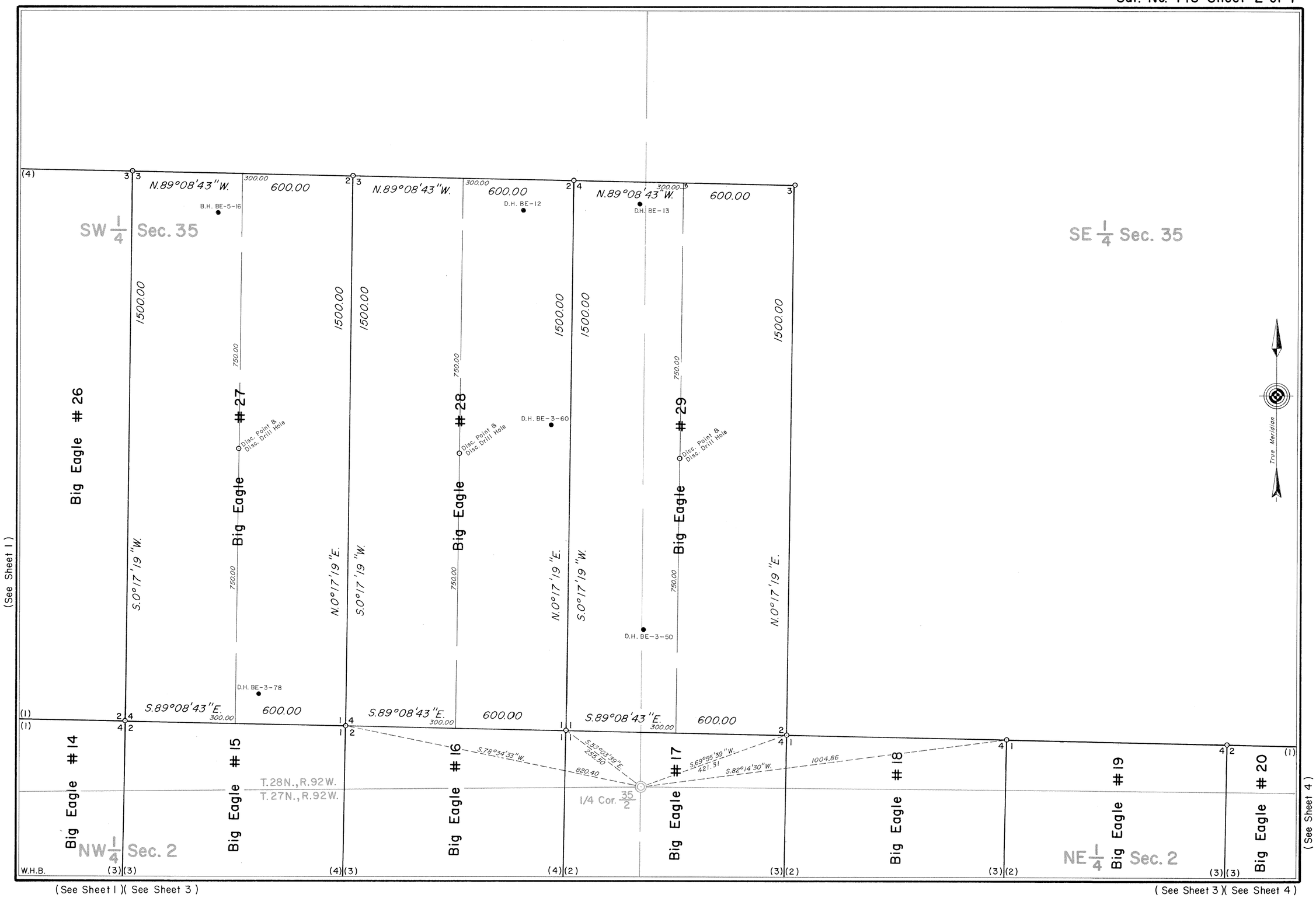
SW 1/4 Sec. 35
SE 1/4 Sec. 35
NW 1/4 Sec. 2
NE 1/4 Sec. 2
Big Eagle # 14
Big Eagle # 15
Big Eagle # 16
Big Eagle # 17
Big Eagle # 18
Big Eagle # 19
Big Eagle # 20
Big Eagle # 26
Big Eagle # 27
Big Eagle # 28
Big Eagle # 29
N.89°08'43"W.
S.89°08'43"E.
S.0°17'19"W.
N.0°17'19"E.
600.00
1500.00
300.00
750.00
B.H. BE-5-16
D.H. BE-12
D.H. BE-13
D.H. BE-3-60
D.H. BE-3-50
D.H. BE-3-78
Disc. Point & Disc. Drill Hole
S.78°34'33"W.
820.40
S.53°03'39"E.
265.50
S.69°55'39"W.
421.31
S.82°14'30"W.
1004.86
1/4 Cor. 35/2
T.28N., R.92W.
T.27N., R.92W.
True Meridian
(See Sheet 1)
(See Sheet 4)
(See Sheet 1)(See Sheet 3)
(See Sheet 3)(See Sheet 4)
W.H.B.

716-2

7670

(See Sheet 1)(See Sheet 2)

Sur. No. 716 Sheet 3 of 7

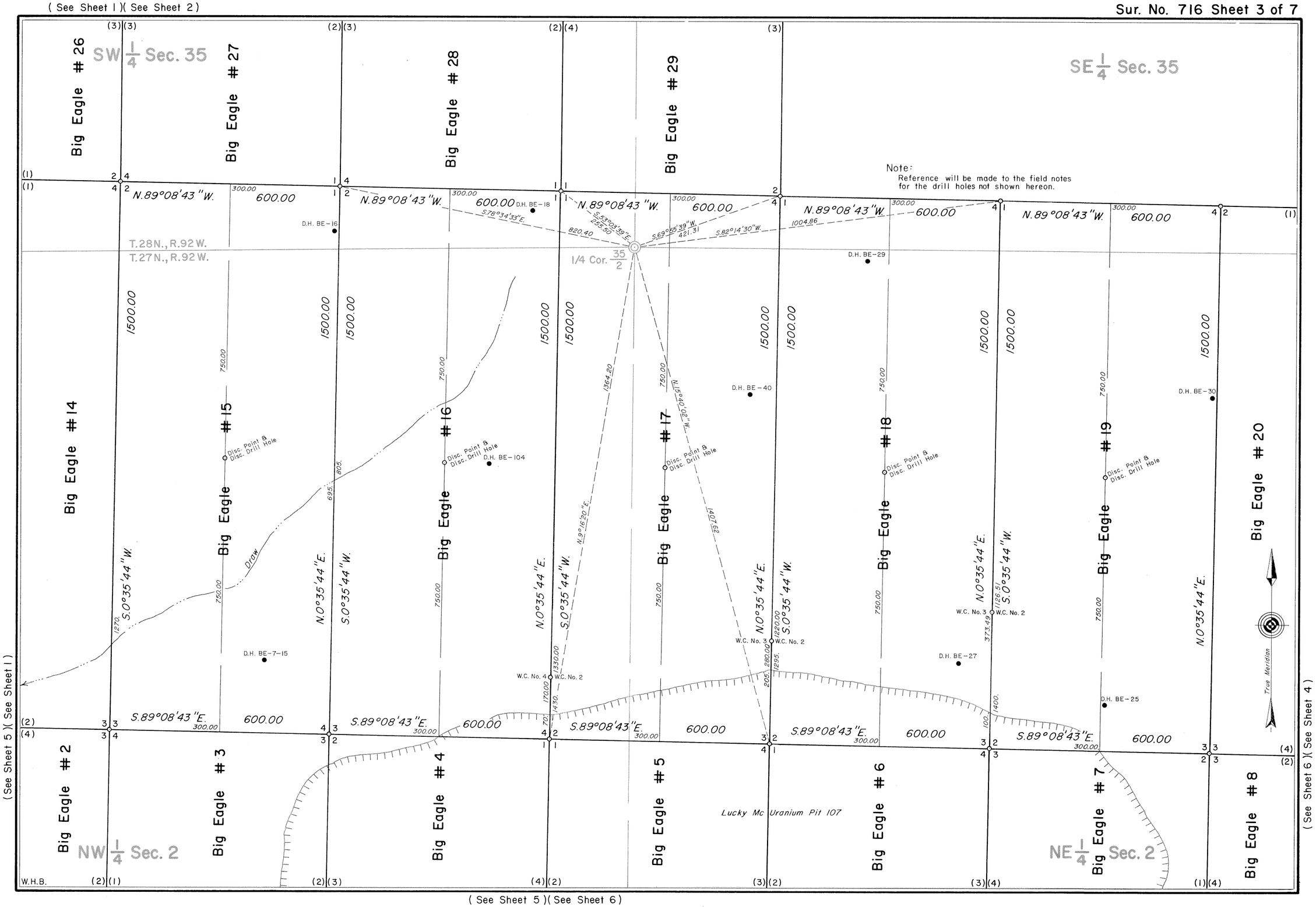

716-3

7671

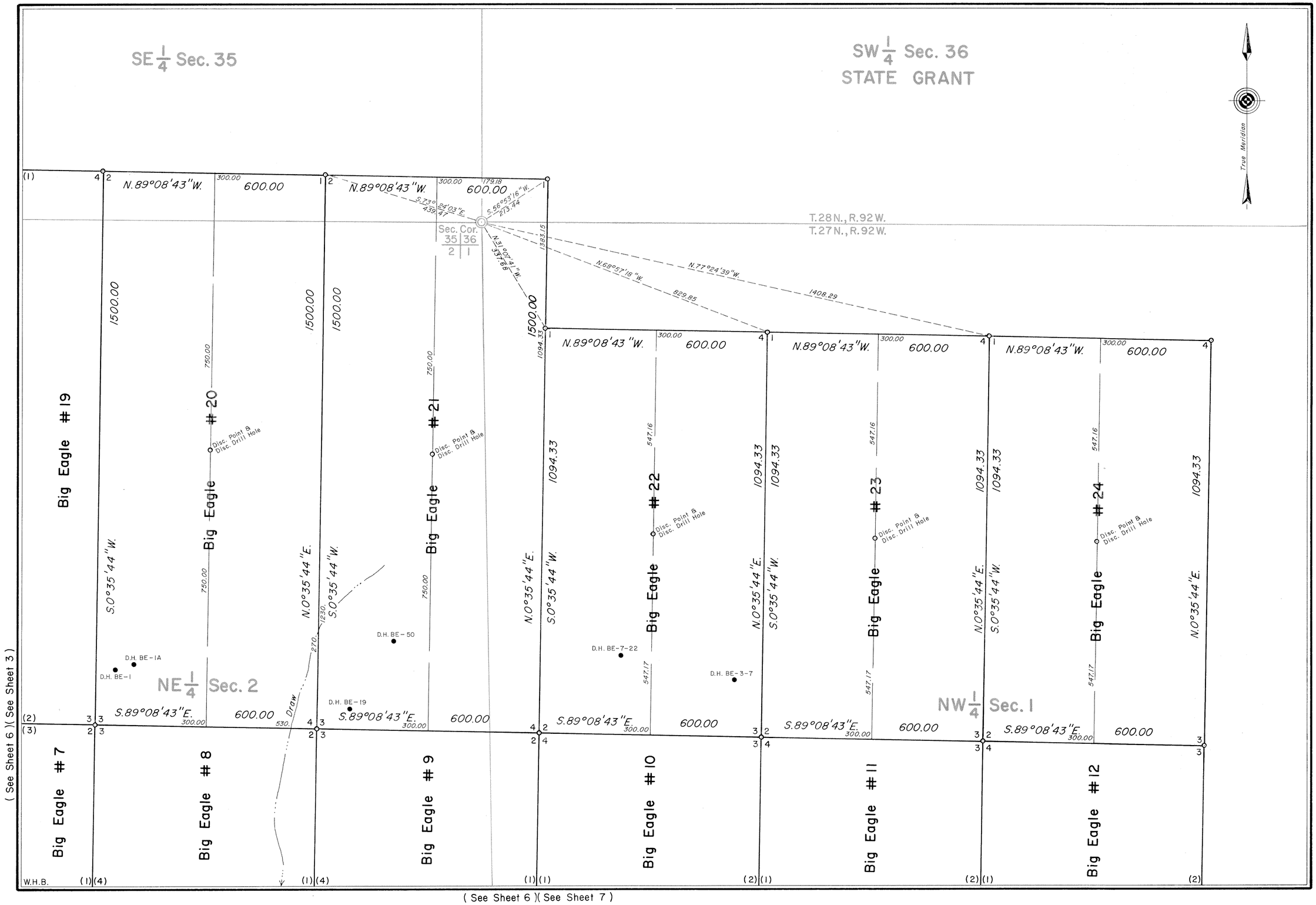
SE 1/4 Sec. 35
SW 1/4 Sec. 36
STATE GRANT
True Meridian
T.28N., R.92W.
T.27N., R.92W.
Sec. Cor. 35 36 / 2 1
N.89°08'43"W. 600.00
S.73°24'03"E. 439.47
S.56°53'16"W. 213.44
N.31°07'41"W. 331.68
N.68°57'18"W. 829.85
N.77°24'39"W. 1408.29
1383.15
1094.33
1500.00
750.00
547.16
547.17
Big Eagle #19
Big Eagle #20
Big Eagle #21
Big Eagle #22
Big Eagle #23
Big Eagle #24
Big Eagle #7
Big Eagle #8
Big Eagle #9
Big Eagle #10
Big Eagle #11
Big Eagle #12
Disc. Point & Disc. Drill Hole
S.0°35'44"W.
N.0°35'44"E.
S.0°35'44"W.
N.0°35'44"E.
S.0°35'44"W.
N.0°35'44"E.
S.0°35'44"W.
N.0°35'44"E.
S.0°35'44"W.
N.0°35'44"E.
S.0°35'44"W.
N.0°35'44"E.
D.H. BE-1A
D.H. BE-1
D.H. BE-50
D.H. BE-19
D.H. BE-7-22
D.H. BE-3-7
NE 1/4 Sec. 2
NW 1/4 Sec. 1
S.89°08'43"E. 300.00 600.00
Draw
1230.
270.
530.
W.H.B.
(See Sheet 6)(See Sheet 3)
(See Sheet 6)(See Sheet 7)

716-4

7672

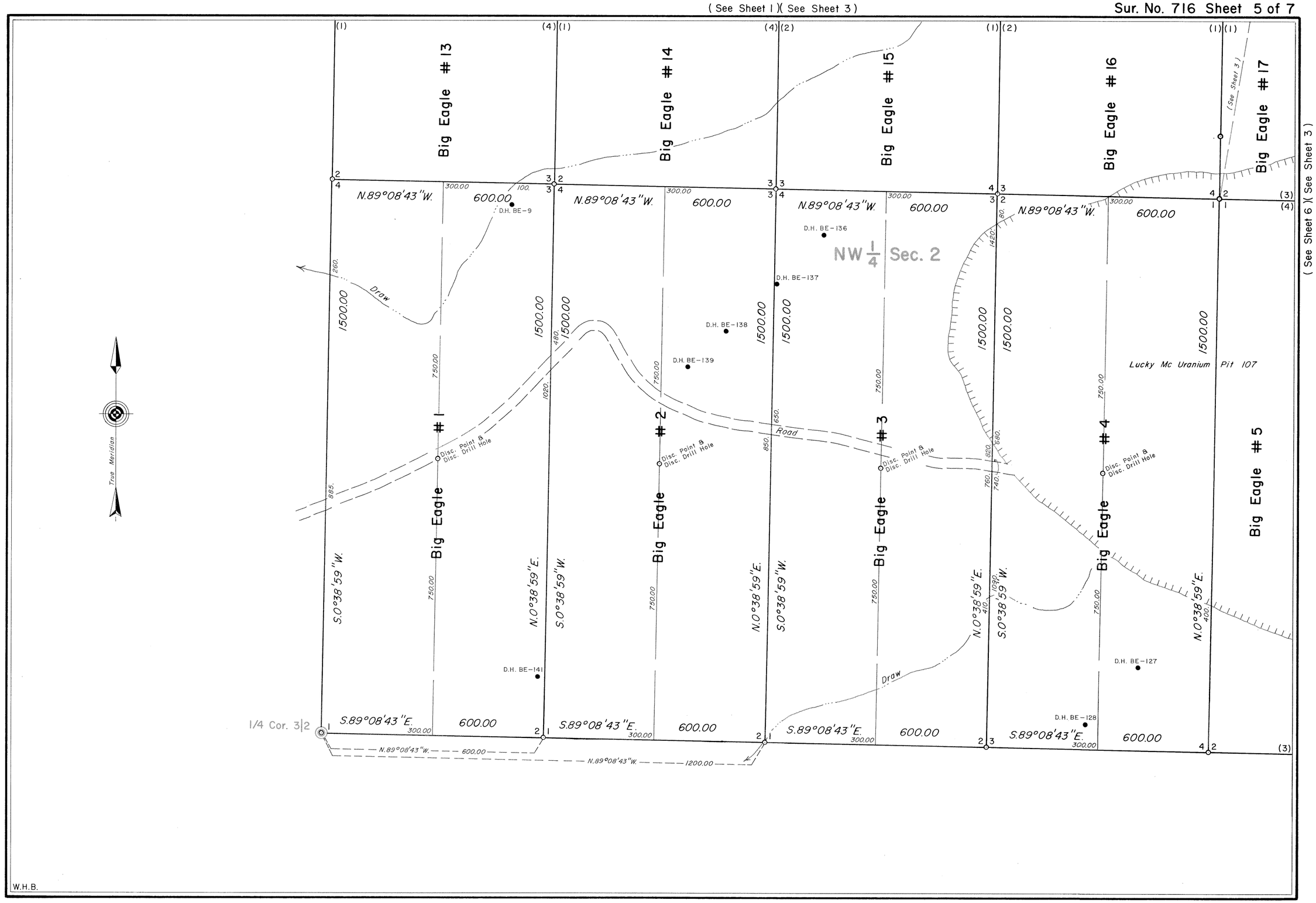
Big Eagle # 13
Big Eagle # 14
Big Eagle # 15
Big Eagle # 16
Big Eagle # 17
Big Eagle # 1
Big Eagle # 2
Big Eagle # 3
Big Eagle # 4
Big Eagle # 5
NW 1/4 Sec. 2
Lucky Mc Uranium Pit 107
Draw
Road
Disc. Point & Disc. Drill Hole
D.H. BE-9
D.H. BE-136
D.H. BE-137
D.H. BE-138
D.H. BE-139
D.H. BE-141
D.H. BE-127
D.H. BE-128
N.89°08'43"W.
S.89°08'43"E.
S.0°38'59"W.
N.0°38'59"E.
600.00
1500.00
750.00
300.00
1/4 Cor. 3|2
True Meridian
(See Sheet 3)
(See Sheet 6)(See Sheet 3)
W.H.B.

716-5

7673

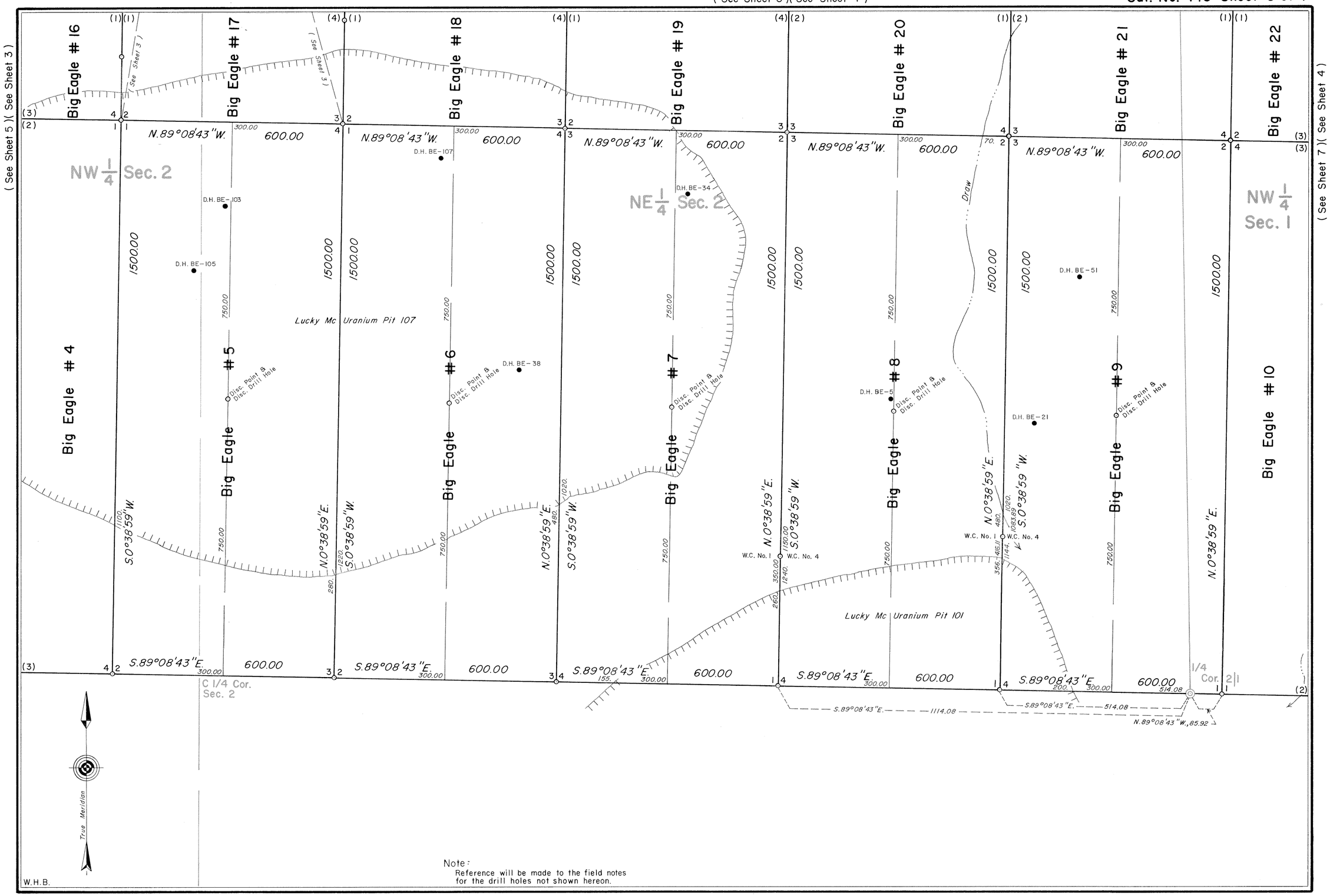

Note:
Reference will be made to the field notes for the drill holes not shown hereon.

W.H.B.

716-6

7674

Field Notes and Location Notices

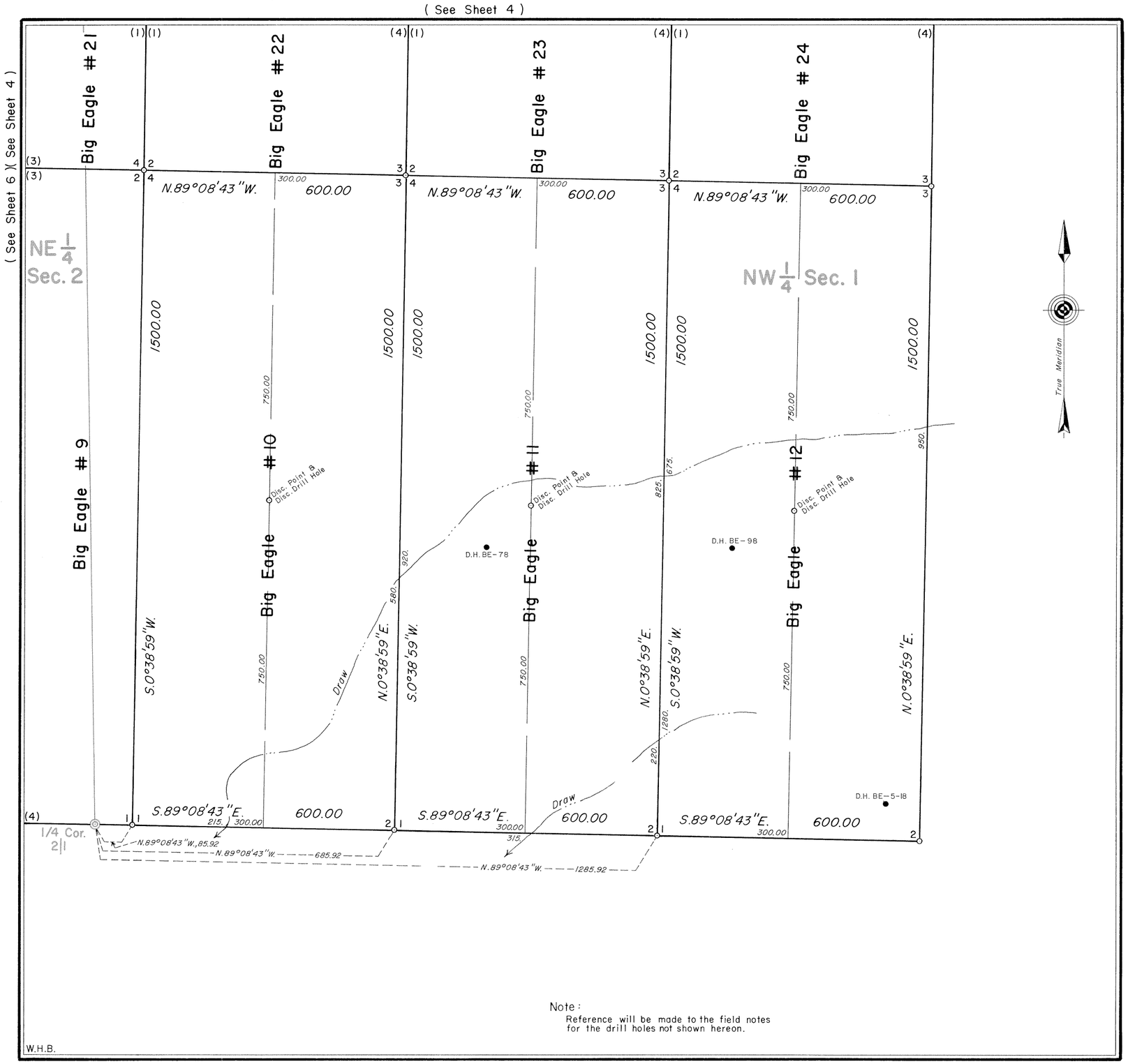

Note:
Reference will be made to the field notes for the drill holes not shown hereon.

W.H.B.

MINERAL SURVEY No. 716 WYOMING

CLAIM OF

PATHFINDER MINES CORPORATION

KNOWN AS THE

Big Eagle #1 to #29 Lodes

SITUATE IN
Secs. 35 & 36, T.28N., R.92W., 6th P.M.
Secs. 1 & 2, T.27N., R.92W., 6th P.M.
FREMONT COUNTY
Lat. 42°20'26"N., Long. 107°46'30"W.,
at Cor. No.4, Big Eagle # 9

0 50 100 200 300 400 500 600
Feet
Magnetic Declination, 15° East.

Surveyed, Feb. 15 to April 15, 1978
By Duane Fehringer, Mineral Surveyor.

UNITED STATES DEPARTMENT OF THE INTERIOR
BUREAU OF LAND MANAGEMENT

Cheyenne, Wyoming *February 7, 1984*

I hereby certify that this plat of Mineral Survey No. 716, Wyoming, is strictly conformable to the field notes of said survey which have been examined and approved.

Richard L. Parker

Chief, Branch of Cadastral Survey

716-7

7452

Sur. No. 710 Sheet 1 of 3

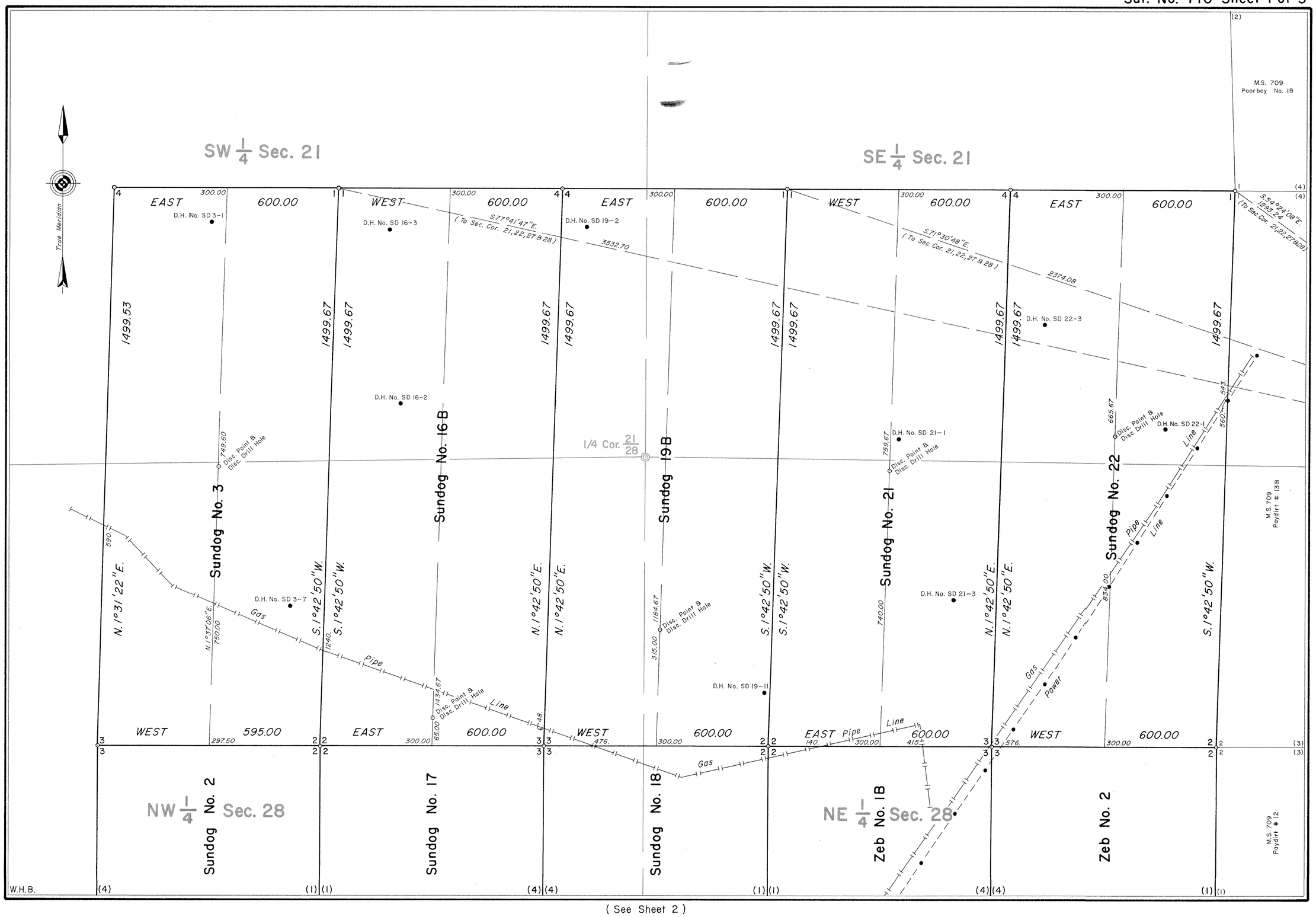

(See Sheet 2)

710-1

7453

(See Sheet 1)

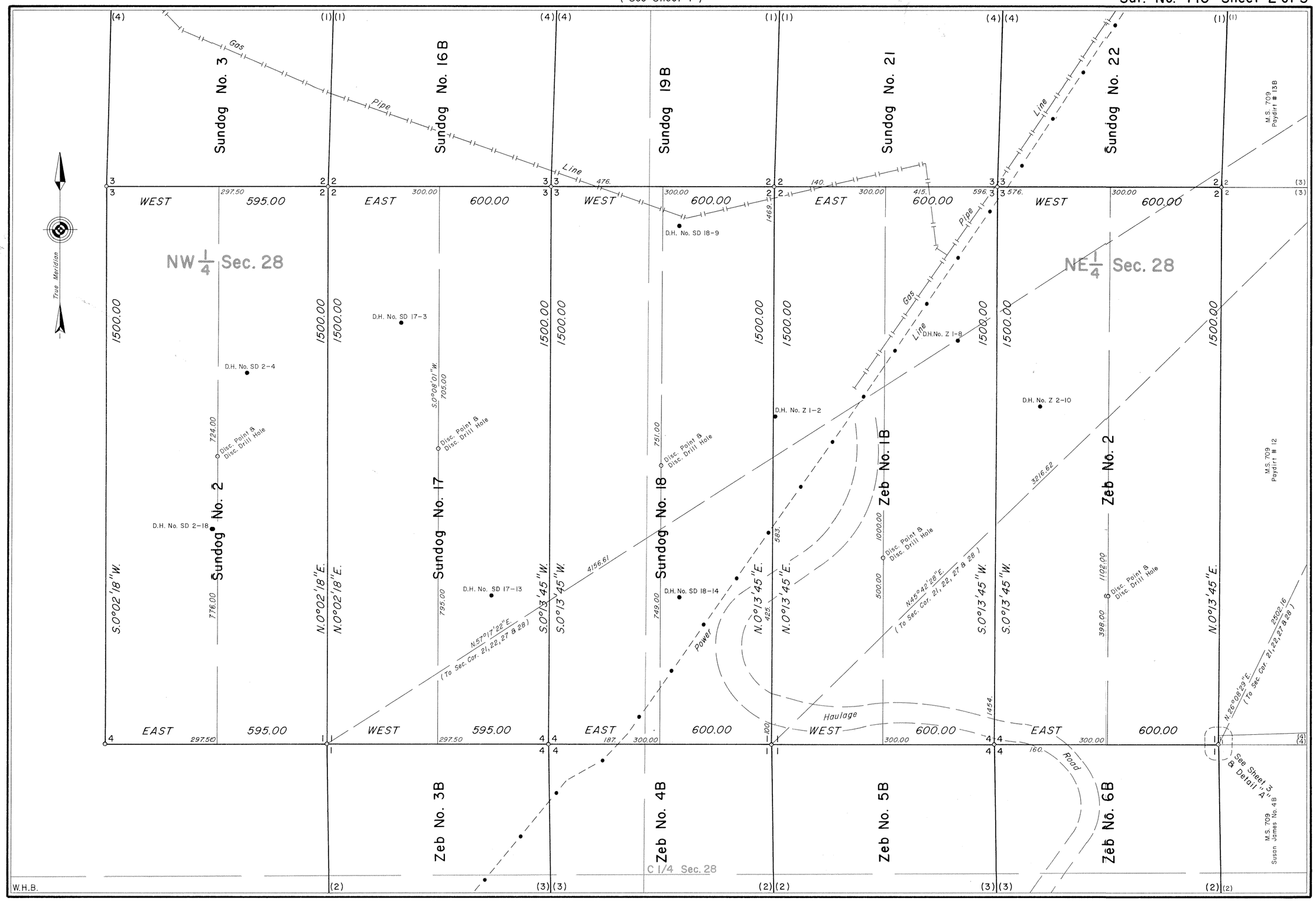

(See Sheet 3)

710-2

7454

Field Notes and Location Notices

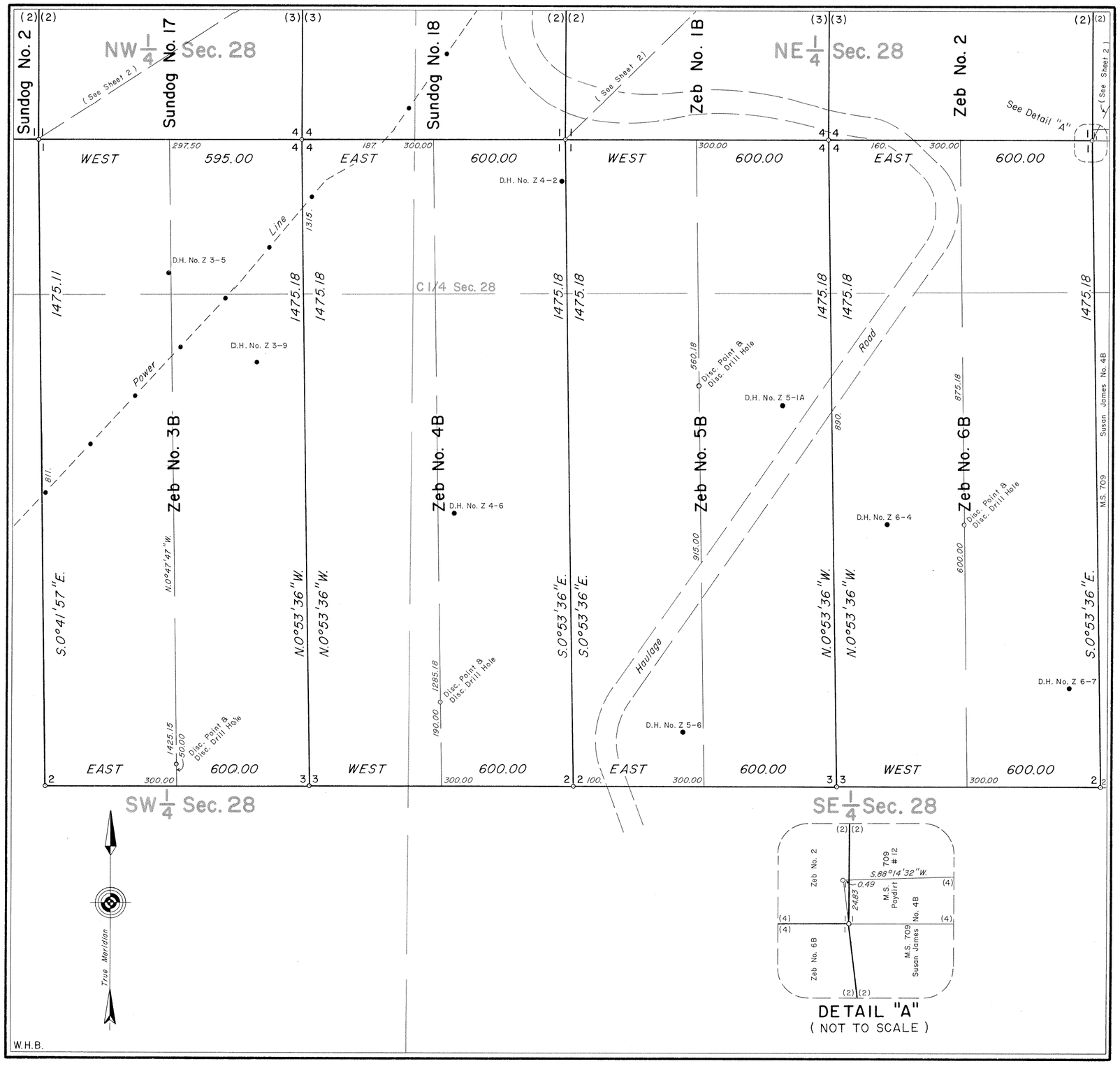

Sur. No. 710 Sheet 3 of 3

MINERAL SURVEY No. 710 WYOMING

CLAIM OF

WESTERN NUCLEAR, INC.

KNOWN AS THE

Sundog Nos. 2, 3, 16B, 17, 18, 19B, 21 & 22 AND Zeb Nos. 1B, 2 & 3B to 6B LODES

SITUATE IN

Secs. 21 & 28, T.28N., R.92W., 6th P.M.
FREMONT COUNTY
Lat. 42°22'00"N., Long. 107°49'18"W.,
at Cor. No. 2, Zeb No. 4B

0 50 100 200 300 400 500 600
Feet
Magnetic Declination, 15°15' East.

Surveyed, June 1, 1977 to February 15, 1979
By Duane Fehringer, Mineral Surveyor.

UNITED STATES DEPARTMENT OF THE INTERIOR
BUREAU OF LAND MANAGEMENT

Cheyenne, Wyoming *August 30, 1979*

I hereby certify that this plat of Mineral Survey No. 710, Wyoming, is strictly conformable to the field notes of said survey which have been examined and approved.

Richard L. Jakes
Chief, Branch of Cadastral Survey

710-3

7448

Sur. No. 709 Sheet 1 of 4

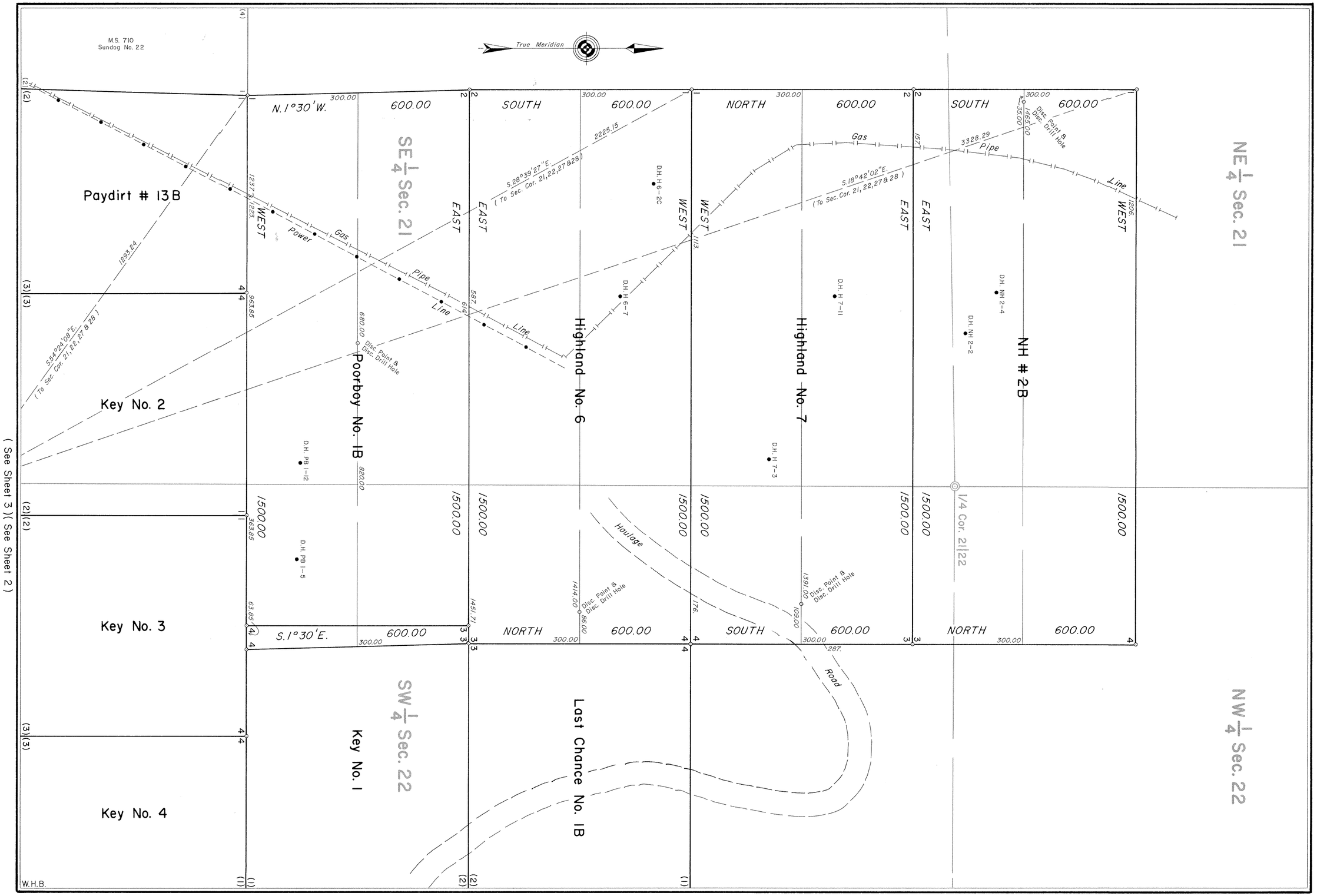

(See Sheet 3)(See Sheet 2)

(See Sheet 2)

709 – 1

7449

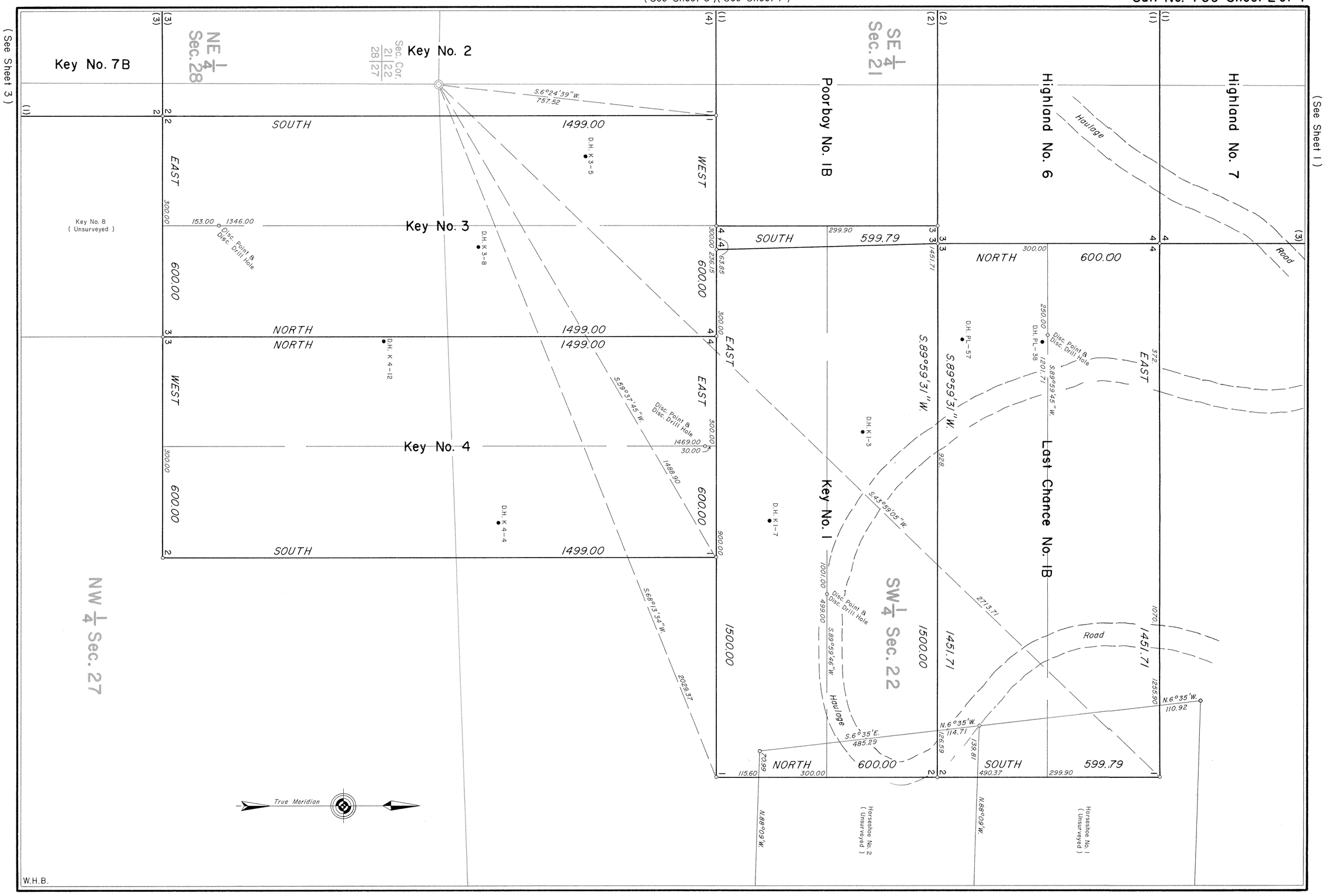
(See Sheet 3)(See Sheet 1)
Sur. No. 709 Sheet 2 of 4
(See Sheet 3)
(See Sheet 1)
Key No. 7B
NE 1/4 Sec. 28
Sec. Cor. 21 22 28 27
Key No. 2
S.6°24'39"W.
757.52
SE 1/4 Sec. 21
Poorboy No. 1B
Highland No. 6
Highland No. 7
Haulage
Road
Key No. 8 (Unsurveyed)
Key No. 3
Key No. 4
Key No. 1
Last Chance No. 1B
SW 1/4 Sec. 22
NW 1/4 Sec. 27
SOUTH
NORTH
EAST
WEST
1499.00
600.00
599.79
1451.71
1500.00
153.00
1346.00
Disc. Point & Disc. Drill Hole
D.H. K 3-5
D.H. K 3-8
D.H. K 4-12
D.H. K 4-4
D.H. K 1-7
D.H. K 1-3
D.H. PL-57
D.H. PL-38
S.89°59'31"W.
S.59°37'45"W.
S.43°59'05"W.
S.68°13'34"W.
2029.37
2713.71
S.89°59'46"W.
S.6°35'E.
485.29
N.6°35'W.
114.71
110.92
N.88°09'W.
Horseshoe No. 2 (Unsurveyed)
Horseshoe No. 1 (Unsurveyed)
True Meridian
W.H.B.

709-2

7450

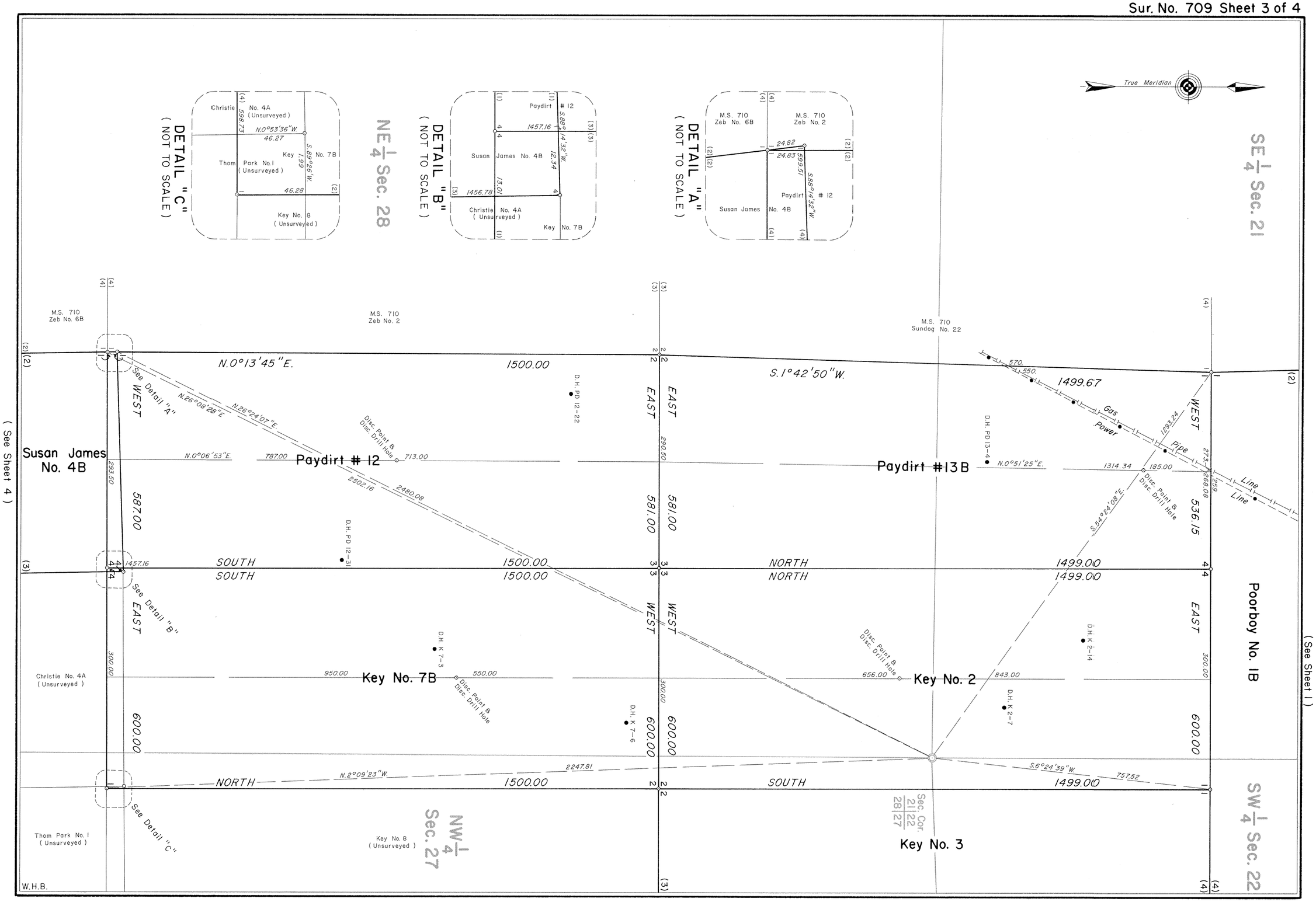
True Meridian
SE 1/4 Sec. 21
NE 1/4 Sec. 28
SW 1/4 Sec. 22
NW 1/4 Sec. 27
DETAIL "A"
(NOT TO SCALE)
M.S. 710
Zeb No. 6B
M.S. 710
Zeb No. 2
24.82
24.83
599.51
S.88°14'52"W.
Paydirt # 12
Susan James No. 4B
DETAIL "B"
(NOT TO SCALE)
Paydirt # 12
S.88°14'32"W.
1457.16
12.34
13.01
1456.78
Susan James No. 4B
Christie No. 4A
(Unsurveyed)
Key No. 7B
DETAIL "C"
(NOT TO SCALE)
Christie No. 4A
(Unsurveyed)
598.73
N.0°53'36"W.
46.27
S.89°26'W.
1.59
46.28
Key No. 7B
Thom Park No. I
(Unsurveyed)
Key No. 8
(Unsurveyed)
M.S. 710
Zeb No. 6B
M.S. 710
Zeb No. 2
M.S. 710
Sundog No. 22
N.0°13'45"E.
1500.00
S.1°42'50"W.
1499.67
570.
550.
Gas
Power
Pipe
Line
1293.24
See Detail "A"
N.26°08'28"E.
N.26°24'07"E.
Disc. Point & Disc. Drill Hole
D.H. PD 12-22
D.H. PD 13-4
N.0°51'25"E.
1314.34
185.00
S.64°24'08"E.
N.0°06'53"E.
787.00
713.00
Paydirt # 12
Paydirt #13B
2502.16
2480.08
290.50
293.50
587.00
581.00
581.00
536.15
273.
268.08
259
D.H. PD 12-31
SOUTH
SOUTH
1500.00
1500.00
NORTH
NORTH
1499.00
1499.00
1457.16
See Detail "B"
EAST
WEST
WEST
EAST
Poorboy No. 1B
D.H. K 7-3
D.H. K 2-14
Disc. Point & Disc. Drill Hole
Christie No. 4A
(Unsurveyed)
950.00
Key No. 7B
550.00
656.00
Key No. 2
843.00
300.00
300.00
300.00
D.H. K 7-6
D.H. K 2-7
600.00
600.00
600.00
600.00
N.2°09'23"W.
2247.81
S.6°24'39"W.
757.52
NORTH
1500.00
SOUTH
1499.00
See Detail "C"
Thom Park No. I
(Unsurveyed)
Key No. 8
(Unsurveyed)
Sec. Cor.
21 22
28 27
Key No. 3
W.H.B.
(See Sheet 4)
(See Sheet 1)
(See Sheet 2)(See Sheet 1)

709-3

7451

Field Notes and Location Notices

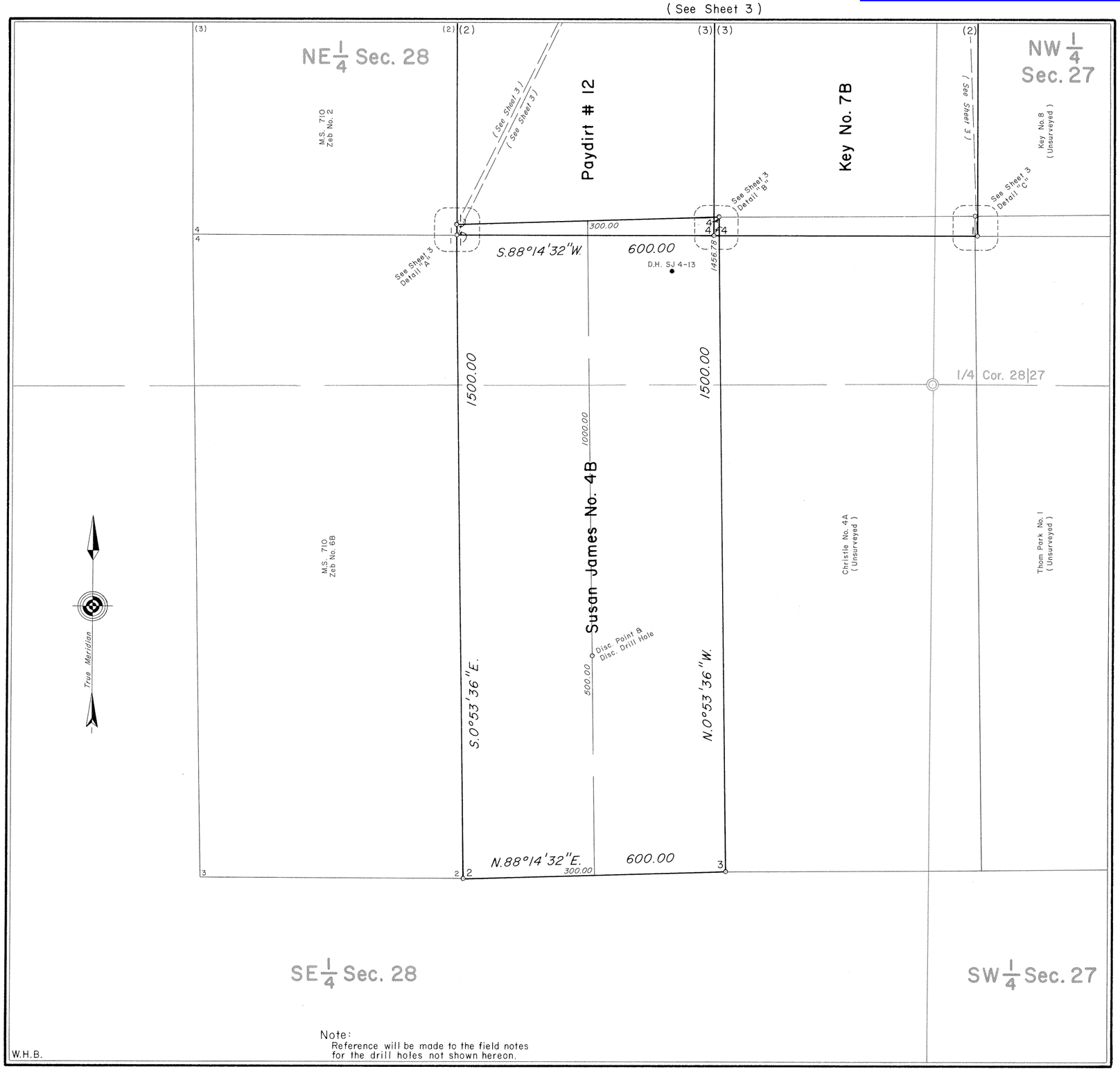

Note:
Reference will be made to the field notes for the drill holes not shown hereon.

MINERAL SURVEY No. 709 WYOMING

CLAIM OF

WESTERN NUCLEAR, INC.

KNOWN AS THE

NH # 2B, Highland Nos. 6 to 7, Poorboy No. 1B, Key Nos. 1 to 4, Key No. 7B, Paydirt # 12, Paydirt # 13B, Last Chance No. 1B AND Susan James No. 4B Lodes

SITUATE IN
Secs. 21, 22, 27 & 28, T. 28N., R. 92 W., 6th P.M.
FREMONT COUNTY
Lat. 42°23'N., Long. 107°48'W., at Cor. No. 1, Key No. 1

0 50 100 200 300 400 500 600
Feet
Magnetic Declination, 15°15' East.

Surveyed, June 1, 1977 to January 10, 1979
By Duane Fehringer, Mineral Surveyor.

UNITED STATES DEPARTMENT OF THE INTERIOR
BUREAU OF LAND MANAGEMENT

Cheyenne, Wyoming *August 28, 1979*

I hereby certify that this plat of Mineral Survey No. 709, Wyoming, is strictly conformable to the field notes of said survey which have been examined and approved.

Richard L. Parker

Chief, Branch of Cadastral Survey

709-4