Click Here for Field Notes

1876

TOWNSHIP No. 28 NORTH, RANGE No. 96 WEST of the 6th Principal MERIDIAN.

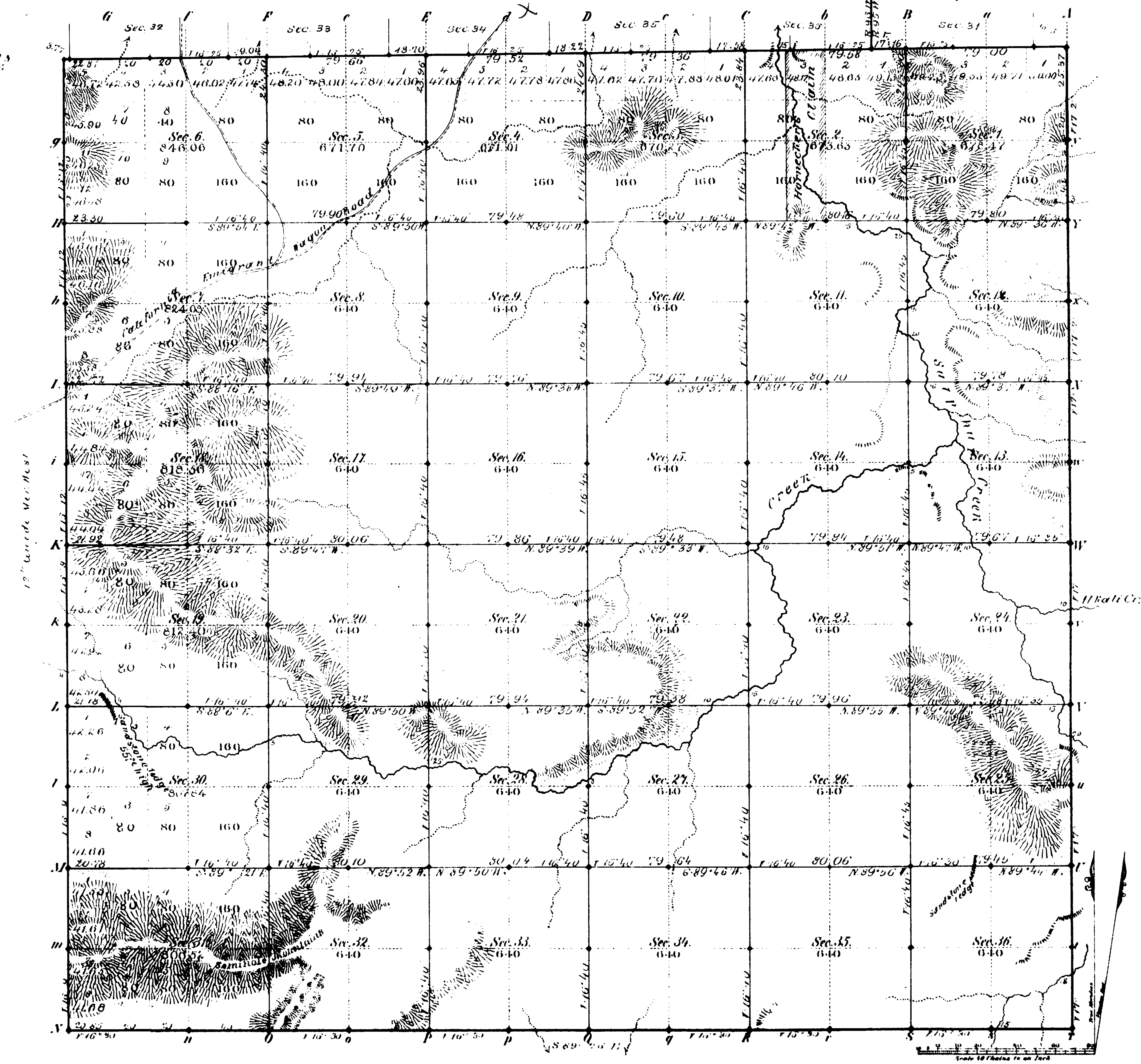

Total number of Acres 24280.54

Surveys Designated	By Whom Surveyed	Date of Contract	Amount of Surveys Ms.	Chs.	Lks.	When Surveyed	Magnetic Declination
1?8 Township lines	Frank S. [illegible]	May 31 1882	12	25	22	Sept. 1 & 2, 1882	16° 45' East
Subdivisions	"	"	67	45	96	Oct 16-21 1882	16° 40' "
Connections	"	"	7	10	70	"	
7th Stand. P. S.	Milburn? Saunders?	May 24 1882	6	15	93	Aug. 8 1882	
12th Guide M. W.	Wm. H. Serby	April 2 1877	6	55	55	May 17 1877	

The above Map of Township No. 28 North Range No. 96 West of the Sixth Principal Meridian Wyoming Territory is strictly conformable to the field notes of the survey thereof on file in this Office, which have been examined and approved.

Surveyor General's Office.
Cheyenne Wyoming
[illegible] 11th 1883

Edw. C. [illegible]
U.S. Sur. Gen.

A. Gast & Co. St Louis Mo.

(19)

1914

Click Here for Field Notes

EXTERIOR LINES.

SCALE 3 MILES TO 1 INCH; MAGNETIC VARIATION EAST.

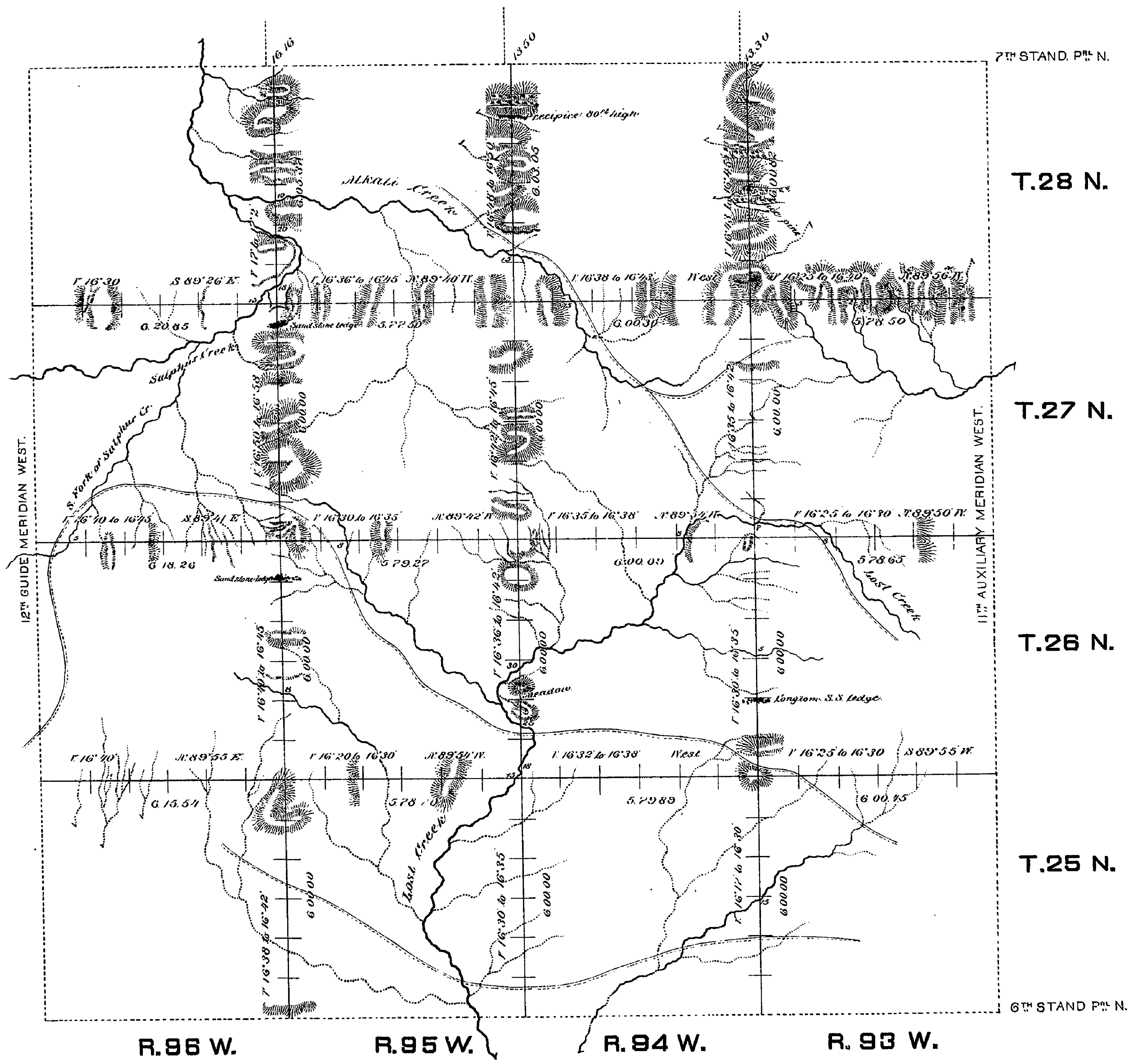

Surveys Designated.	By Whom Surveyed.	Date of Contract.	Amount of Surveys. Mls.	Chs.	Lks.	When Surveyed.
Exterior Lines	Frank S. Wood.	May 31, 1882	144	57	24	Aug. 18-22 & Aug. 24-Sept. 5, 1882.
Connections	" " "	" " "		42	96	" " "

I hereby certify that the above diagram of the exterior lines of Townships No. 25, 26, 27 and 28, North, Ranges No. 93, 94, 95, and 96 West of the Sixth Principal Meridian Wyoming Territory is strictly conformable to the field notes of the survey on file in this office, which have been examined and approved.

Surveyor General's Office.
Cheyenne Wyo.
April 11th. 1883

Edw. C. David
Surveyor General.

1409

(9)

517

Click Here for Field Notes

36

Area 4

TWELFTH GUIDE MERIDIAN WEST,

From 5th Stand.d Par.l N. to S. Bound.y of Shoshone Indian Reservation, & in Townships 21 to 34 N. inclusive, between Ranges 96 & 97 W. of the 6th Principal Meridian, Wyoming Territory.

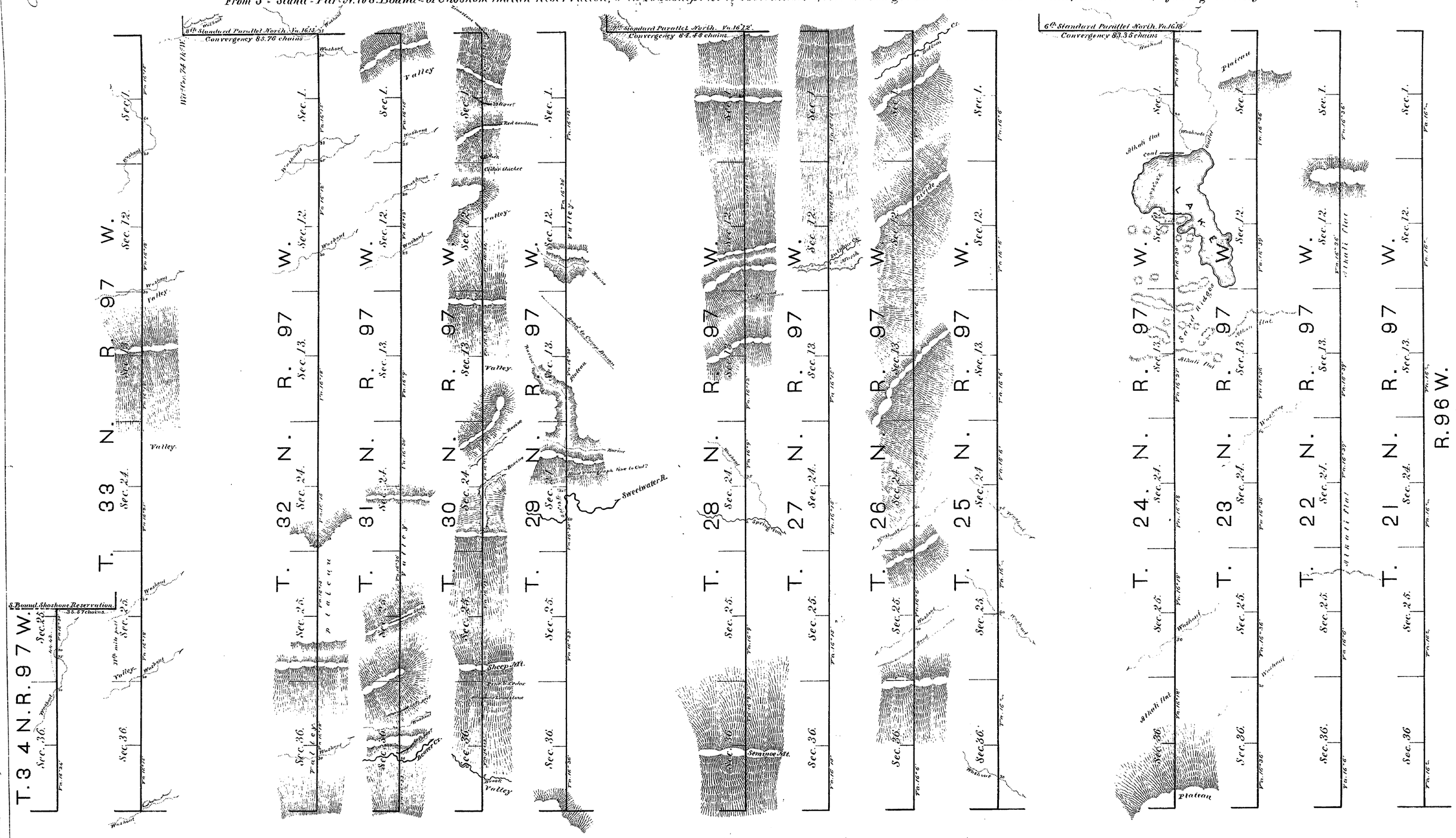

Scale 40 chains to an inch.

Surveys designated.	By whom surveyed.	Date of contract.	Amount of surveys.	When surveyed.
12th Guide Mer.d W.	Wm B. Yerby.	April 2nd 1877.	79 . 44 . 43	May & June, 1877.
Convergency.	" " "	" " "	3 . 13 . 59	" " "
Connections.	" " "	" " "	35 . 57	" " "
		Total	83 . 13 . 59	

I hereby certify, that the above diagram, of the 12th Guide Meridian W. in T. 21 to 34 North, R. 96& 97 West of the 6th Principal Meridian, in Wyoming Territory, is strictly conformable to the original field notes of the survey thereof, on file in this office, which have been examined and approved.

Magnetic variation East.

Surveyor General's Office,
Cheyenne, Wyo. July 26. 1877.

Edw. C. David
Surveyor General.