Acces. 6261

ORIGINAL

TOWNSHIP Nº 28 NORTH, RANGE Nº 98 WEST OF THE SIXTH PRINCIPAL MERIDIAN, WYOMING.

DEPENDENT RESURVEY SECTIONS 4 AND 5 WITH SEGREGATED MINERAL SURVEYS

IN 2 SHEETS - SHEET 2

SCALE: 10 CHAINS TO AN INCH

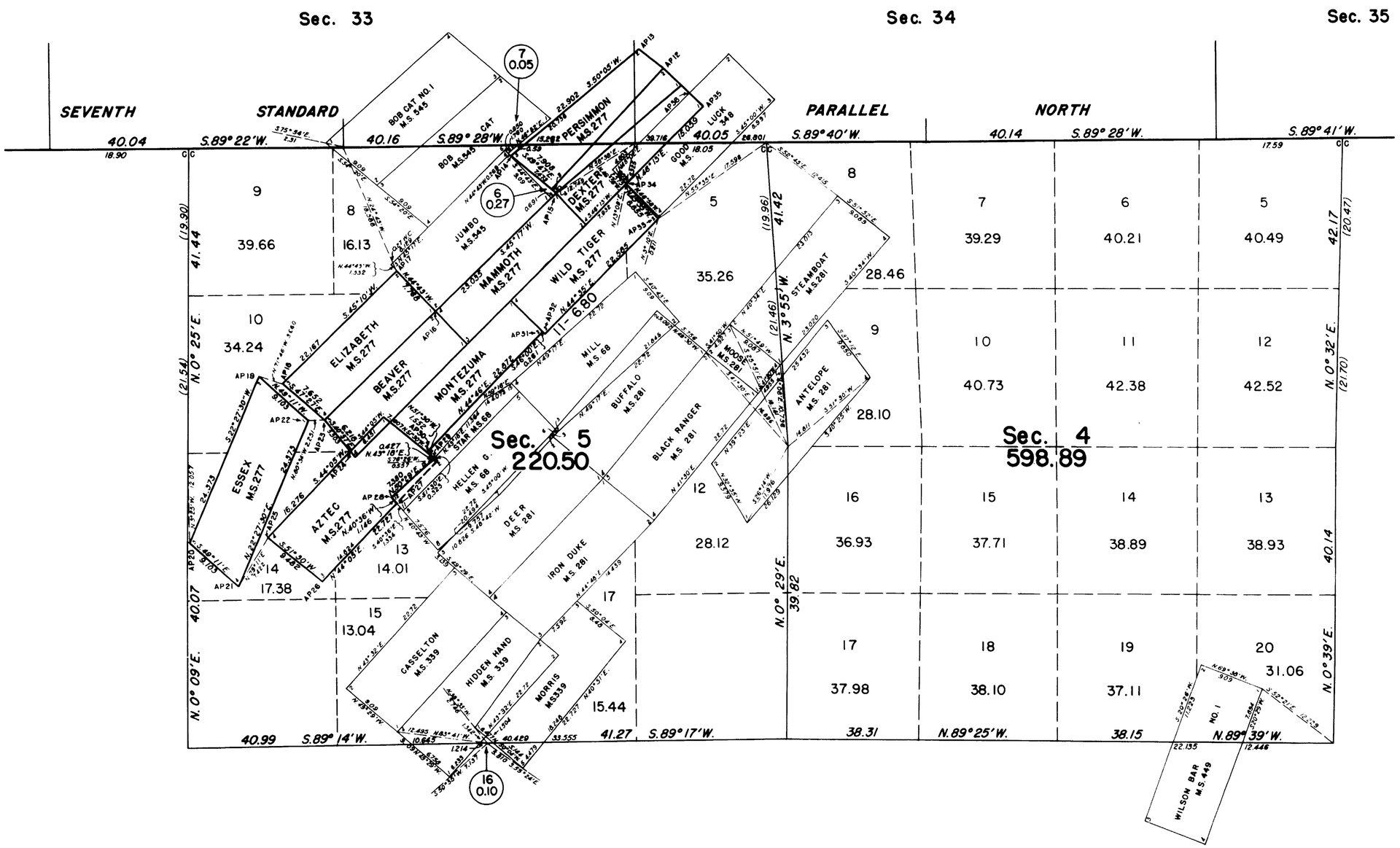

Office of Supervisor of Surveys

Denver, Colorado, Sept. 25, 1941.

The above plat of Sections 4 and 5, Township No. 28 North, Range No. 98 West of the Sixth Principal Meridian, Wyoming, is a part of the official plat of the re-survey of Sections 1 to 6, under Group No. 166, Wyoming, executed by Clyde W. Atherly, Cadastral Engineer, May 28 to July 12, 1939, and is prepared for the purpose of showing in detail a remonumented resurvey of the boundary of Mineral Survey No. 277, Dexter et al Lode Claims; the segregation of Mineral Surveys Nos. 68, 281, 339, 348, 449 and 545 from data contained in the official records; the fractional lots created by segregation of all mineral claims above referred to, and is hereby approved.

Supervisor of Surveys.

UNITED STATES
DEPARTMENT OF THE INTERIOR
GENERAL LAND OFFICE

Washington, D.C., Nov. 21, 1941.

The survey represented by this plat having been correctly executed in accordance with the requirements of law and the regulations of this office, is hereby accepted.

Joel David Wolfsohn

Assistant Commissioner.

H.M.B.

1456-C

Transf. to Cheyenne
Mch 20, 1947

28 - 98

Acces 6260

ORIGINAL

TOWNSHIP Nº 28 NORTH, RANGE Nº 98 WEST OF THE SIXTH PRINCIPAL MERIDIAN, WYOMING.

DEPENDENT RESURVEY SECTIONS 1 TO 6 WITH SEGREGATED MINERAL SURVEYS

IN 2 SHEETS-SHEET 1



MINERAL CLAIMS			
Sur. No.	Name	Sur. No.	Name
277	Aztec	281	Antelope
	Beaver		Black Ranger
	Dexter		Buffalo
	Elizabeth		Deer
	Essex		Iron Duke
	Mammoth		Moose
	Montezuma		Steamboat
	Persimmon	68	Hellen G.
	Wild Tiger		Mill
545	Bob Cat		Star
	Bob Cat No. 1	339	Casselton
	Jumbo		Hidden Hand
			Morris
449	Wilson Bar No. 1	348	Good Luck

This plat of the resurvey of Sections 1 to 6, Township No. 28 North, Range No. 98 West delineates a retracement and reestablishment of the lines of the original survey as shown upon the plat approved May 10, 1883, in their true original position according to the best available evidence of the position of the original corners; all differences between the measurements shown on the original plat and those derived in the retracement have been distributed proportionally between accepted corners in accordance with surveying rules; reference will be made to the original plat for the showing of the areas not given hereon and more detailed descriptions of the various smaller subdivisions; the difference in area was so great in Sections 1, 2, 3 and 6 as to warrant a recalculation of the public land therein; this, together with the segregation of mineral claims, required that the lotting of public land in Sections 4 and 5 be shown on an enlarged scale. See Sheet 2.

Resurvey authorized by Commissioner's letter "E" dated December 1, 1938.

Scale: 40 Chains to an Inch.

Area Resurveyed, 3,930.50 Acres.

LINES DESIGNATED	BY WHOM SURVEYED	GROUP Nº	GROUP DATE	MILEAGE MLS.	MILEAGE CHS.	WHEN SURVEYED BEGUN	WHEN SURVEYED COMPLETED
Standard Parallel	Clyde W. Atherly	166	March 31, 1939	5	79.26	May 28, 1939	July 12, 1939
E. and W. Exteriors	"	"	"	2	4.79	"	"
Subdivisional	"	"	"	11	12.21	"	"
Segregated MS 277	"	"	"	3	51.02	"	"
Connecting	"	"	"	5	55.50	"	"

Office of Supervisor of Surveys

Denver, Colorado, Sept. 25, 1941.

The above plat of Township No. 28 North, Range No. 98 West of the Sixth Principal Meridian, Wyoming, is strictly conformable to the field notes of the resurvey which have been examined and approved.

Supervisor of Surveys.

UNITED STATES
DEPARTMENT OF THE INTERIOR
GENERAL LAND OFFICE

Washington, D.C., Nov. 21, 1941.

The survey represented by this plat having been correctly executed in accordance with the requirements of law and the regulations of this office, is hereby accepted.

Assistant Commissioner.

1456-B

Frame to Chey. Co
Mch 20, 1962

28 - 98

Access. No. 6182

ORIGINAL

TOWNSHIP Nº 28 NORTH, RANGE Nº 98 WEST OF THE SIXTH PRINCIPAL MERIDIAN, WYOMING

SUPPLEMENTAL PLAT OF SECTION 7

SCALE: 1 INCH = 10 CHAINS

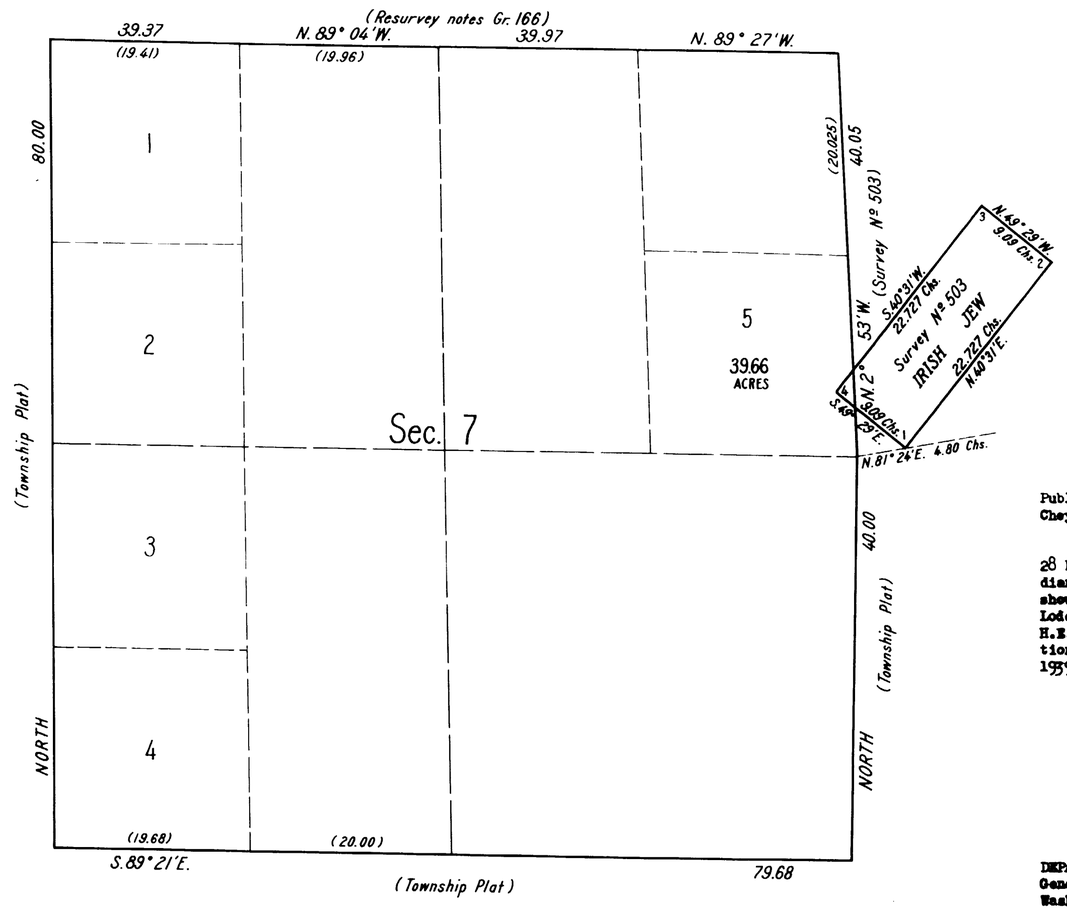

Public Survey Office
Cheyenne, Wyoming, December 14, 1939

This supplemental plat of Section 7, Township No. 28 North, Range No. 98 West, of the Sixth Principal Meridian, Wyoming, based upon the plat approved May 10, 1883, showing a segregation of Mineral Survey No. 503, Irish Jew Lode, and fractional lot created thereby, to accommodate H.E. Evanston 018284, prepared in accordance with instructions in the Commissioner's letter "N" dated November 29, 1939, is hereby approved.-

Joel Q. Naret
Office Cadastral Engineer

UNITED STATES
DEPARTMENT OF THE INTERIOR
General Land Office
Washington, D. C., January 15, 1940.

The amended lottings represented by this supplemental plat having been correctly made in accordance with the regulations of this office; the plat is hereby accepted.

Joel David Wolfsohn
Acting Assistant Commissioner

1456-A

Trans to Chey. L.O.
Feb 7, 1940

I.R.H.

28 - 98

(20)

Click Here for Field Notes

13

2006

TOWNSHIP Nº 28 NORTH, RANGE Nº 98 WEST of the 6TH Principal MERIDIAN.

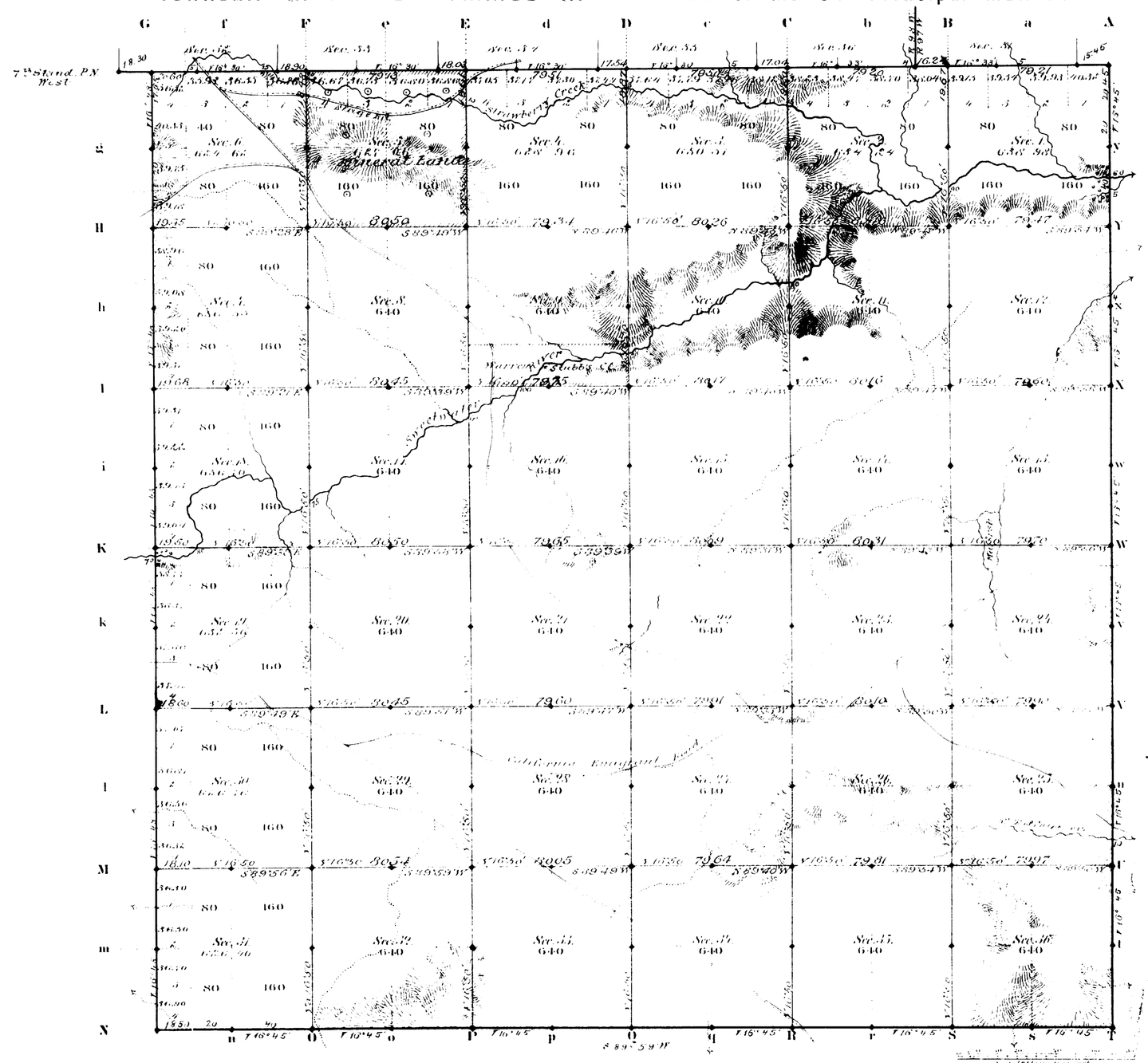

Total number of Acres 22943.64

Surveys Designation	By Whom Surveyed	Date of Contract	Amount at Net Rates Miles	Chains	Links	Date Surveyed	Magnetic Declination
E.S. & W. Township lines	Joseph H. Fairfield	July 13, 1882	17	76	60	Sept. 20 & 26, 1882	16° 45' East
Subdivisions	" "	" "	50	70	44	Nov. 4 & 11, 1882	16° 50' "
Connections	" "	" "	1	7	75	" "	
7th Stand. P.N.	Wm. H. Yerby	April 2, 1877	2	77	15	June 13, 1877	

The above Map of Township No. 28 North Range No. 98 West of the Sixth Principal Meridian Wyoming Territory is strictly conformable to the field notes of the survey thereof on file in this Office, which have been examined and approved

Surveyor Generals Office
Cheyenne Wyoming
May 4th 1883

Edw. C. David
Surv. Genl.

A. Gast & Co. St. Louis Mo.

1456

28 - 98

5937

(4-675)

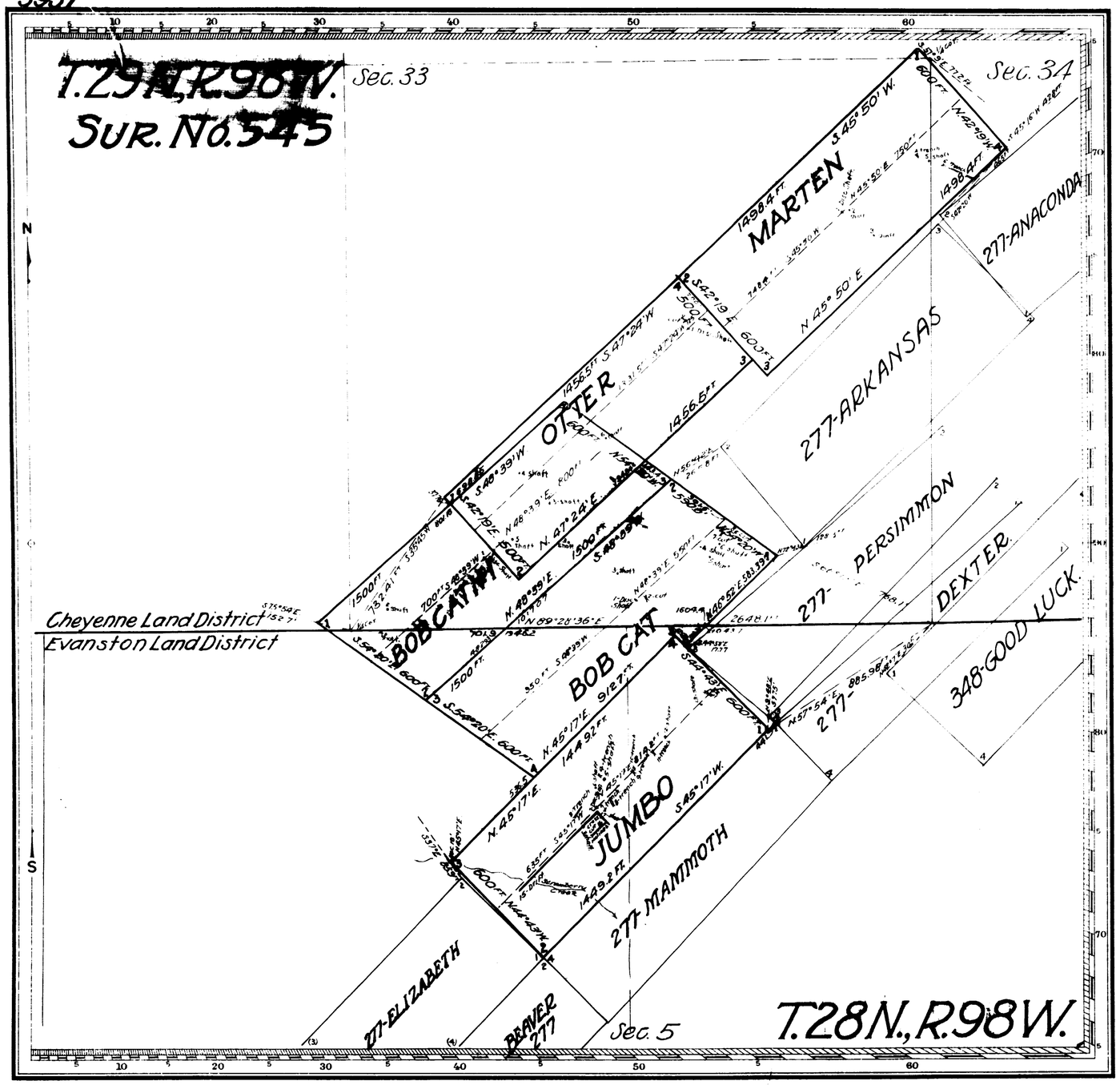

Jumbo July 1, 1921, Otter Nov. 5, 1924
Bob Cat Nov. 24, 1924, Marten Feb. 25, 1925
(Claim Located Bob Cat No. 1, (as amended) Aug. 26, 1926.

Mineral Survey No. 545

Lot No.

Evanston & Cheyenne Land Districts.

PLAT

OF THE CLAIM OF

CHARLES PAGE

KNOWN AS THE

BOB CAT, BOB CAT No 1, OTTER, MARTEN and JUMBO Lodes

IN LEWISTON (UNORG.) MINING DISTRICT,
FREMONT COUNTY, WYOMING

Containing an Area of _____ Acres.

Scale of 400 Feet to the inch

Variation

SURVEYED JUNE 15, 1926 - SEPT. 17 1927 BY

Guy W. Higby U.S. Mineral Surveyor,

The Original Field Notes of the Survey of the Mining Claim of Charles Page known as the Bob Cat, Bob Cat No 1, Otter Marten and Jumbo Lodes from which this plat has been made under my direction, have been examined and approved, and are on file in this Office, and I hereby certify that they furnish such an accurate description of said Mining Claim as will, if incorporated into a patent, serve fully to identify the premises, and that such reference is made therein to natural objects or permanent monuments as will perpetuate and fix the locus thereof.

I further certify that Five Hundred Dollars worth of labor has been expended or improvements made upon said Mining Claim by claimant or his grantors and that said improvements consist of

25 shafts, 9 trenches, 1 drift, 1 incline and cross cut, 4 open cuts.

that the location of said improvements is correctly shown upon this plat, and that no portion of said labor or improvements has been included in the estimate of expenditures upon any other claim.

And I further certify that this is a correct plat of said Mining Claim made in conformity with said original field notes of the survey thereof, and the same is hereby approved.

Public Survey Office
Cheyenne, Wyoming
November 10, 1927

Joel Q. Naret.
Office Cadastral Engineer.

545

Mineral Claimant 7 ok
Feb. 28, 1928.

ENT. NO. 0170776 (27) NOTES
05' 130 ft Chey
PAT. NO. 11/3/31 V. 28
C. S. NO. 31 P.

6

21

5896

(4-675)

Deposited by Claimant $30.00
Cost of Office Work 16.33
Amount to be Refunded 13.67

13

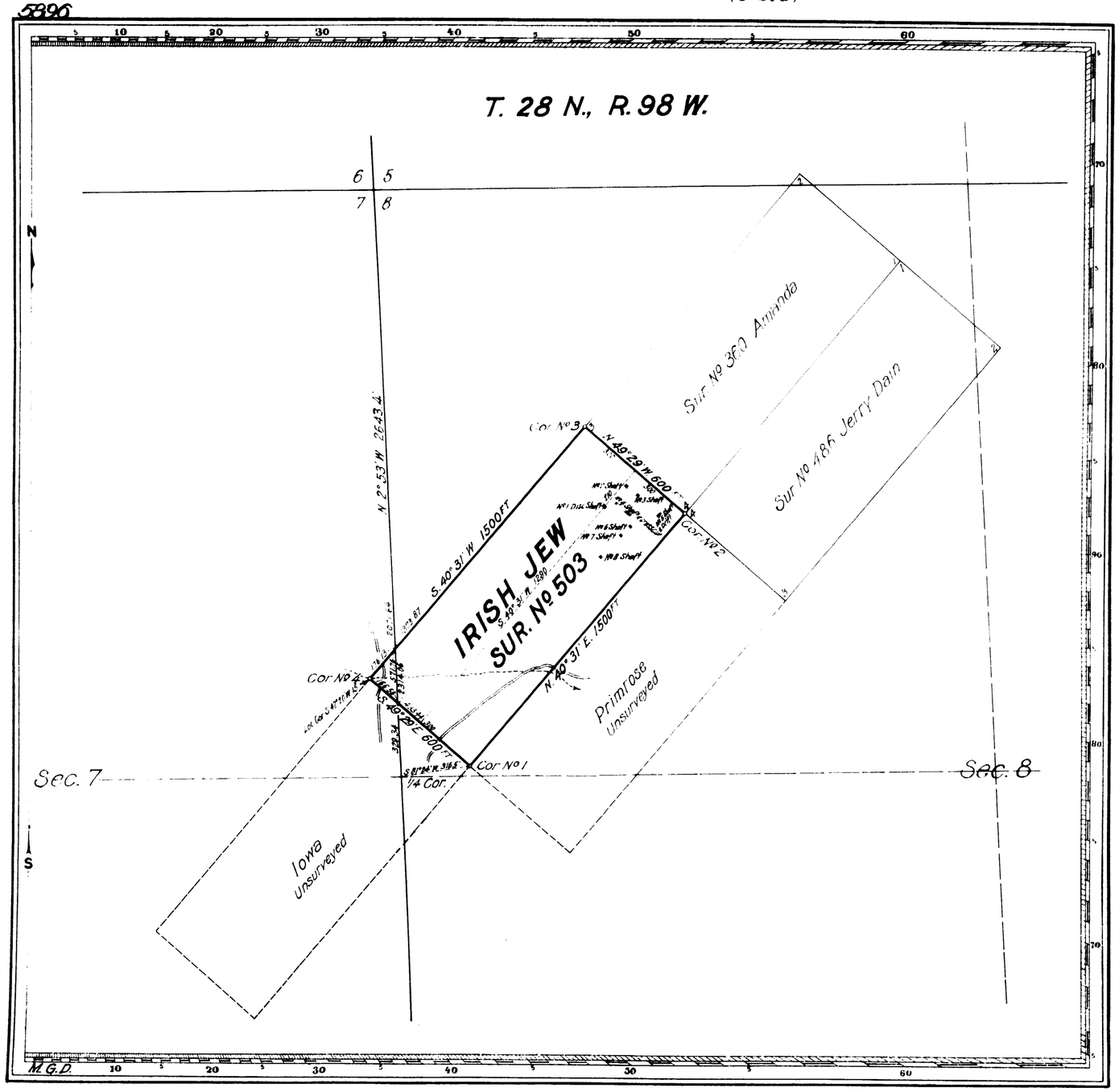

Claim Located Amended December 31, 1903

Mineral Survey No. **503**

Lot No.

Evanston, Wyoming Land District.

PLAT

OF THE CLAIM OF

JAMES A. CARR

KNOWN AS THE

IRISH JEW LODE

IN OVERLAND UNORGANIZED MINING DISTRICT.
FREMONT COUNTY, WYOMING
Containing an Area of 20.661 Acres
Scale of 400 feet to the inch
Variation 17° 15' E.
SURVEYED OCTOBER 7-8 1915 BY
GUY W. HIGBY
U.S. Deputy Mineral Surveyor.

The Original Field Notes of the Survey of the Mining Claim of
JAMES A. GARR
known as the IRISH JEW LODE

from which this plat has been made under my direction have been examined and approved, and are on file in this Office; and I hereby certify that they furnish such an accurate description of said Mining Claim as will, if incorporated into a patent, serve fully to identify the premises, and that such reference is made therein to natural objects or permanent monuments as will perpetuate and fix the locus thereof.

I further certify that Five Hundred Dollars worth of labor has been expended or improvements made upon said Mining Claim by claimant or his grantors, and that said improvements consist of 1 Disc. Shaft, 1 Shaft and Crosscut, 1 Shaft and Drift, 5 Shafts

that the location of said improvements is correctly shown upon this plat, and that no portion of said labor or improvements has been included in the estimate of expenditures upon any other claim.

And I further certify that this is a correct plat of said Mining Claim made in conformity with said original field notes of the survey thereof, and the same is hereby approved.

U.S. Surveyor General's Office Charles L. Becker
Cheyenne, Wyoming *U.S. Surveyor General for*
November 6, 1915 *Wyoming*

503

05329
11-24-16
555887
7-9

6

Deposited by Claimant $90.00
Cost of Office work $52.43
Refund $37.57

5874

(4-675)

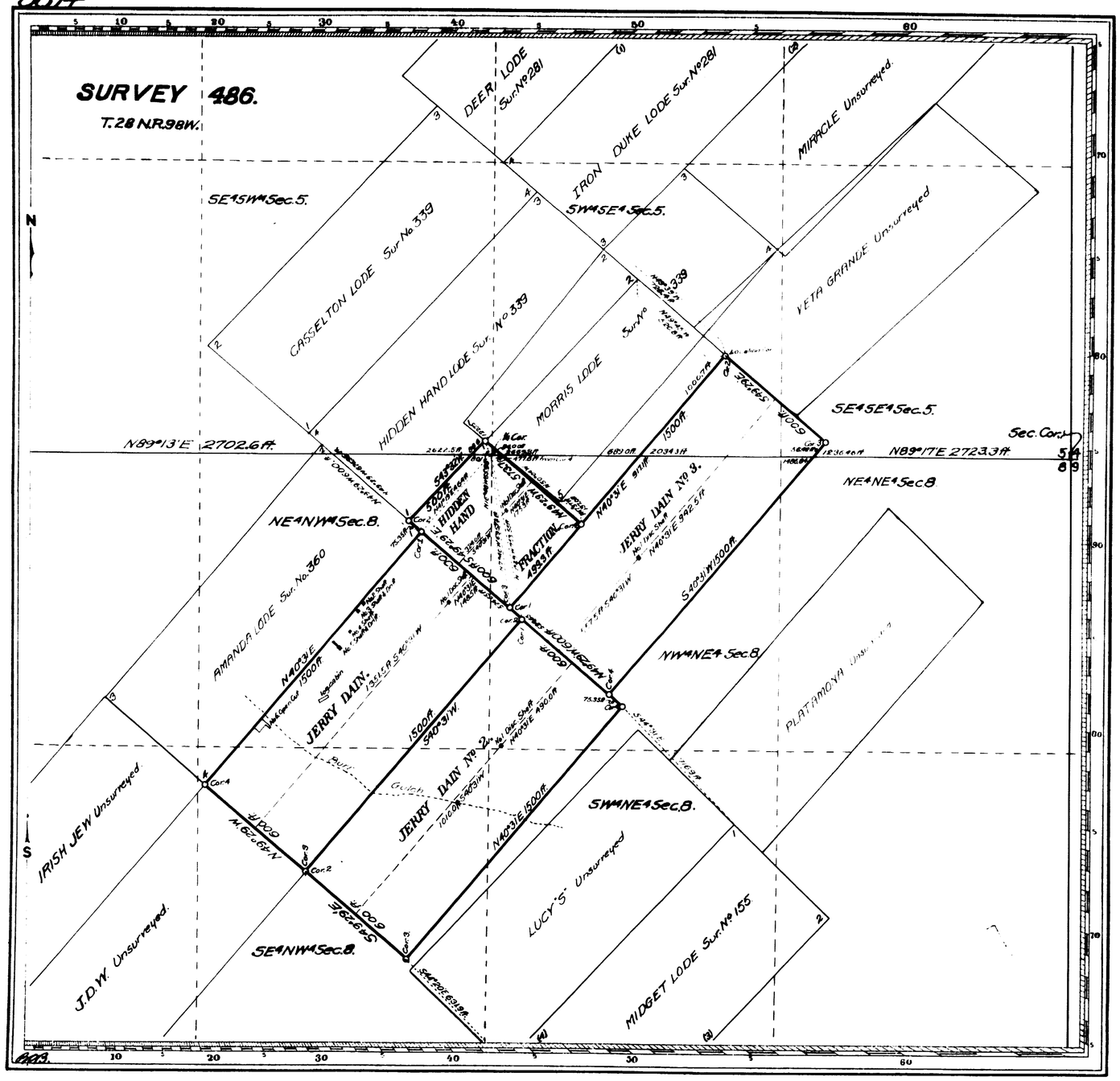

Claim Located August 16 1912.

Mineral Survey No. 486.

L.O.T. No.

Evanston Land District.

PLAT

OF THE CLAIM OF
AE.MINIUM.

KNOWN AS THE
JERRY DAIN, JERRY DAIN Nos. 2, 3, and the
HIDDEN HAND FRACTION
LODES

IN OVERLAND (unorganized) MINING DISTRICT,
FREMONT COUNTY, WYOMING
Containing an Area of 68.710 Acres
Scale of 400 feet to the inch.
Variation 16°50'E to 17°30'E
SURVEYED Oct 4th-10th 1913 BY
Guy W. Higby
U.S. Deputy Mineral Surveyor.

The Original Field Notes of the Survey of the Mining Claim of AE MINIUM, known as the JERRY DAIN, JERRY DAIN Nos. 2, 3, and the HIDDEN HAND FRACTION LODES

from which this plat has been made under my direction have been examined and approved, and are on file in this Office; and I hereby certify that they furnish such an accurate description of said Mining Claim as will, if incorporated into a patent, serve fully to identify the premises, and that such reference is made therein to natural objects or permanent monuments as will perpetuate and fix the locus thereof.

I further certify that Five Hundred Dollars worth of labor has been expended or improvements made upon said Mining Claim by claimant or his grantors, and that said improvements consist of 4 Discovery Shafts, 2 Shafts, 2 Shafts & Drifts and 1 Open Cut,

that the location of said improvements is correctly shown upon this plat, and that no portion of said labor or improvements has been included in the estimate of expenditures upon any other claim.

And I further certify that this is a correct plat of said Mining Claim made in conformity with said original field notes of the survey thereof, and the same is hereby approved.

U.S. Surveyor General's Office Charles L. Decker
Cheyenne, Wyoming. U.S. Surveyor General for
August 11, 1915. Wyoming.

A.M.T.

486

29

5838

(4-675)

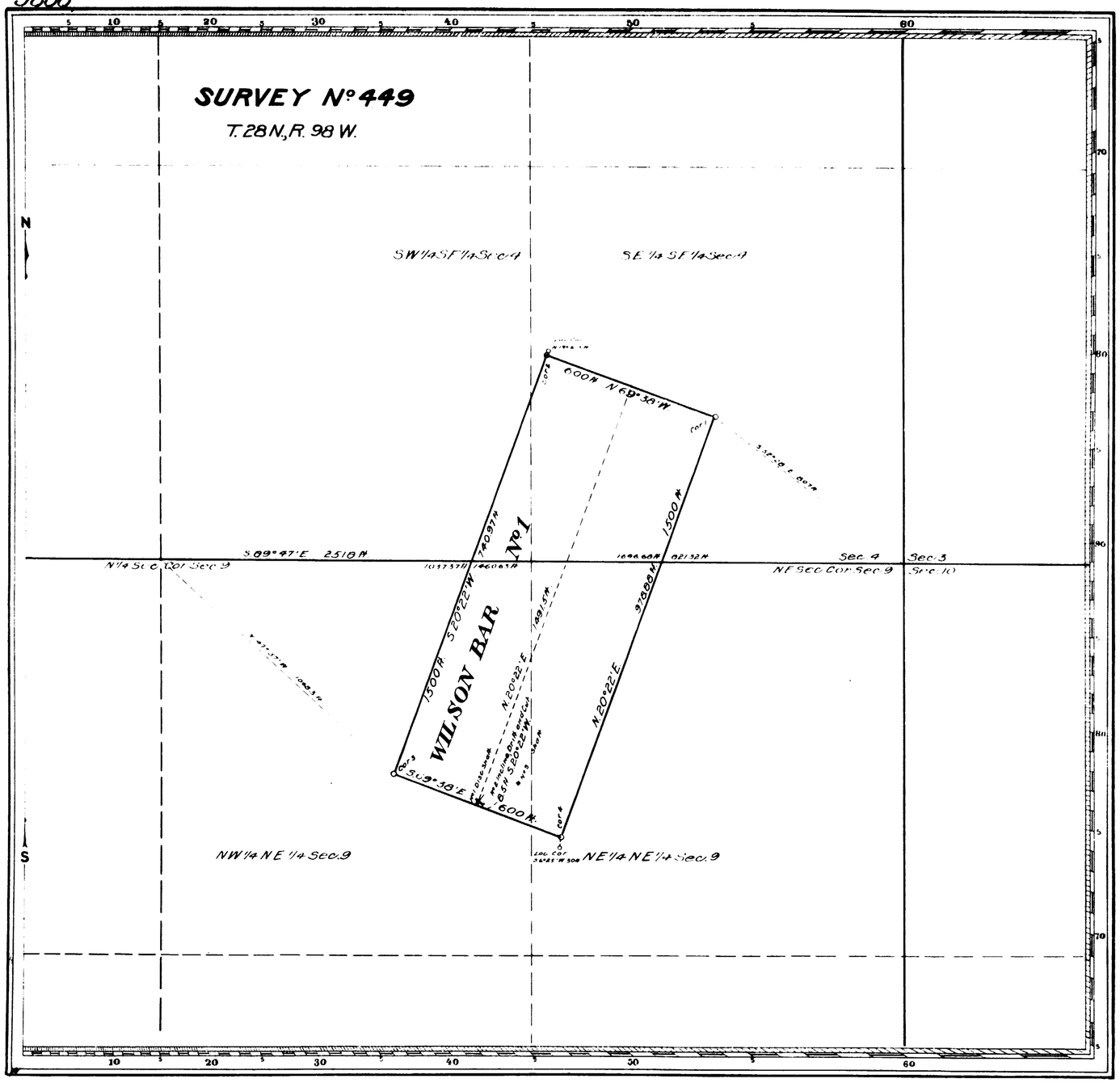

Deposited by Claimant $30.00
Cost of Office Work $30.00

Claim Located July 1, 1903

Mineral Survey Nº 449

Lot Nº
Evanston Land District.

PLAT

OF THE CLAIM OF

Frank A Meanea
KNOWN AS THE

WILSON BAR Nº 1 LODE

IN Overland MINING DISTRICT
Fremont COUNTY Wyoming
Containing an Area of 20.661 Acres
Scale of 300 feet to the inch
Variation 16°55' E 17° E
SURVEYED August 13-15, 1910 BY
Guy W. Higby
U.S. Deputy Mineral Surveyor.

The Original Field Notes of the Survey of the Mining Claim of
Frank A Meanea
known as the
Wilson Bar Nº 1 Lode

from which this plat has been made under my direction have been examined and approved, and are on file in this Office; and I hereby certify that they furnish such an accurate description of said Mining Claim as will, if incorporated into a patent, serve fully to identify the premises, and that such reference is made therein to natural objects or permanent monuments as will perpetuate and fix the locus thereof.

I further certify that Five Hundred Dollars worth of labor has been expended or improvements made upon said Mining Claim by claimant or his grantors, and that said improvements consist of

1 Discovery Shaft, 1 Shaft and 1 Incline with Drift and Cut

that the location of said improvements is correctly shown upon this plat, and that no portion of said labor or improvements has been included in the estimate of expenditures upon any other claim.

And I further certify that this is a correct plat of said Mining Claim made in conformity with said original field notes of the survey thereof, and the same is hereby approved.

U.S. Surveyor General's Office
Cheyenne, Wyoming.
October 17, 1910

William Stanton
U.S. Surveyor General for
Wyoming.

449

ENT. NO. 92217 NOTES
PAT. NO. 289201 V .....
C. S. NO. 188 ..... P .....

4

75

5753

(4-675)

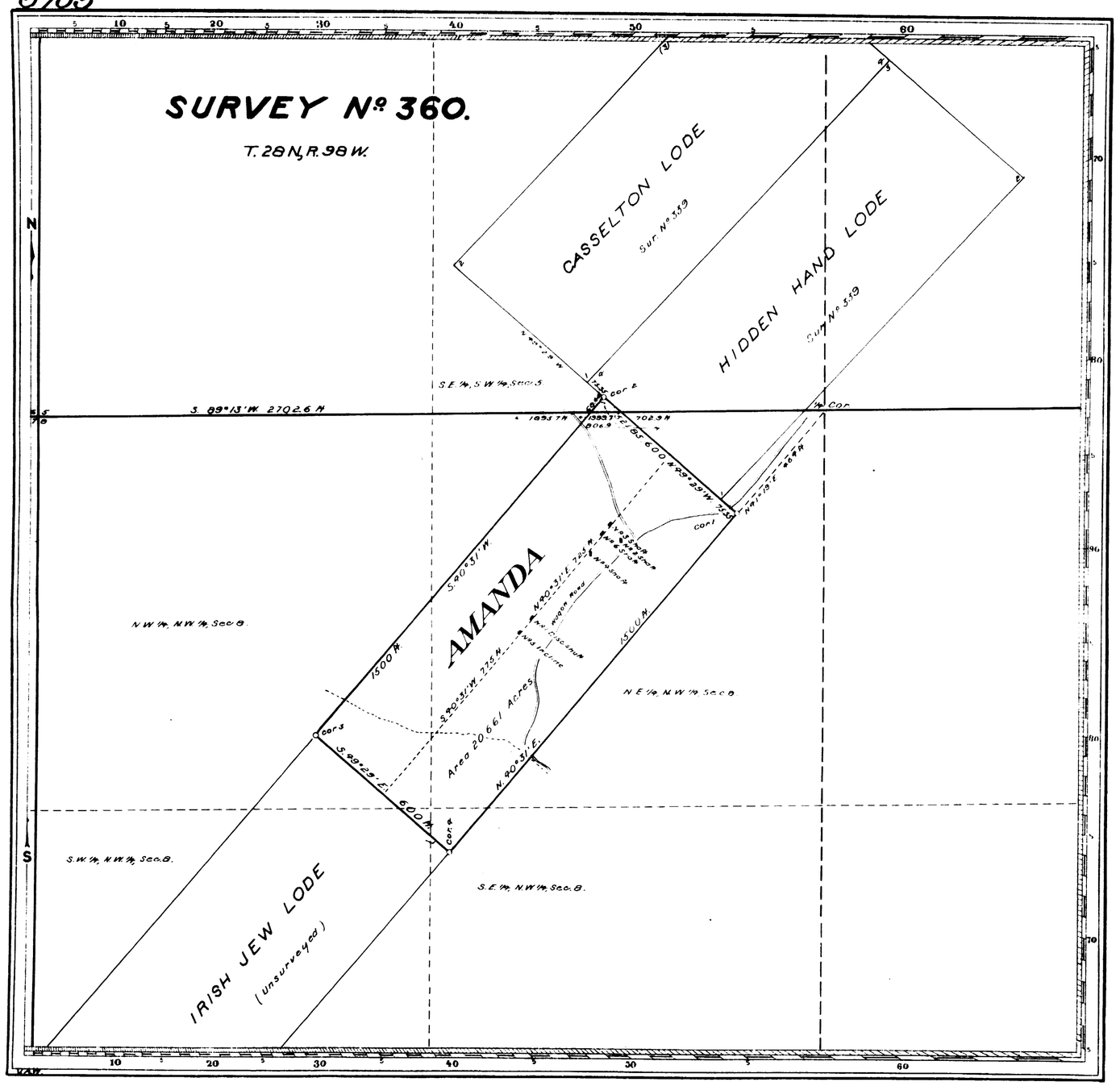

Claim located as amended May 15, 1906.

Mineral Survey No. 360.

Lot No.

Evanston Land District.

PLAT

OF THE CLAIM OF

The Burr Mining Company,

KNOWN AS THE

AMANDA LODE,

IN OVERLAND MINING DISTRICT,

FREMONT COUNTY, WYOMING,

Containing an Area of 20.661 Acres.

Scale of 300 feet to the inch.

Variation 16° 50' E.

SURVEYED JUNE 11-12, 1906, BY

Guy W. Higby

U.S. Deputy Mineral Surveyor.

The Original Field Notes of the Survey of the Mining Claim of The Burr Mining Company, known as the

AMANDA LODE,

from which this plat has been made under my direction, have been examined and approved, and are on file in this Office; and I hereby certify that they furnish such an accurate description of said Mining Claim as will, if incorporated into a patent, serve fully to identify the premises, and that such reference is made therein to natural objects or permanent monuments as will perpetuate and fix the locus thereof.

I further certify that Five Hundred Dollars worth of labor has been expended or improvements made upon said Mining Claim by claimant or its grantors, and that said improvements consist of

1 Discovery Shaft, 4 Shafts and 1 Incline,

that the location of said improvements is correctly shown upon this plat, and that no portion of said labor or improvements has been included in the estimate of expenditures upon any other claim.

And I further certify that this is a correct plat of said Mining Claim made in conformity with said original field notes of the survey thereof, and the same is hereby approved.

U.S. Surveyor General's Office,

Cheyenne, Wyoming.

October 25, 1906.

Arthur P. Stanson

U.S. Surveyor General for Wyoming.

360

79

5741

(4-675)

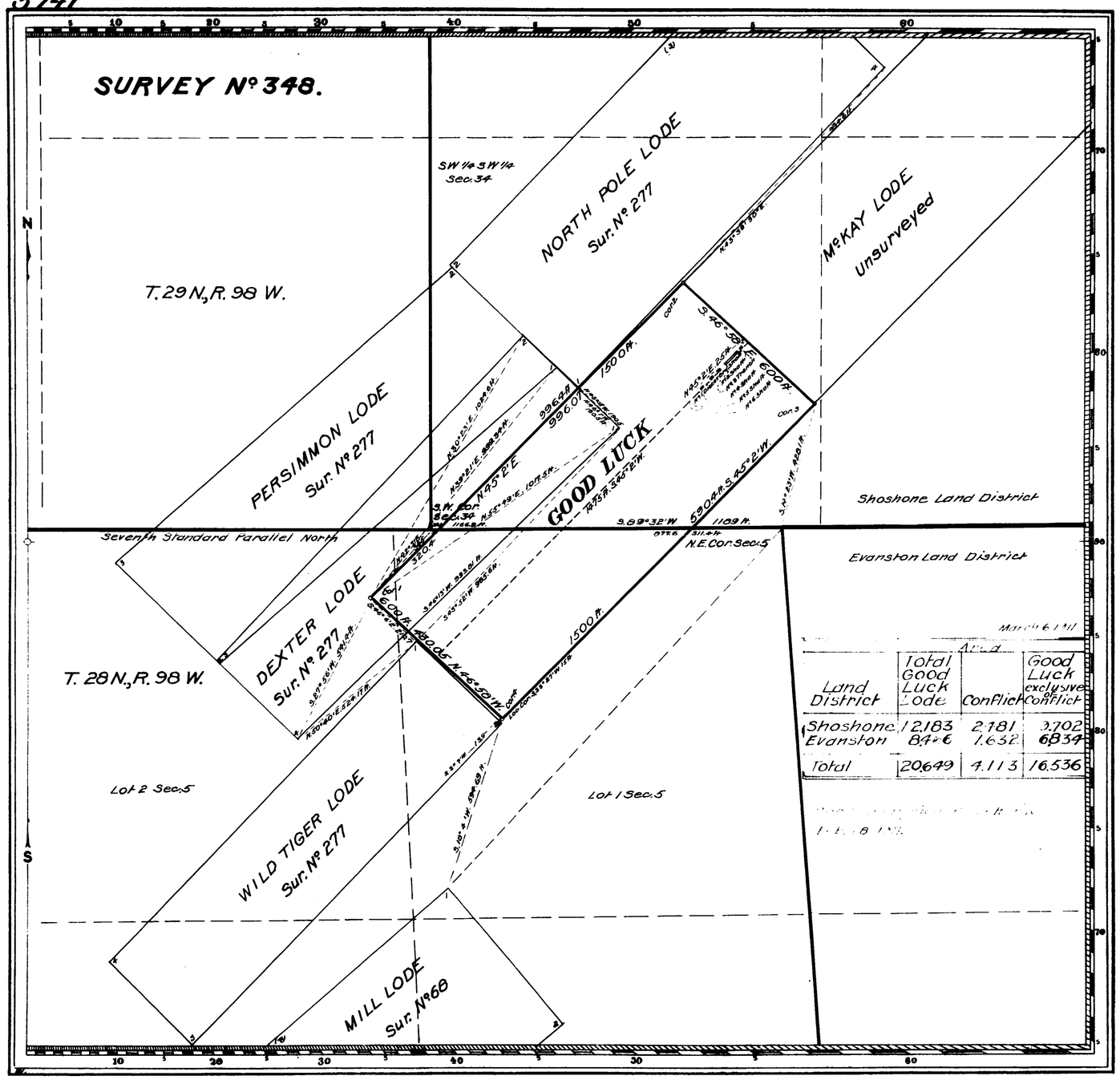

Deposited for Office Work $8700
Cost of Office Work $8700

Claim Located (as amended) Oct. 13, 1905

Mineral Survey Nº 348.

L.O.T. Nº

Shoshone and Evanston Land Districts

PLAT

OF THE CLAIM OF

Bertha H. Nickerson

KNOWN AS THE

GOOD LUCK LODE

IN Overland MINING DISTRICT,
Fremont COUNTY, Wyoming
Containing an Area of 20649 Acres.
Scale of 300 Feet to the inch.
Variation 16°50'E.
SURVEYED June 13, 1906 BY
Guy W. Higby
U.S. Mineral Surveyor,

The Original Field Notes of the Survey of the Mining Claim of Bertha H. Nickerson known as the GOOD LUCK LODE

from which this plat has been made under my direction, have been examined and approved, and are on file in this Office; and I hereby certify that they furnish such an accurate description of said Mining Claim as will, if incorporated into a patent, serve fully to identify the premises, and that such reference is made therein to natural objects or permanent monuments as will perpetuate and fix the locus thereof.

I further certify that Five Hundred Dollars worth of labor has been expended or improvements made upon said Mining Claim by claimant or her grantors, and that said improvements consist of

1 Discovery Shaft, 4 Shafts and 1 Trench

that the location of said improvements is correctly shown upon this plat, and that no portion of said labor or improvements has been included in the estimate of expenditures upon any other claim.

And I further certify that this is a correct plat of said Mining Claim made in conformity with said original field notes of the survey thereof, and the same is hereby approved.

U.S. Surveyor General's Office
Cheyenne, Wyoming.
May 16, 1910.

Thos. Patterson
U.S. Surveyor General for Wyoming.

Area

Land District	Total Good Luck Lode	Conflict	Good Luck exclusive of Conflict
Shoshone	12,183	2,781	9,402
Evanston	8,466	1,632	6,834
Total	20,649	4,113	16,536

c4060
o7489
r45178
30-31

4

76

5732

(4-675)

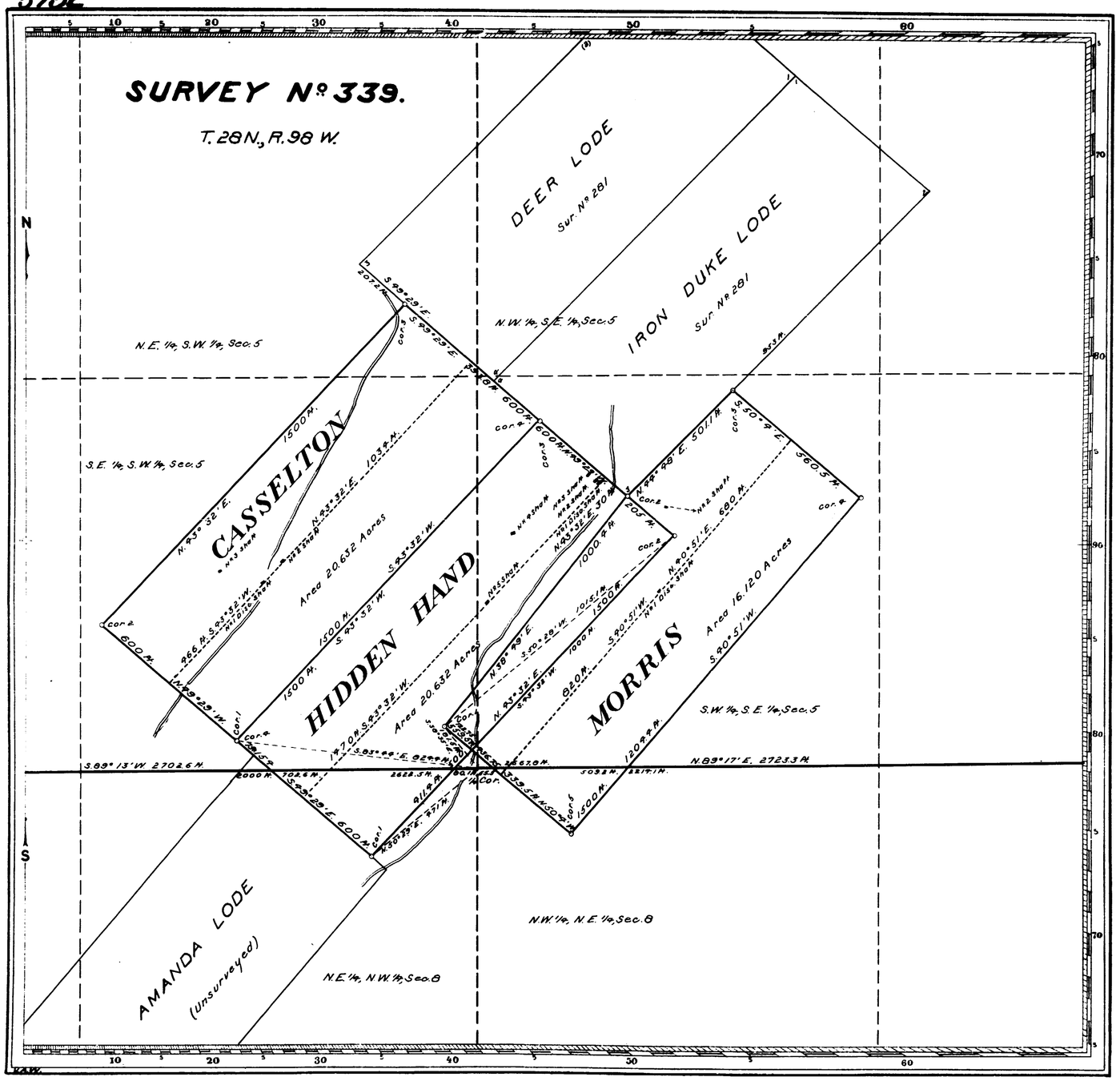

Claim Located as amended August 24, 1905.

Mineral Survey Nº 339.

L.O.T. Nº

Evanston Land District.

PLAT

OF THE CLAIM OF

Wallace Grosvenor,

KNOWN AS THE

MORRIS, HIDDEN HAND AND CASSELTON LODES,

IN OVERLAND MINING DISTRICT,

FREMONT COUNTY, WYOMING.

Containing an Area of 57.384 Acres.

Scale of 300 Feet to the inch.

Variation 16°50' E.

SURVEYED JUNE 8-11, 1906 BY

Guy W. Higby

U.S. Deputy Mineral Surveyor,

The Original Field Notes of the Survey of the Mining Claim of Wallace Grosvenor, known as the

MORRIS, HIDDEN HAND AND CASSELTON LODES,

, from which this plat has been made under my direction, have been examined and approved, and are on file in this Office; and I hereby certify that they furnish such an accurate description of said Mining Claim as will, if incorporated into a patent, serve fully to identify the premises, and that such reference is made therein to natural objects or permanent monuments as will perpetuate and fix the locus thereof.

I further certify that, Five Hundred Dollars worth of labor has been expended or improvements made, upon said Mining Claim by claimant or his grantors, and that said improvements consist of

3 Discovery Shafts and
7 Shafts,

that the location of said improvements is correctly shown upon this plat, and that no portion of said labor or improvements has been included in the estimate of expenditures upon any other claim.

And I further certify that this is a correct plat of said Mining Claim made in conformity with said original field notes of the survey thereof, and the same is hereby approved.

U.S. Surveyor General's Office
Cheyenne, Wyoming.
December 10, 1906.

Stephen L. Stevenson
U.S. Surveyor General for Wyoming.

339

May 21, 1908
46035
30

94
V

(4-675)

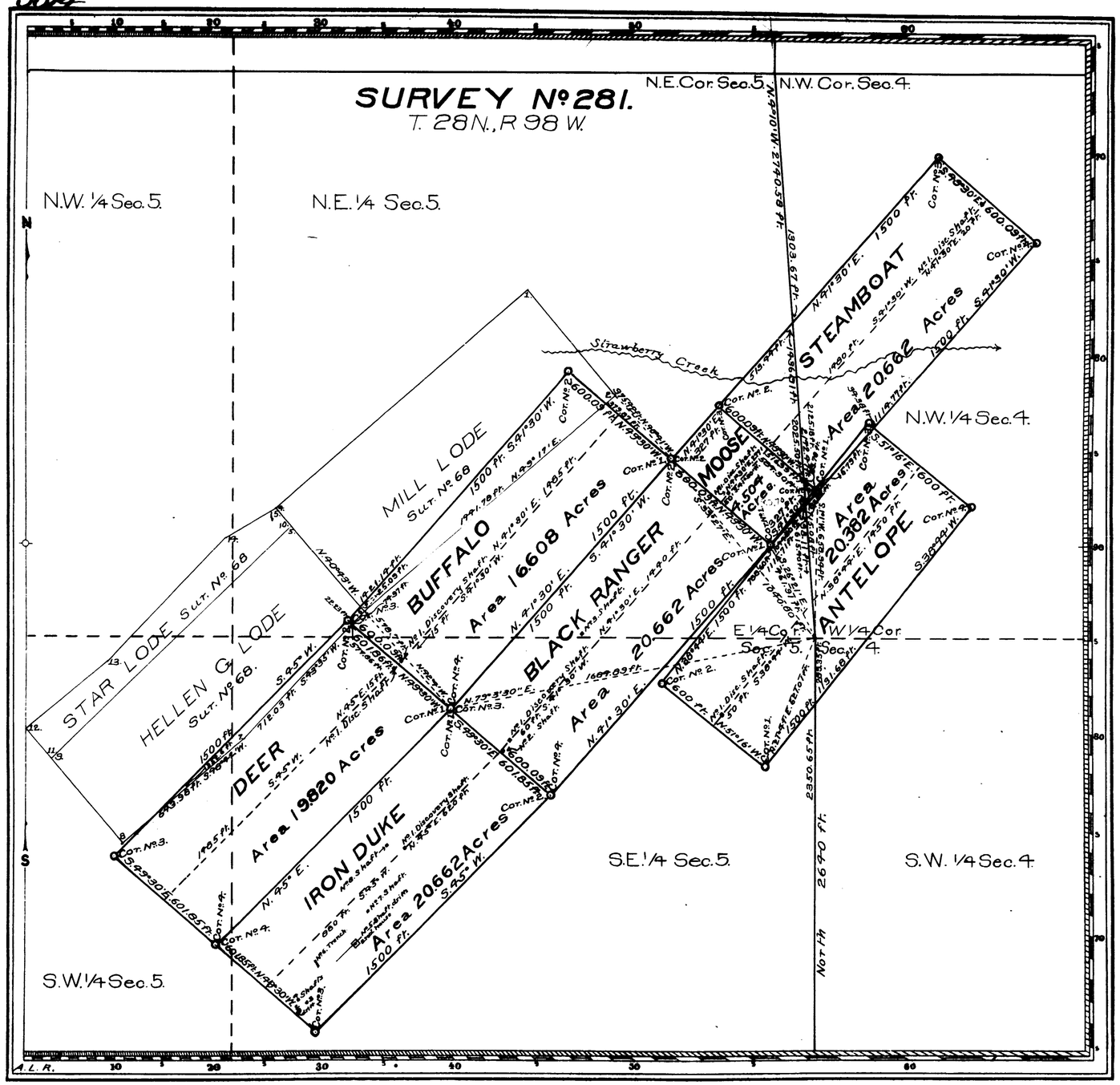

Claim Located as amended Dec. 10, 1903.

Mineral Survey No 281

Lot No
Evanston Land District.

PLAT

OF THE CLAIM OF

The Dexter Mining and Development Company

KNOWN AS THE

IRON DUKE, DEER, BUFFALO, BLACK RANGER, MOOSE, STEAMBOAT AND ANTELOPE LODES

IN AN UNORGANIZED MINING DISTRICT,
FREMONT COUNTY, WYOMING
Containing an Area of 123.300 Acres.
Scale of 400 Feet to the inch.
Variation 16° 30' E.
SURVEYED MAY 15-21 1904 BY

George F. Ober U.S. Deputy Mineral Surveyor,

The Original Field Notes of the Survey of the Mining Claim of The Dexter Mining and Development Company known as the Iron Duke, Deer, Buffalo, Black Ranger, Moose, Steamboat and Antelope Lodes

from which this plat has been made under my direction have been examined and approved, and are on file in this Office, and I hereby certify that they furnish such an accurate description of said Mining Claim as will, if incorporated into a patent, serve fully to identify the premises, and that such reference is made therein to natural objects or permanent monuments as will perpetuate and fix the locus thereof.

I further certify that Five Hundred Dollars worth of labor has been expended or improvements made upon said Mining Claim by claimant for the benefit of such claimant or its grantors, and that said improvements consist of

Seven discovery shafts, 6 shafts, 1 incline shaft and drift, 1 trench and 1 shaft with drifts and log house

that the location of said improvements is correctly shown upon this plat, and that no portion of said labor or improvements has been included in the estimate of expenditures upon any other claim.

And I further certify that this is a correct plat of said Mining Claim made in conformity with said original field notes of the survey thereof, and the same is hereby approved.

U.S. Surveyor General's Office
Cheyenne, Wyoming
September 19, 1904

Arthur Stanton
U.S. Surveyor General for Wyoming

281

Jan. 16, 1908
43856 V
30

3

97

(4-675)

5671

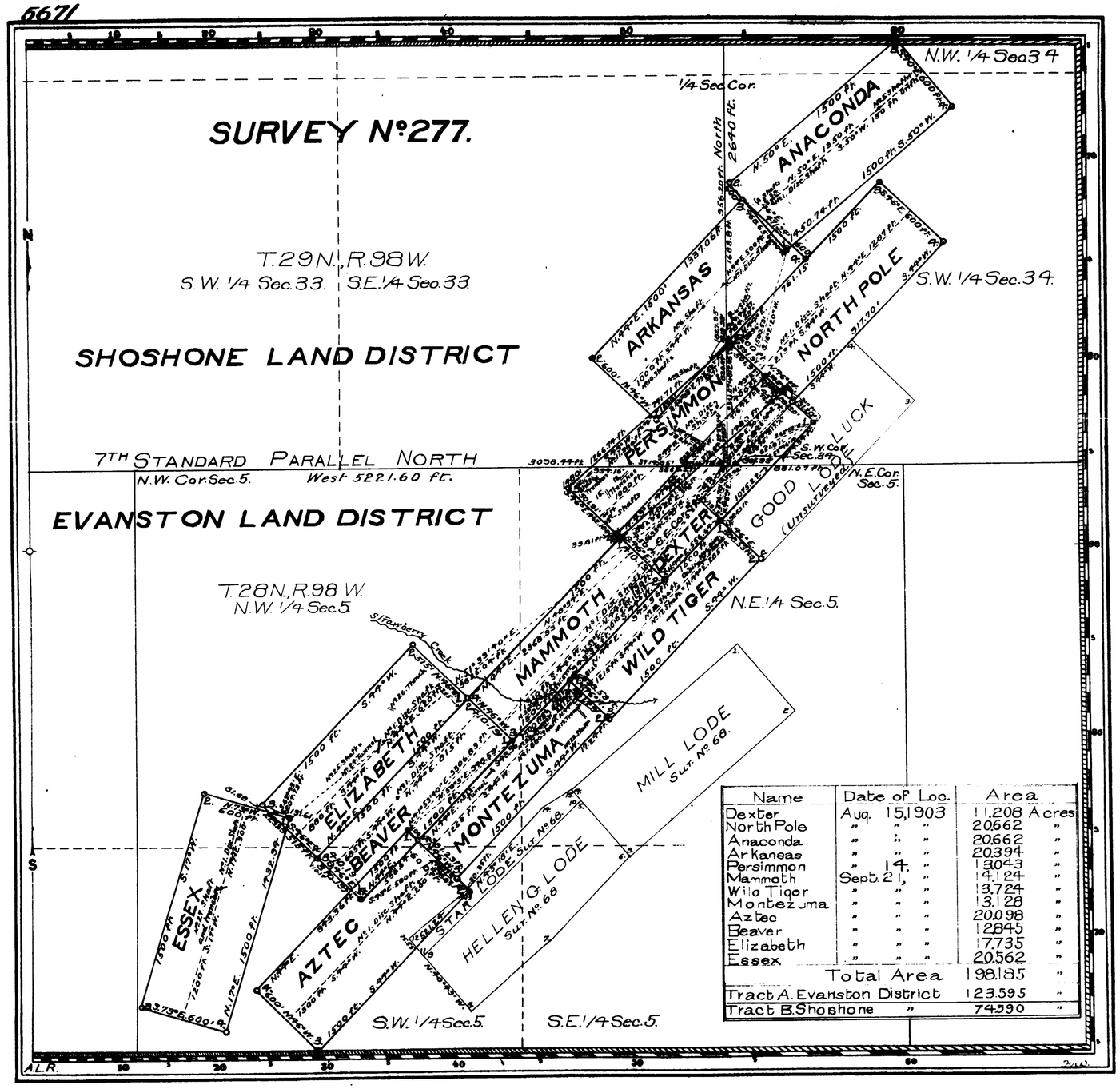

Name	Date of Loc.	Area
Dexter	Aug. 15, 1903	11.208 Acres
North Pole	" " "	20.662 "
Anaconda	" " "	20.662 "
Arkansas	" " "	20.394 "
Persimmon	" 14.	13.043 "
Mammoth	Sept. 21, "	14.124 "
Wild Tiger	" " "	13.724 "
Montezuma	" " "	13.128 "
Aztec	" " "	20.098 "
Beaver	" " "	12.845 "
Elizabeth	" " "	17.735 "
Essex	" " "	20.562 "
Total Area		198.185 "
Tract A. Evanston District		123.595 "
Tract B. Shoshone "		74.590 "

Claim Located See Table 190

Mineral Survey Nº 277.

Lot Nº
Evanston and Shoshone Land Districts.

PLAT

OF THE CLAIM OF

The Dexter Mining and Development Company
KNOWN AS THE

Dexter et al. Lodes

IN AN UNORGANIZED MINING DISTRICT,
FREMONT COUNTY, WYOMING
Containing an Area of 198.185 Acres.
Scale of 600 Feet to the inch.
Variation 16° 30' E.
SURVEYED JULY 18 – 23 1904 BY
George F. Ober, U.S. Deputy Mineral Surveyor,

The Original Field Notes of the Survey of the Mining Claim of
The Dexter Mining and Development Company
known as the

Dexter et al. Lodes

from which this plat has been made under my direction, have been examined and approved, and are on file in this Office; and I hereby certify that they furnish such an accurate description of said Mining Claim as will, if incorporated into a patent, serve fully to identify the premises, and that such reference is made therein to natural objects or permanent monuments as will perpetuate and preserve the locus thereof.

I further certify that Five Hundred Dollars worth of labor has been expended, or improvements made, upon said Mining Claim, by claimant for the benefit of each location, or its grantors, and that said improvements consist of 12 discovery shafts, 16 shafts, 5 trenches, 2 tunnels, 1 shaft with drifts and 2 shafts with trenches

that the location of said improvements is correctly shown upon this plat, and that no portion of said labor or improvements has been included in the estimate of expenditures upon any other claim.

And I further certify that this is a correct plat of said Mining Claim made in conformity with said original field notes of the survey thereof, and the same is hereby approved.

U.S. Surveyor General's Office.
Cheyenne Wyoming
September 30, 1904

Mathew P. Hannon
U.S. Surveyor General for
Wyoming

277

Lander

30
Dec 20, 1905
43067
30

Evanston

Dec. 20, 1905
43057

2

71

5558

(4-675)

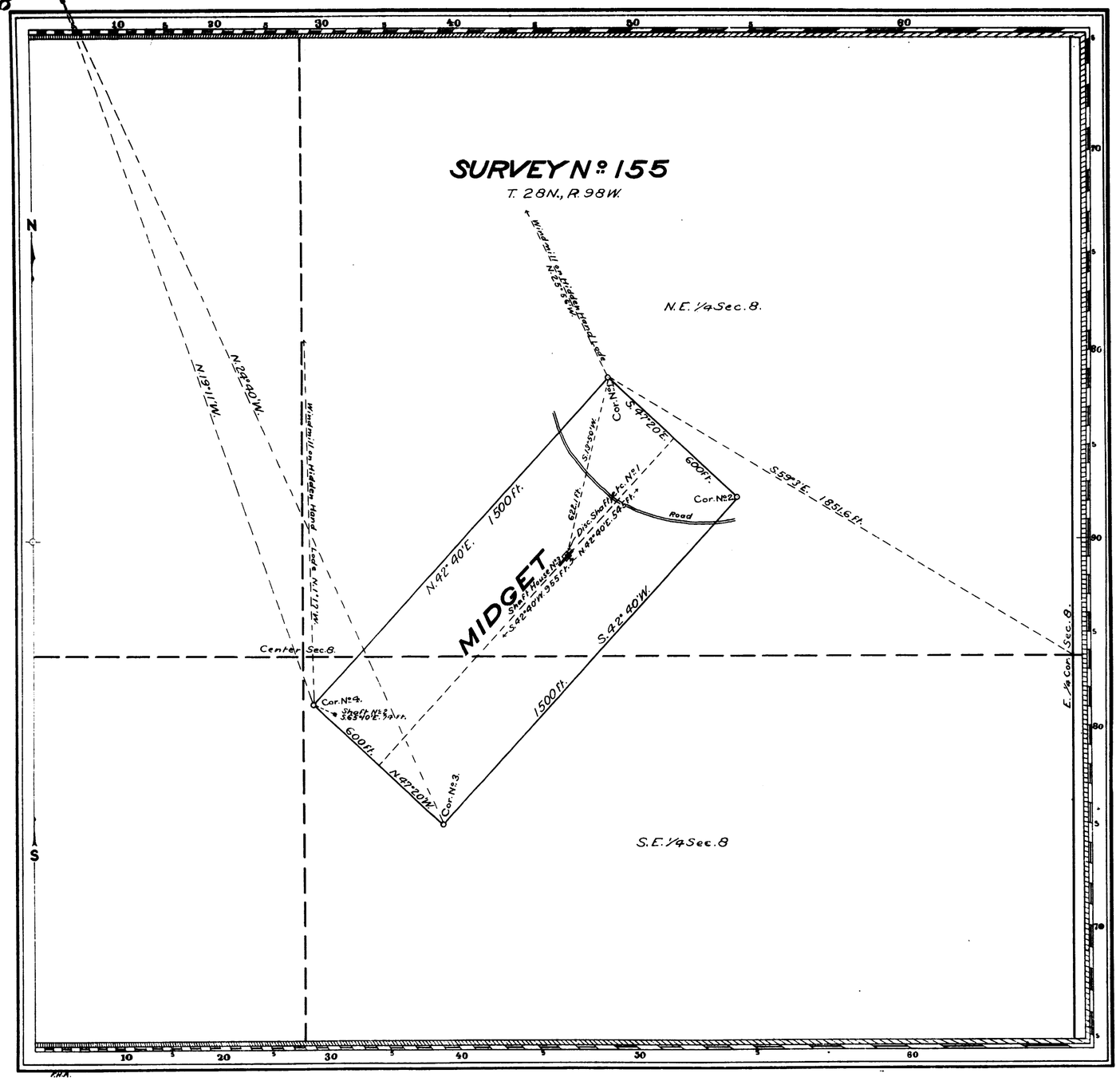

Claim Located June 7, 1890
Amended Location August 3, 1901
Mineral Survey No. 155

L.O.T. No.
Evanston Land District.

PLAT

OF THE CLAIM OF

The Overland Mining Co.
KNOWN AS THE

MIDGET LODE

IN OVERLAND MINING DISTRICT,
FREMONT COUNTY, WYOMING
Containing an Area of 20661 Acres.
Scale of 300 feet to the inch.
Variation 16.10 E.
SURVEYED SEPTEMBER 4-5, 1901 BY
Newton H. Brown,
U.S. Deputy Mineral Surveyor,

The Original Field Notes of the Survey of the Mining Claim of The Overland Mining Co. known as the

MIDGET LODE

from which this plat has been made under my direction, have been examined and approved, and are on file in this Office; and I hereby certify that they furnish such an accurate description of said Mining Claim as will, if incorporated into a patent, serve fully to identify the premises, and that such reference is made therein to natural objects or permanent monuments as will perpetuate and fix the locus thereof.

I further certify that Five Hundred Dollars worth of labor has been expended or improvements made upon said Mining Claim by claimant or its grantors, and that said improvements consist of

The Discovery Shaft; one Shaft; two Drifts; and one Shaft House.

that the location of said improvements is correctly shown upon this plat, and that no portion of said labor or improvements has been included in the estimate of expenditures upon any other claim.

And I further certify that this is a correct plat of said Mining Claim made in conformity with said original field notes of the survey thereof, and the same is hereby approved.

U.S. Surveyor General's Office
Cheyenne, Wyoming
October 18, 1901

Alpheus P. Harrison
U.S. Surveyor General for
Wyoming

155

ENT. NO. ..... NOTES Oct. 10, 1903
PAT. NO. 812229 V .....
C. S. NO. 171 P .....

(4-675)

5481

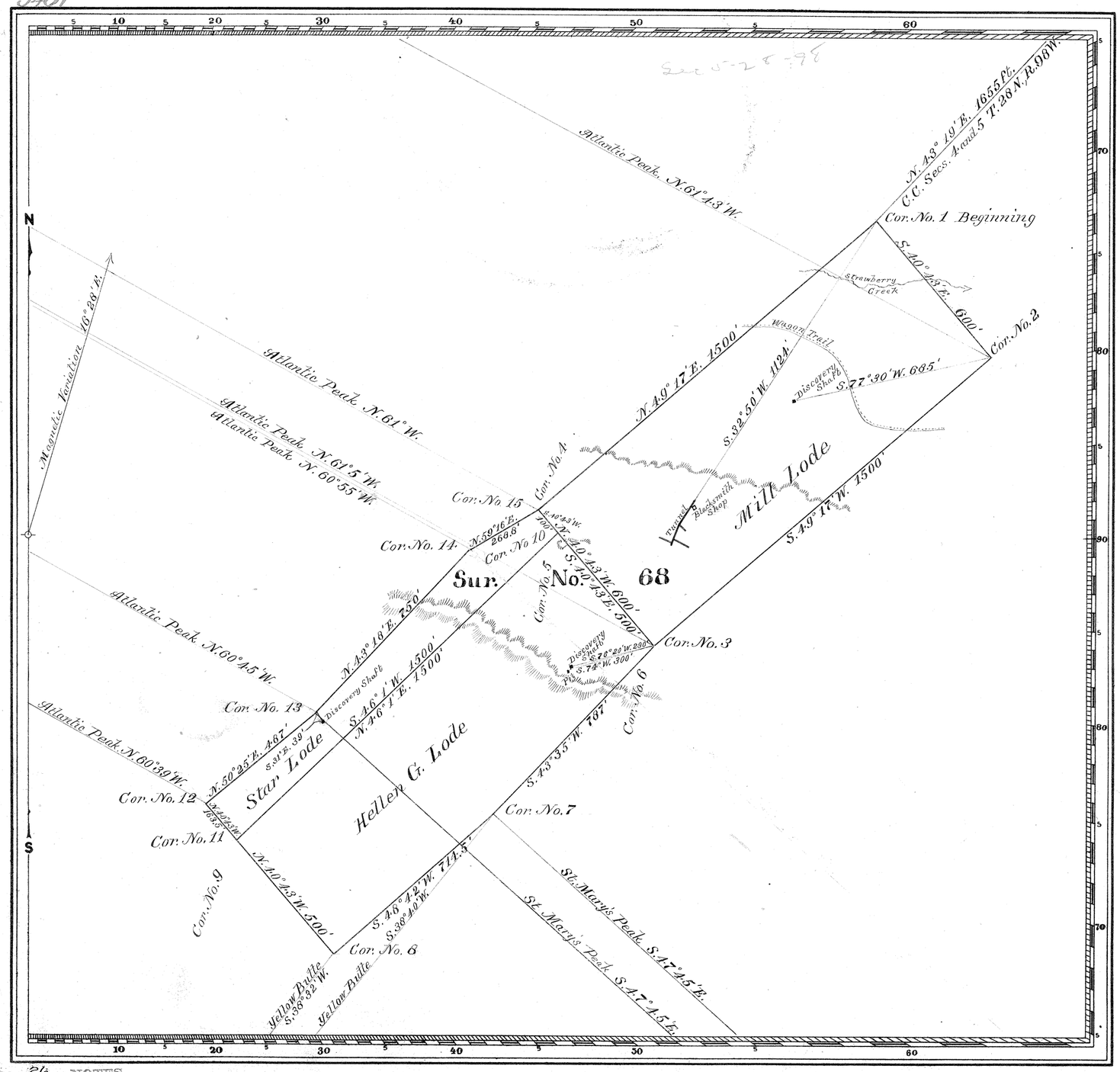

Claim Located Amended July 20th 1894

Mineral Survey No. 68

Lot No.

Evanston Land District.

PLAT

OF THE CLAIM OF

Walter M. McCain

KNOWN AS THE

Mill, Hellen G. and Star Lodes

IN OVERLAND MINING DISTRICT,
SWEETWATER COUNTY, WYOMING
Containing an Area of 43.303 Acres.
Scale of - 300 - Feet to the inch.
Variation - 16° 28' E. -
SURVEYED October 6th 1894 - BY

Newton H. Brown U.S. Deputy Mineral Surveyor,

The Original Field Notes of the Survey of the Mining Claim of Walter M. McCain known as the Mill, Hellen G. and Star Lodes from which this plat has been made under my direction, have been examined and approved, and are on file in this Office; and I hereby certify that they furnish such an accurate description of said Mining Claim as will, if incorporated into a patent, serve fully to identify the premises, and that such reference is made therein to natural objects or permanent monuments as will perpetuate and fix the locus thereof.

I further certify that Five Hundred Dollars worth of labor has been expended or improvements made upon said Mining Claim by claimant or his grantors, and that said improvements consist of One shaft 20 ft. deep, One shaft 90 feet deep timbered, One shaft 12 ft deep, One tunnel 177 ft. long in earth and rock, One pit 7 ft deep that the location of said improvements is correctly shown upon this plat, and that no portion of said labor or improvements has been included in the estimate of expenditures upon any other claim.

And I further certify that this is a correct plat of said Mining Claim made in conformity with said original field notes of the survey thereof, and the same is hereby approved.

U.S. Surveyor General's Office.
Cheyenne Wyoming
December 20, 1894.

Perry Bickford
U.S. Surveyor General for Wyoming

68

ENT. NO. 26 NOTES Dec. 28, 1895
PAT. NO. 26396 V
C. S. NO. 30 P

(20)

2009

Click Here for Field Notes

16

EXTERIOR LINES.

Magnetic Var. East. Scale 5 miles to 1 in.

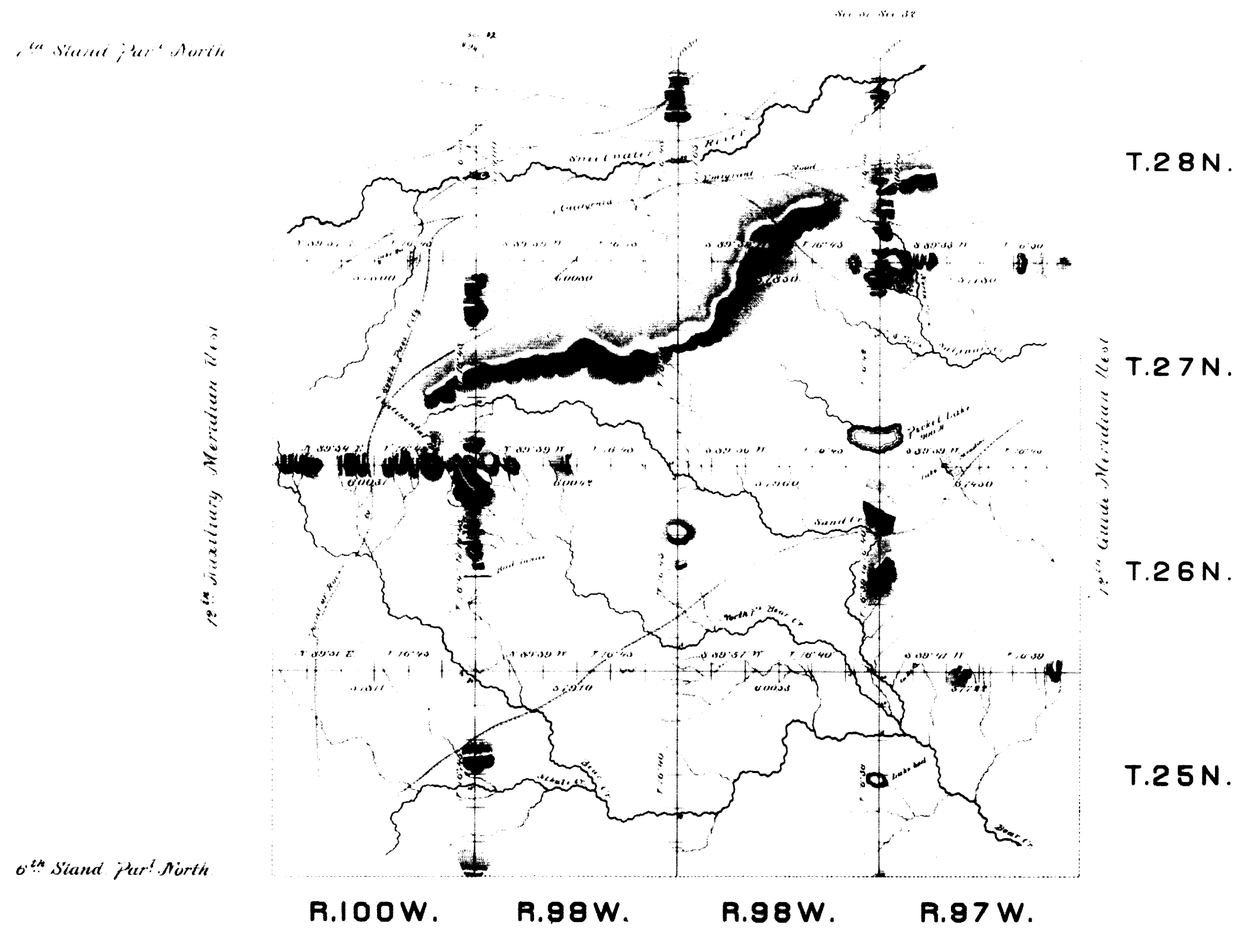

Surveys Designated	By whom surveyed	Date of contract	When surveyed.	Amt of surveys mls	chs	lks
Exterior lines.	Joseph H Fairfield	July 13, 1882	Sept 16 Oct 5, 1882	145	50	99
Connections	. . .	. . .	. . .		32	69

I hereby certify that the above diagram of the Exterior lines of Tps. No. 25, 26, 27 & 28, Rgs No. 97, 98, 99 & 100 West of the 6th Principal Meridian, Wyoming Territory, is strictly conformable to the field notes of the survey thereof on file in this Office, which have been examined and approved.

Surveyor Generals Office,
Cheyenne Wyo. May 10th 1883.

Edw. C. Davis
Sur. Gen.l

1459