(19)

Click Here for Field Notes

33

1865

TOWNSHIP No. 29 NORTH, RANGE No. 95 WEST of the 6th Principal MERIDIAN.

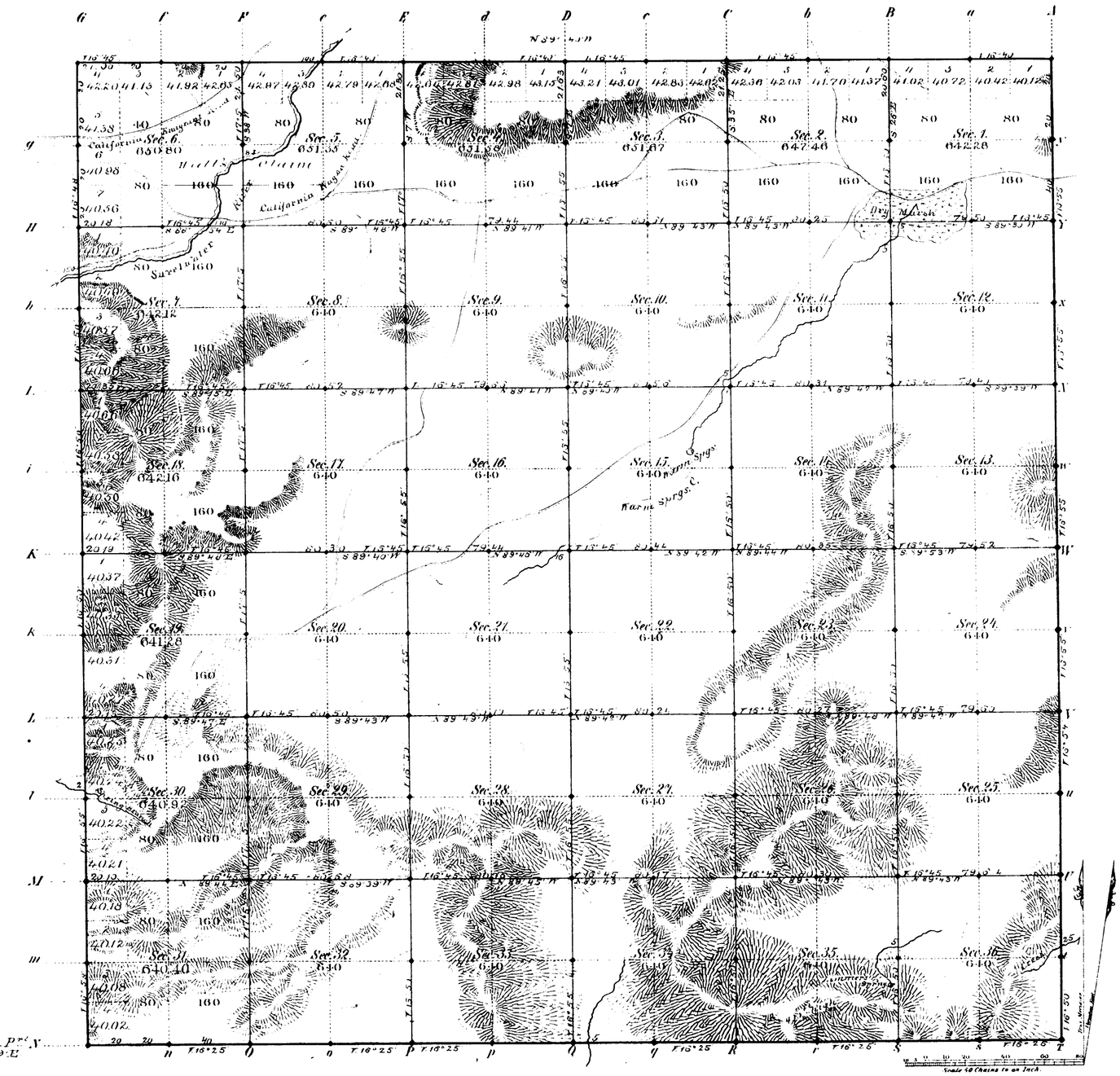

Total number of Acres. 23102.02

Surveys Designated	By Whom Surveyed	Date of Contract	Amount of Surveys Mls	Chs	Lks	When Surveyed	Magnetic Declination
E W & N Township lines	Wilbur C. Sampson	May 24, 1882	18	01	00	Aug. 23, 28, 1882	16° 46' East
Subdivisions	Frank S. Wood	May 31, 1882	63	00	79	Oct. 23 28, 1882	16 47 "
Connections							
7th Stand. P.N.	Wilbur C. Sampson	May 24, 1882	6	00	00	Aug. 8, 1882	

The above Map of Township No. 29 North Range No. 95 West of the Sixth Principal Meridian Wyoming Territory is strictly conformable to the field notes of the survey thereof on file in this Office, which have been examined and approved.

Surveyor General's Office, Cheyenne Wyoming April 4th 1883

Edw. C. David
Sur. Gen.l

A. Gast & Co. St. Louis Mo.

1363

29-95

19

Indexed

1874

Click Here for Field Notes

19

EXTERIOR LINES.

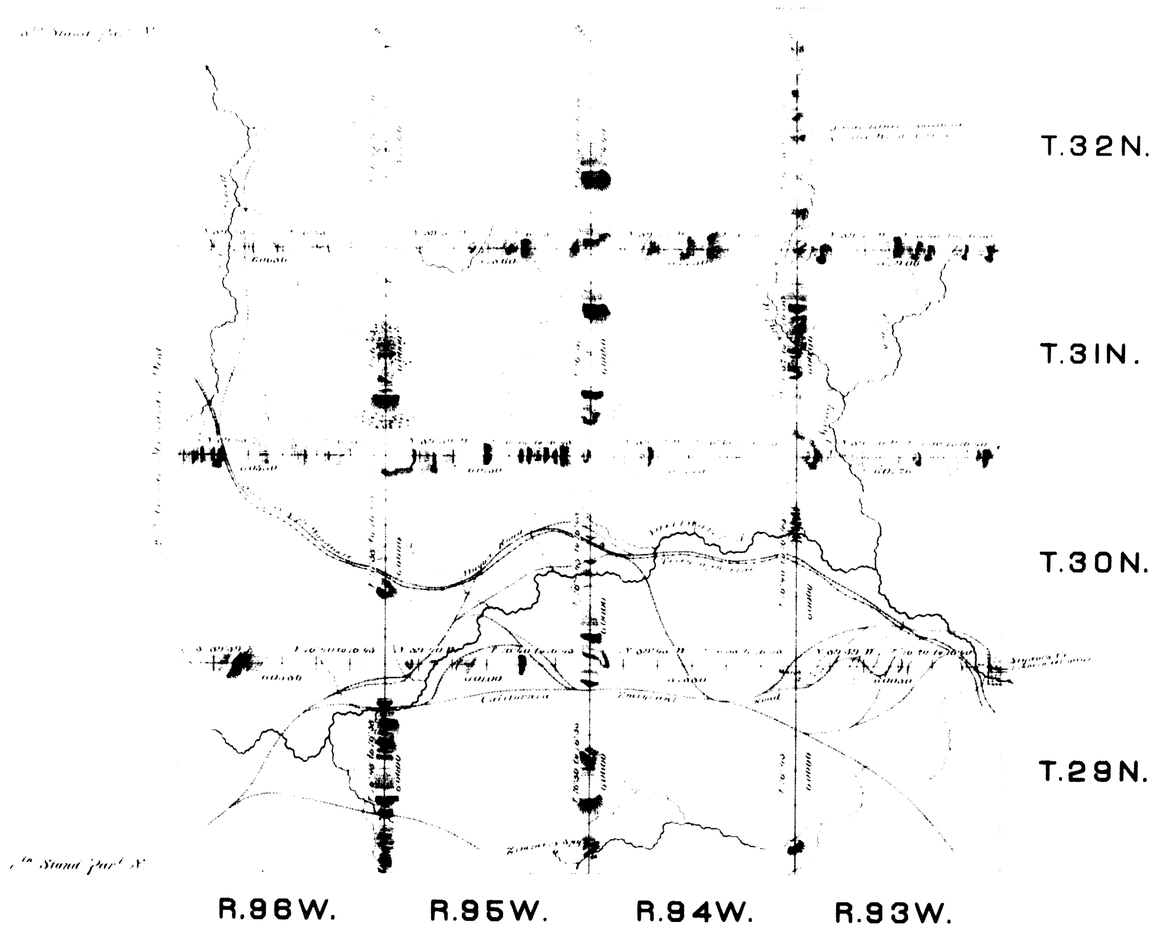

Surveys designated	Date of contract	By whom surveyed	Amt. of surveys			When surveyed
			Mile	Chs.	Lks.	
Exterior lines	May 24 1882	Wilbur C. Sampson	144	1	56	Aug 18 Sept 4 1882
Connections				0	59	

I hereby certify that the above diagram of the Exterior lines of Tps. No. 29 30 31 & 32 N. Rgs. 93 94, 95 & 96 West of the 6th Principal Meridian, Wyoming Territory, is strictly conformable to the field notes of the survey thereof on file in this Office which have been examined and approved.

Surveyor General's Office,
Cheyenne Wyo. April 2nd, 1883

Edw. C. Davis
Surveyor General

1372

(19) 1872

Click Here for Field Notes

17

7TH STANDARD PARALLEL NORTH

From the 11th Auxiliary Mer^dn West to the 12th Guide Mer^dn West betw. Tps 28 & 29 N. Ranges 93 to 96 inc. West of the 6th Pr. Mer^dn Wyo Territory

Course S. 89°39' E.

Variation 16°25 East

Scale 40 chains to an inch

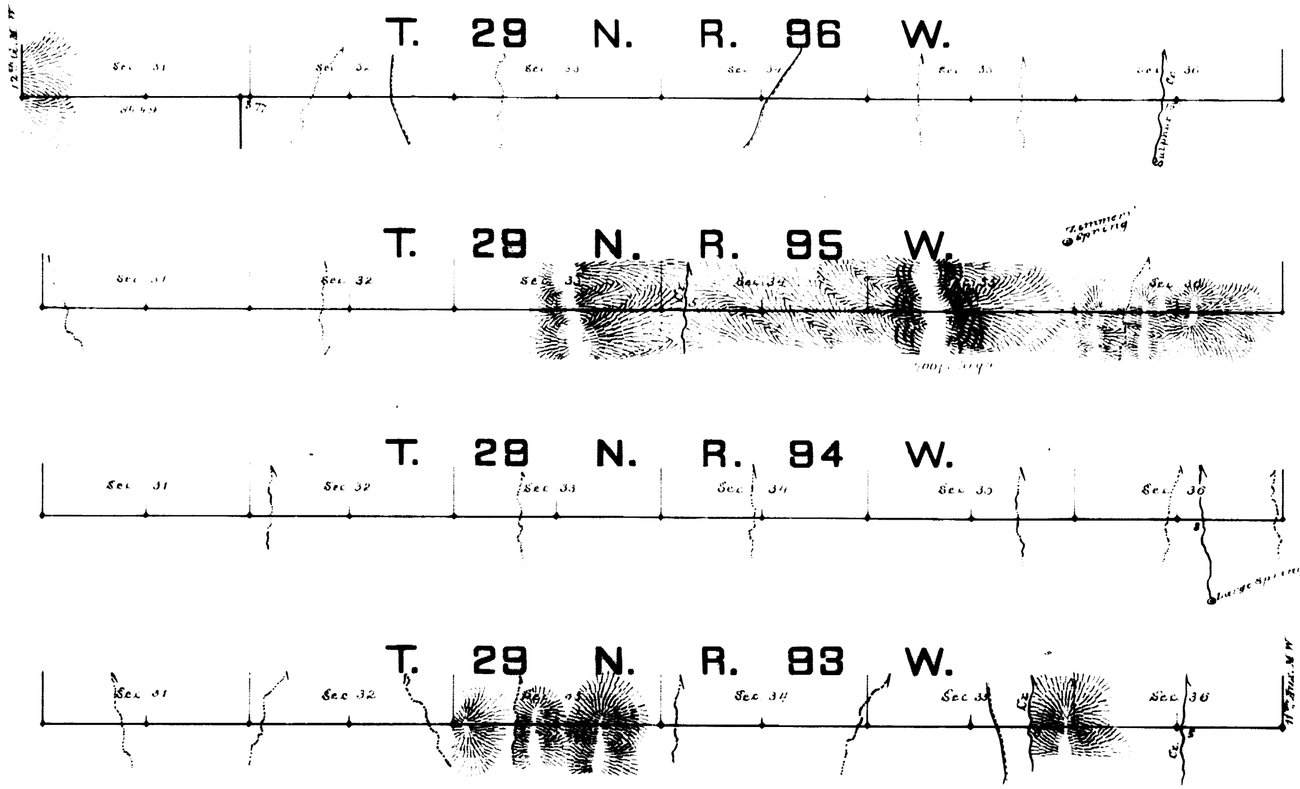

Magnetic Variation East.

Surveys Designated	By whom surveyed	Date of Contract.	Amount of Surveys			When surveyed
			mls.	chs	lks.	
7th Stand. Par^l North	Wilbur C. Sampson	May 24th 1882.	24	08	26	Augt 8 & 9 1882.

I hereby certify that the above diagram of the 7th Standard Parallel North from the 11th Auxiliary Mer^dn West to the 12th Guide Meridian West, between Townships 28 & 29 N. Ranges 93 to 96 inclusive West is strictly conformable to the field notes of the survey thereof on file in this Office, which have been examined and approved.

Surveyor General's Office.

Cheyenne Wyo. April 2nd. 1883.

Edw. C. Dawes

Surveyor-General.

1370