Click Here for Field Notes

7040

ORIGINAL

# TOWNSHIP 29 NORTH, RANGE 96 WEST OF THE SIXTH PRINCIPAL MERIDIAN, WYOMING.

## DEPENDENT RESURVEY

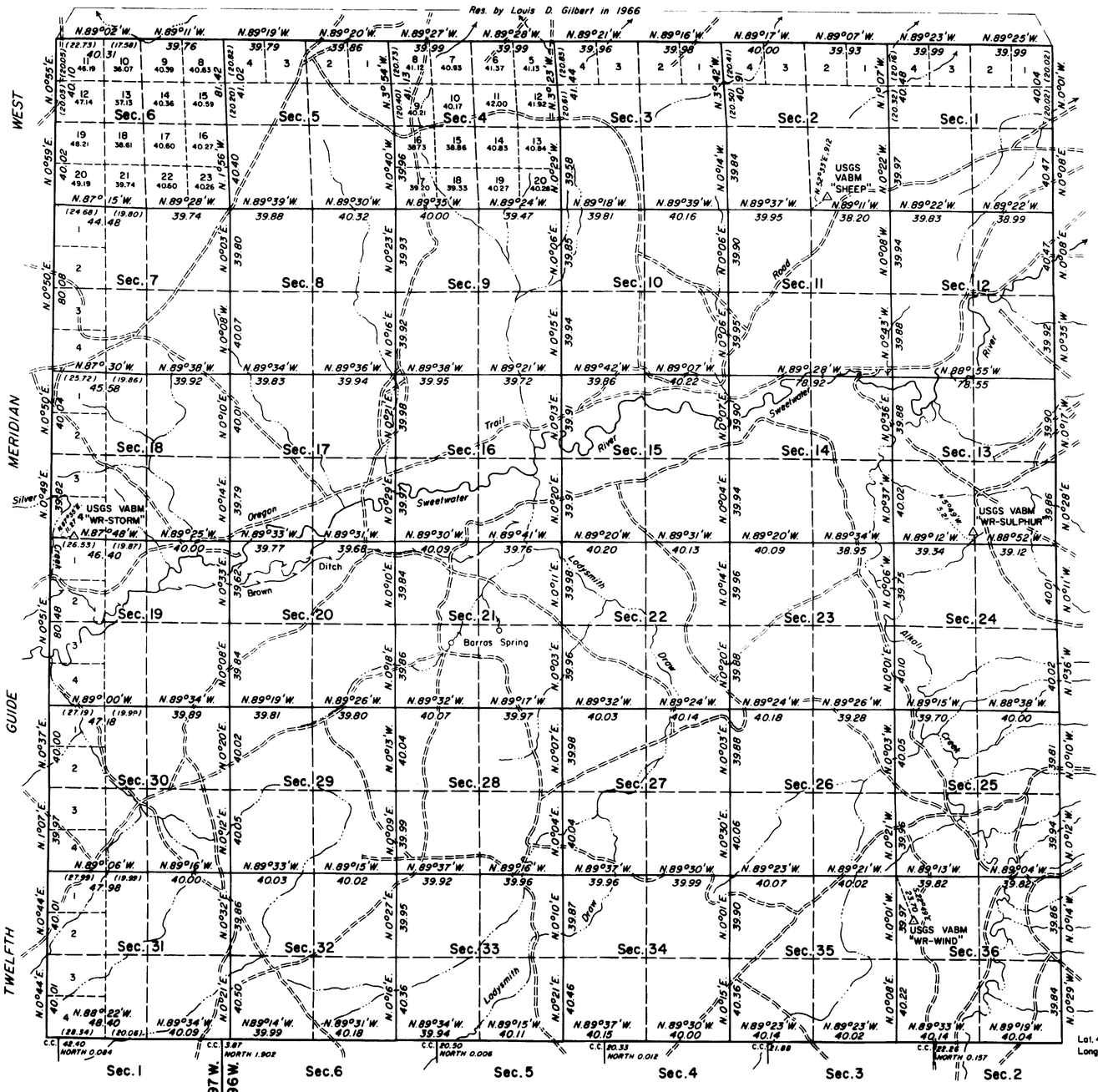


Area Resurveyed 23,350.99 Acres

This plat represents a retracement and reestablishment of the Seventh Standard Parallel North through Range 96 West, the Twelfth Guide Meridian West through Township 29 North, the east boundary and the subdivisional lines, designed to restore the corners in their true original locations according to the best available evidence.

Excepting as new or modified vacant subdivisions are shown hereon, the lottings are as shown on the plat approved April 11, 1883.

The history of prior surveys is contained in the field note record.

This survey was executed by Louis D. Gilbert, Cadastral Surveyor, beginning August 31, 1966, and completed September 26, 1966, pursuant to Special Instructions for Group No. 307, Wyoming, dated August 8, 1966.

UNITED STATES DEPARTMENT OF THE INTERIOR
BUREAU OF LAND MANAGEMENT
Washington, D. C. December 21, 1967

This plat is strictly conformable to the approved field notes, and the survey, having been correctly executed in accordance with the requirements of law and the regulations of this Bureau, is hereby accepted.

For the Director

R. E. Brown

Acting Chief, Division of Engineering

Lat. 42° 26' 15.7" N.
Long. 108° 14' 43.3" W.

W.H.B.

RTB

1375 A

29-96

(19)

Click Here for Field Notes

39

1877

# TOWNSHIP No. 29 NORTH. RANGE No. 96 WEST of the 6th Principal MERIDIAN.

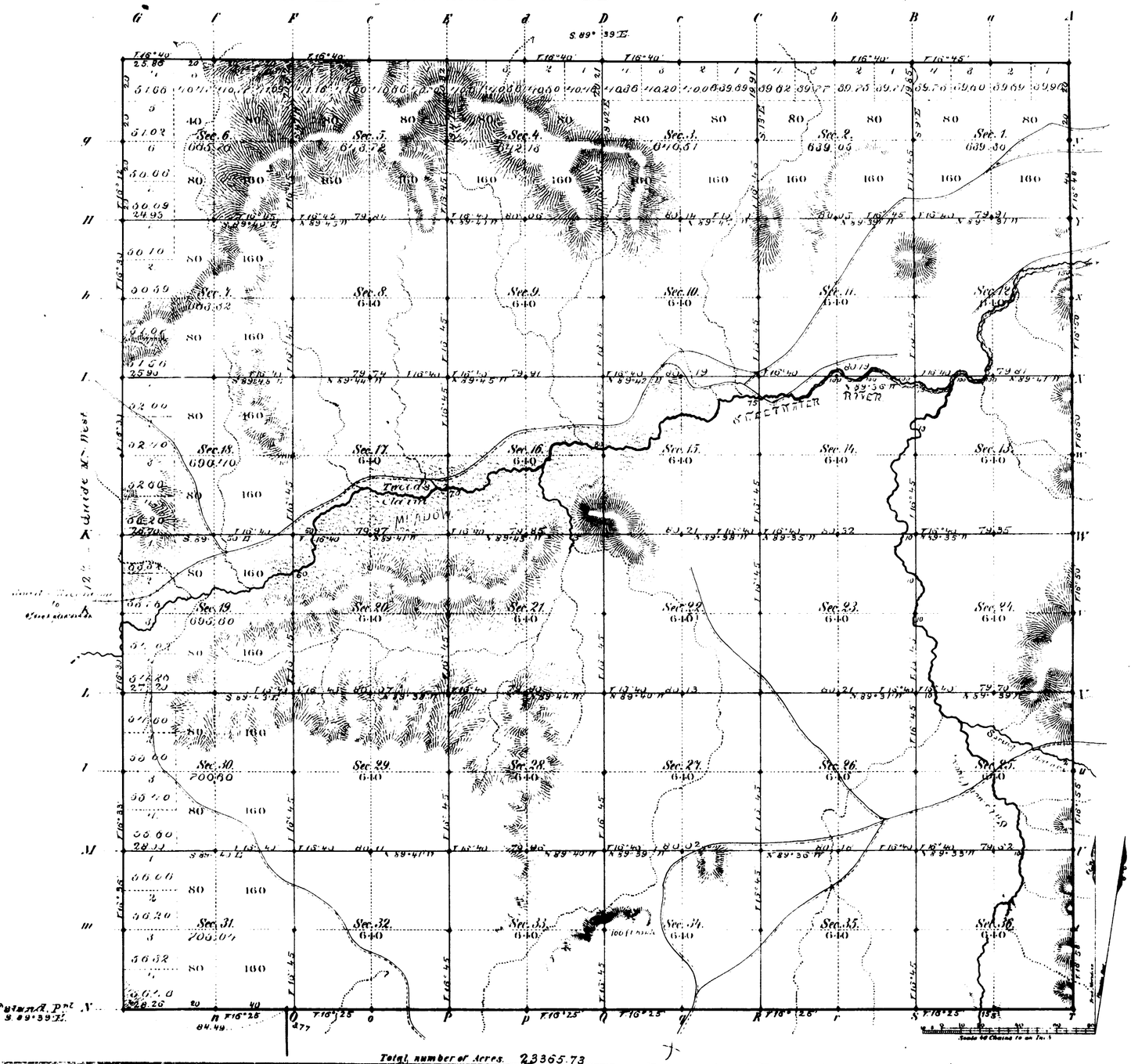


Total number of Acres. 23365.73

| Surveys Designated | By Whom Surveyed | Date of Contract | Amount of Surveys Mls | Chs | Lbs | When Surveyed | Magnetic Declination |
|---|---|---|---|---|---|---|---|
| E & N Township lines | Wilbur C. Sampson | May 24. 1882 | 12 | 05 | 86 | Aug. 28 & 29 1882 | 16°40' East |
| Subdivisions | E. S. Wood | May 31 1882 | 60 | 33 | 08 | Oct. 31. Nov. 5. 1882 | 16°45' " |
| Connections | | | | | | | |
| 7th Stand. P N | Wilbur C. Sampson | May 24. 1882 | 6 | 08 | 26 | Aug. 8. 1882 | |
| 12th Guide N W | Wm. B. Terby | April 2nd 1877 | 6 | 00 | 00 | May 22. 1877 | |

The above Map of Township No. 29 North Range No. 96 West of the Sixth Principal Meridian Wyoming Territory is strictly conformable to the field notes of the survey thereof on file in this Office, which have been examined and approved

Surveyor General's Office.
Cheyenne Wyoming
April 4th 1883.

Edw. C. David
Sur. Genl.

A. Gast & Co. St. Louis

1375

29 - 96

Click Here for Field Notes

(19)

Indexed

1874

19

# EXTERIOR LINES.

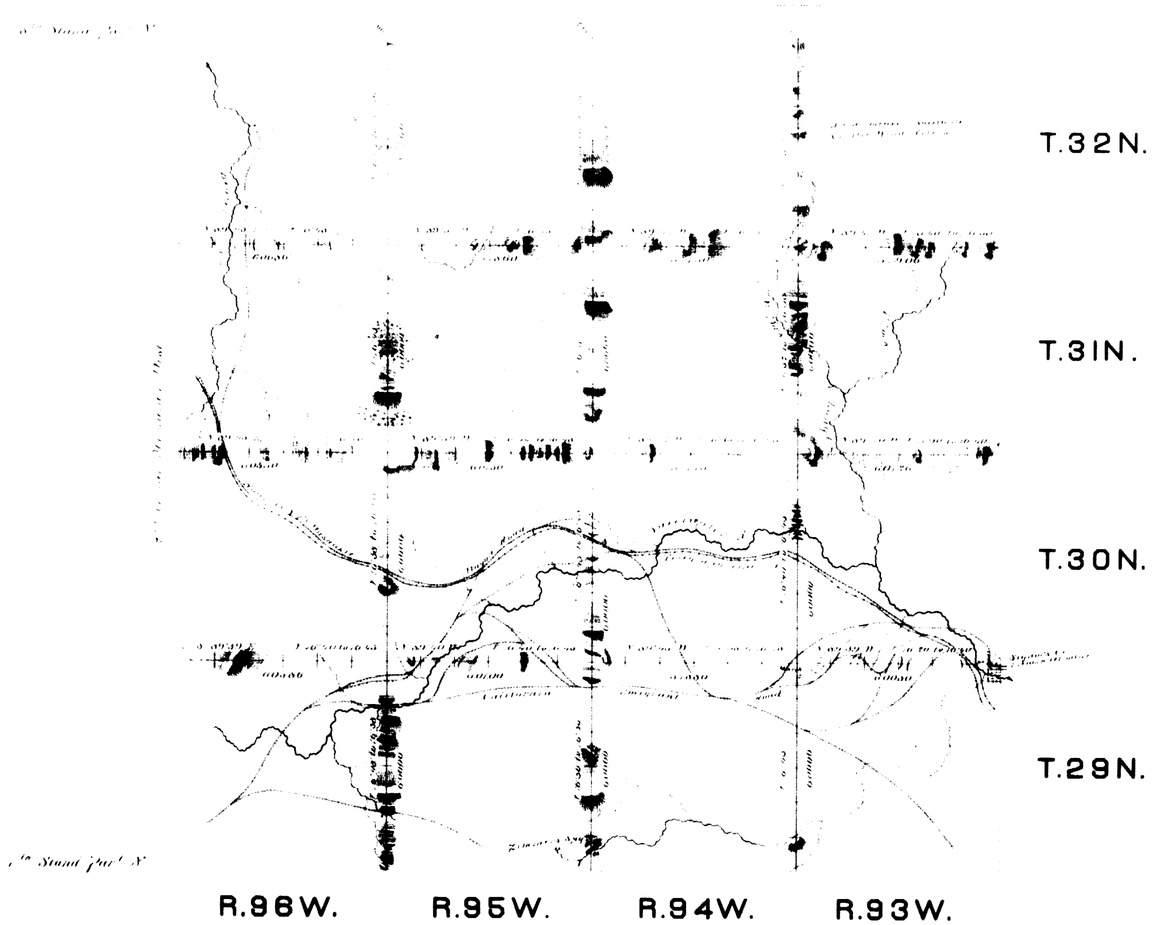


| Surveys designated | Date of contract | By whom surveyed | Amt. of surveys | | | When surveyed |
|---|---|---|---|---|---|---|
| | | | Mi. | Ch. | Lks. | |
| Exterior lines | May 24 1882 | Wilbur C. Sampson | 144 | 1 | 36 | Aug 18 Sept 4 1882 |
| Connections | | | | 0 | 39 | |

I hereby certify that the above diagram of the Exterior lines of Tps No 29 30 31 & 32 N. Rgs 93 94 95 & 96 West of the 6th Principal Meridian Wyoming Territory, is strictly conformable to the field notes of the survey thereof on file in this Office which have been examined and approved.

Surveyor General's Office
Cheyenne Wyo April 2nd, 1883

Edw. C. David
Surveyor General

1372

(19) Indexed 1872

Click Here for Field Notes

17

# 7TH STANDARD PARALLEL NORTH

From the 11th Auxiliary Merdn West to the 12th Guide Merdn West betw. Tps 28 & 29 N. Ranges 93 to 96 inc. West of the 6th Pr. Merdn Wyo Territory

Course S. 89°39' E.

Variation 16°25' East

Scale 40 chains to an inch

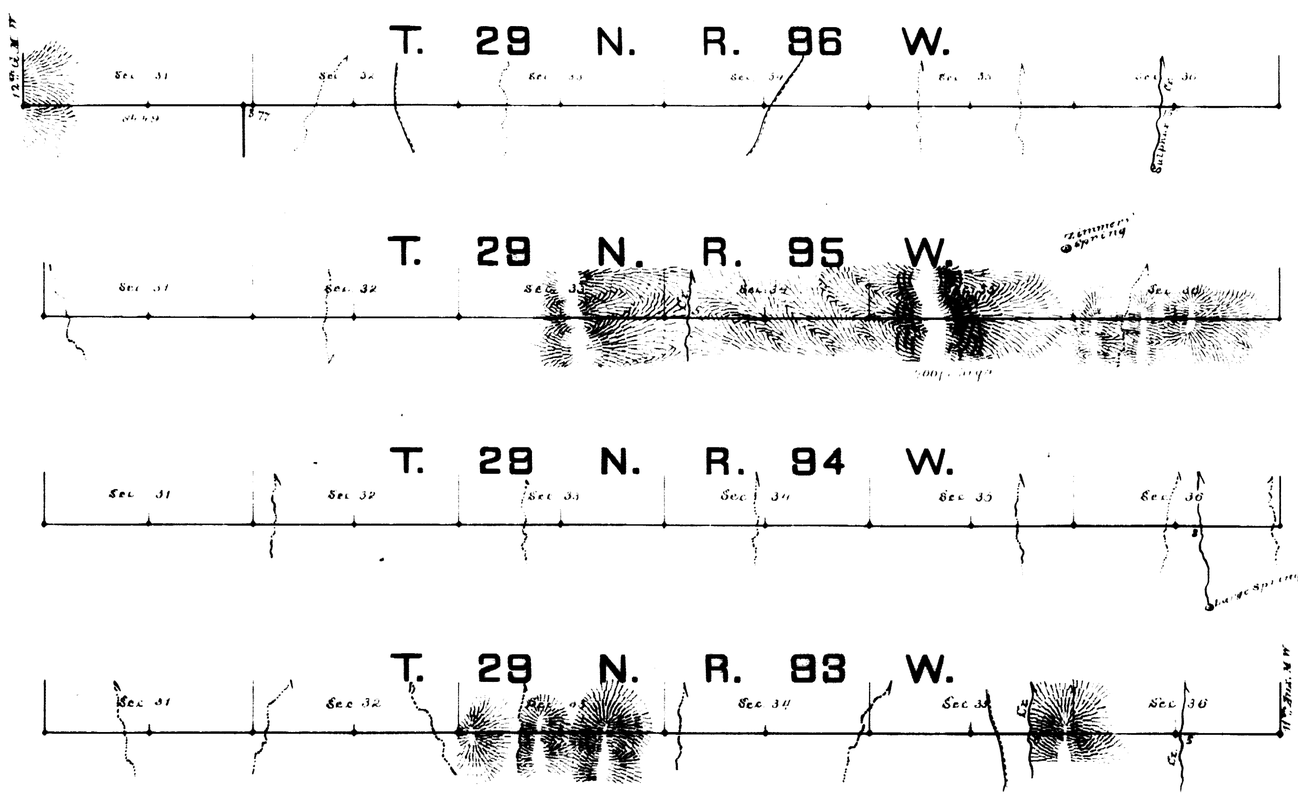


Magnetic Variation East.

| Surveys Designated | By whom surveyed | Date of Contract. | Amount of Surveys | | | When surveyed |
|---|---|---|---|---|---|---|
| | | | mls. | chs. | lks. | |
| 7th Stand. Part North | Wilbur C. Sampson | May 24th 1882. | 24 | 08 | 26 | Augt 8 & 9 1882. |

I hereby certify that the above diagram of the 7th Standard Parallel North from the 11th Auxiliary Merdn West to the 12th Guide Meridian West, between Townships 28 & 29 N. Ranges 93 to 96 inclusive West is strictly conformable to the field notes of the survey thereof on file in this Office, which have been examined and approved.

Surveyor General's Office,
Cheyenne, Wyo. April 2nd, 1883.

Edw. C. David
Surveyor-General.

1870

(9)

517

Click Here for Field Notes

36

Area 4

# TWELFTH GUIDE MERIDIAN WEST,

From 5th Stand.d Par.l N. to S. Bound.y of Shoshone Indian Reservation, & in Townships 21 to 34 N. inclusive, between Ranges 96 & 97 W. of the 6th Principal Meridian, Wyoming Territory.

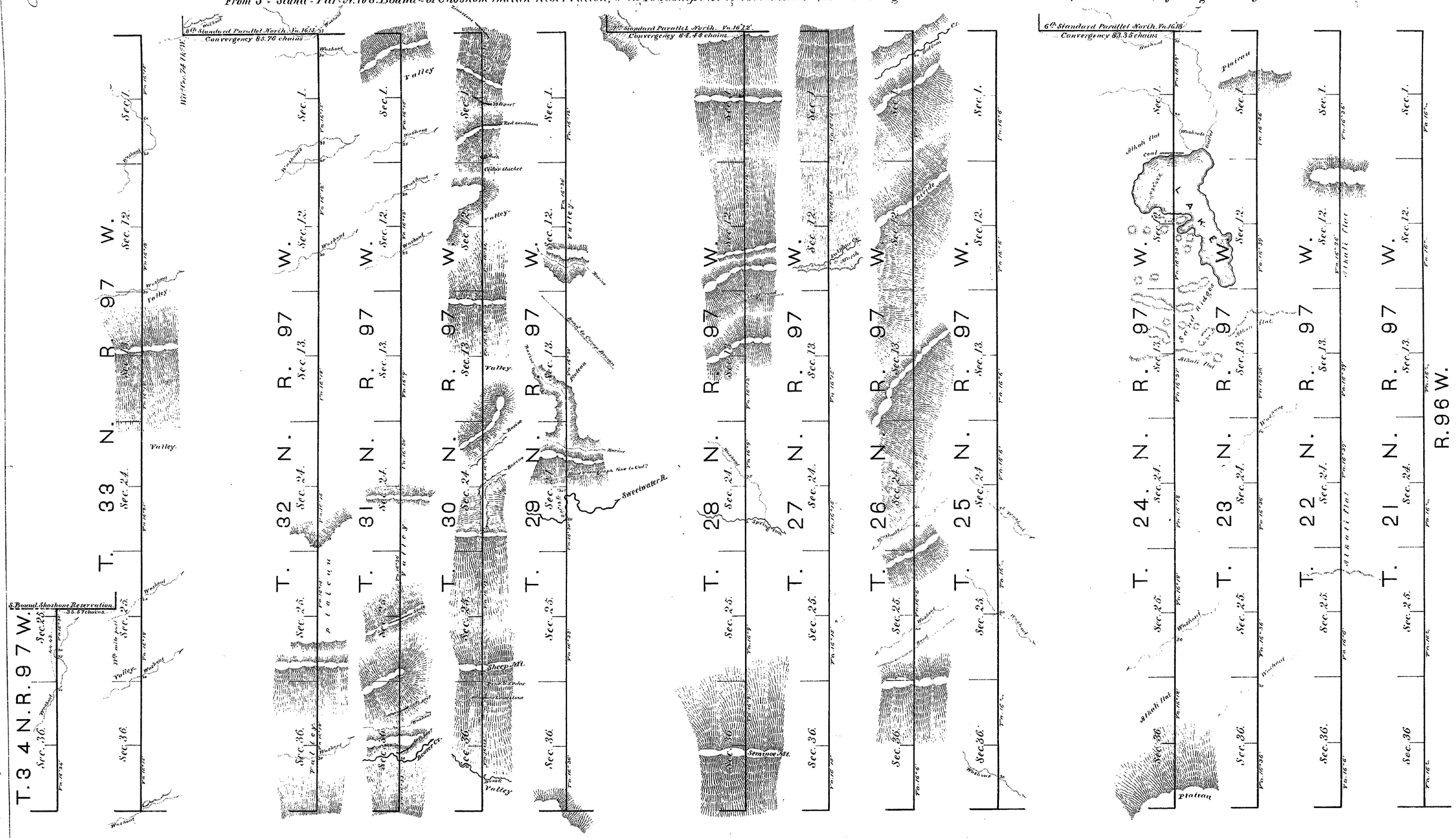


Scale 40 chains to an inch.

| Surveys designated. | By whom surveyed. | Date of contract. | Amount of surveys. | When surveyed. |
|---|---|---|---|---|
| 12th Guide Mer.d W. | Wm B. Yerby. | April 2nd 1877. | 79 . 44 . 43 | May & June, 1877. |
| Convergency. | " " " | " " " | 3 . 13 . 59 | " " " |
| Connections. | " " " | " " " | 35 . 57 | " " " |
| | | Total | 83 . 13 . 59 | |

I hereby certify, that the above diagram, of the 12th Guide Meridian W. in T. 21 to 34 North, R. 96 & 97 West of the 6th Principal Meridian, in Wyoming Territory, is strictly conformable to the original field notes of the survey thereof, on file in this office, which have been examined and approved.

Surveyor General's Office,
Cheyenne, Wyo. July 26. 1877.

Edw. C. David
Surveyor General.

Magnetic variation East.