7139

Click Here for Field Notes

ORIGINAL

Sheet No. 1 of 2 Sheets

TOWNSHIP 29 NORTH, RANGE 98 WEST OF THE SIXTH PRINCIPAL MERIDIAN, WYOMING.

DEPENDENT RESURVEY AND SEGREGATION SURVEY

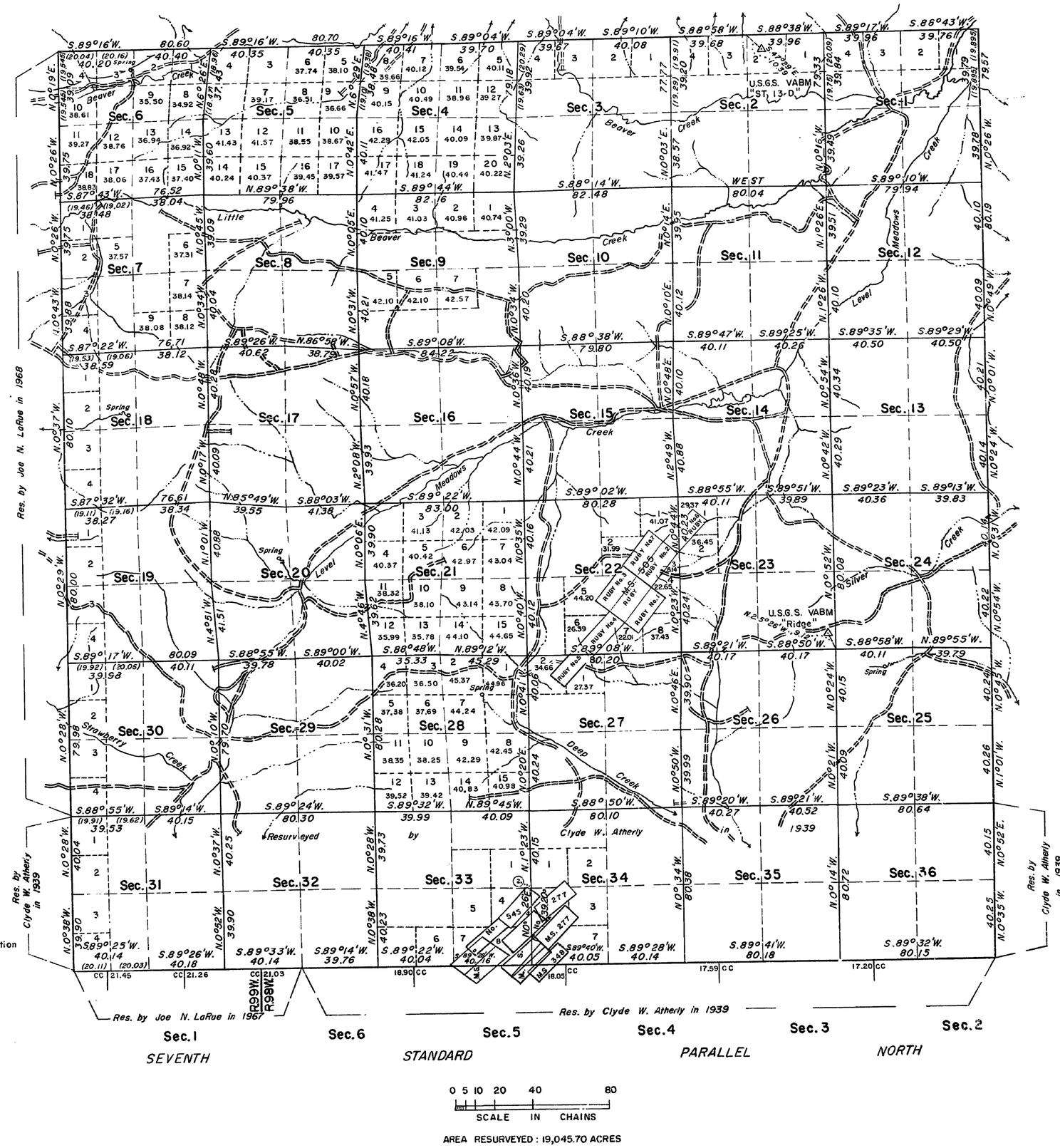

AREA RESURVEYED : 19,045.70 ACRES

A history of previous surveys is contained in the field note record.

This plat, in two sheets, represents a dependent resurvey of the north boundary, a portion of the east boundary, a portion of the subdivisional lines, and a segregation of mineral surveys of T. 29 N., R. 98 W., Sixth Principal Meridian, Wyoming, designed to restore the corners in their true original locations according to the best available evidence.

Except as indicated hereon, the lottings and areas are as shown on the plat approved November 23, 1877.

This resurvey was executed by Joe N. LaRue, Supervisory Cadastral Surveyor, beginning September 13, 1968, and completed October 29, 1968, pursuant to Special Instructions for Group No. 320, Wyoming, dated September 11, 1968.

Lat. 42°27'08.0"N.
Long. 108°28'52.7"W.

UNITED STATES DEPARTMENT OF THE INTERIOR
BUREAU OF LAND MANAGEMENT
Washington, D. C. August 16, 1971

This plat is strictly conformable to the approved field notes, and the survey, having been correctly executed in accordance with the requirements of law and the regulations of this Bureau, is hereby accepted.

For the Director

Clark F. Gumm

Chief, Division of Cadastral Survey

D.H.D.

457 c

29-98

7140

ORIGINAL

Sheet No. 2 of 2 Sheets

TOWNSHIP 29 NORTH, RANGE 98 WEST OF THE SIXTH PRINCIPAL MERIDIAN, WYOMING.

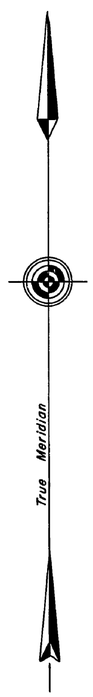

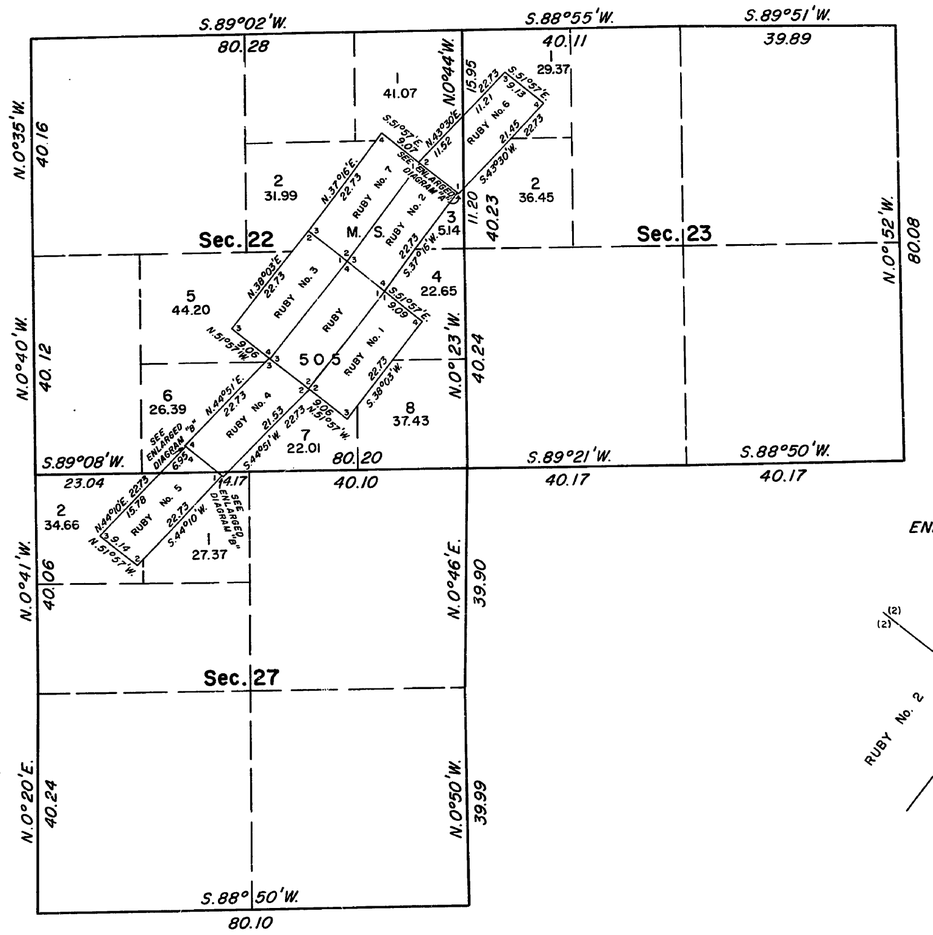

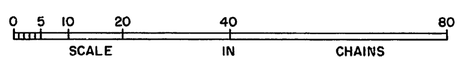

Reference should be made to Sheet No. 1 for survey information.

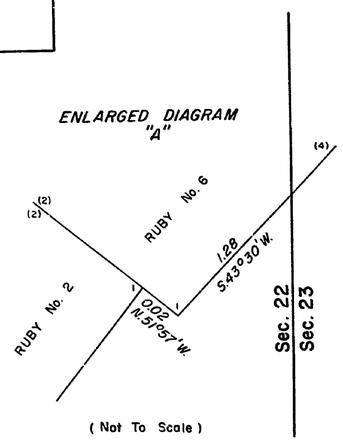

UNITED STATES DEPARTMENT OF THE INTERIOR
BUREAU OF LAND MANAGEMENT
Washington, D. C. August 16, 1971

This plat is strictly conformable to the approved field notes, and the survey, having been correctly executed in accordance with the requirements of law and the regulations of this Bureau, is hereby accepted.

For the Director

Clark L. Gumm

Chief, Division of Cadastral Survey

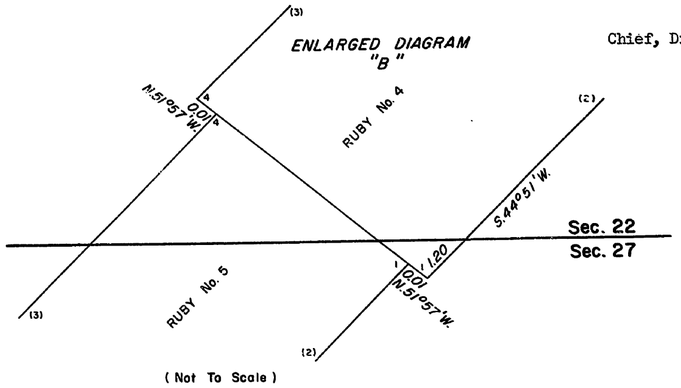

W.H.B.

457 D

29-98

Accs. 6263

ORIGINAL

TOWNSHIP No. 29 NORTH, RANGE No. 98 WEST OF THE SIXTH PRINCIPAL MERIDIAN, WYOMING

DEPENDENT RESURVEY SECTIONS 33 AND 34 WITH SEGREGATED MINERAL SURVEYS

SHEET No. 2 OF 2 SHEETS

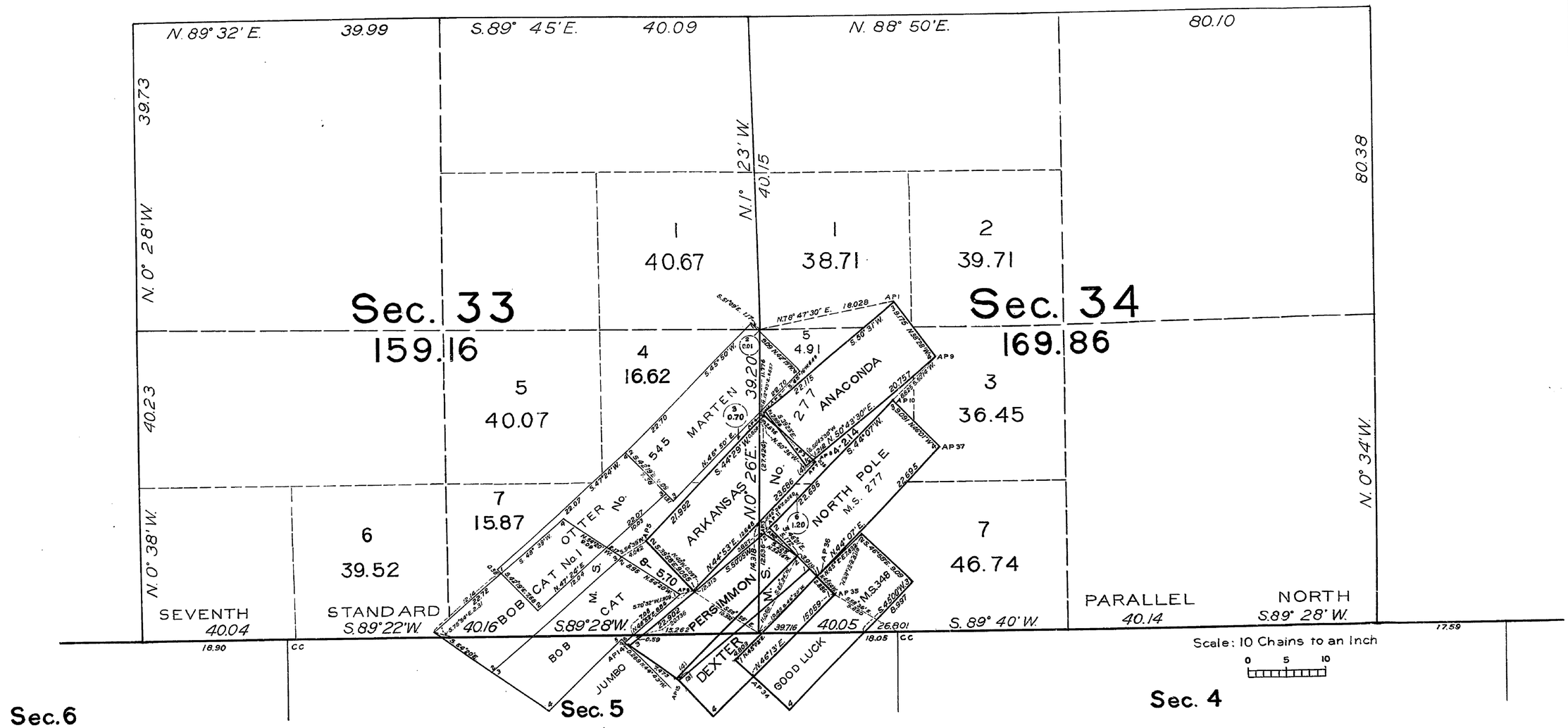

Office of Supervisor of Surveys

Denver, Colorado, Sept. 25, 1941.

The above plat of Sections 33 and 34, Township No. 29 North, Range No. 98 West of the Sixth Principal Meridian, Wyoming, is a part of the official plat of resurvey Sections 31 to 36, under Group No. 166, Wyoming, executed by Clyde W. Atherly, Cadastral Engineer, May 28 to July 12, 1939, and is prepared for the purpose of showing in detail a remonumented resurvey of the boundary of Mineral Survey No. 277, Dexter et al Lode Claims; the segregation of Mineral Surveys Nos. 348 and 545 from data contained in the official records; the fractional lots created by segregation of all mineral claims above referred to and is hereby approved

Supervisor of Surveys

UNITED STATES
DEPARTMENT OF THE INTERIOR
GENERAL LAND OFFICE
Washington, D.C., Nov. 21, 1941.

The survey represented by this plat, having been correctly executed in accordance with the requirements of law and the regulations of this office, is hereby accepted

Joel David Wolfsohn

Assistant Commissioner

457-B

Trans to Chey. L.O.
Mch 20, 1942

29 - 98

Acces. 6262

ORIGINAL

TOWNSHIP No. 29 NORTH, RANGE No. 98 WEST OF THE SIXTH PRINCIPAL MERIDIAN, WYOMING

DEPENDENT RESURVEY SECTIONS 31 TO 36 WITH SEGREGATED MINERAL SURVEYS

SHEET No. 1 OF 2 SHEETS

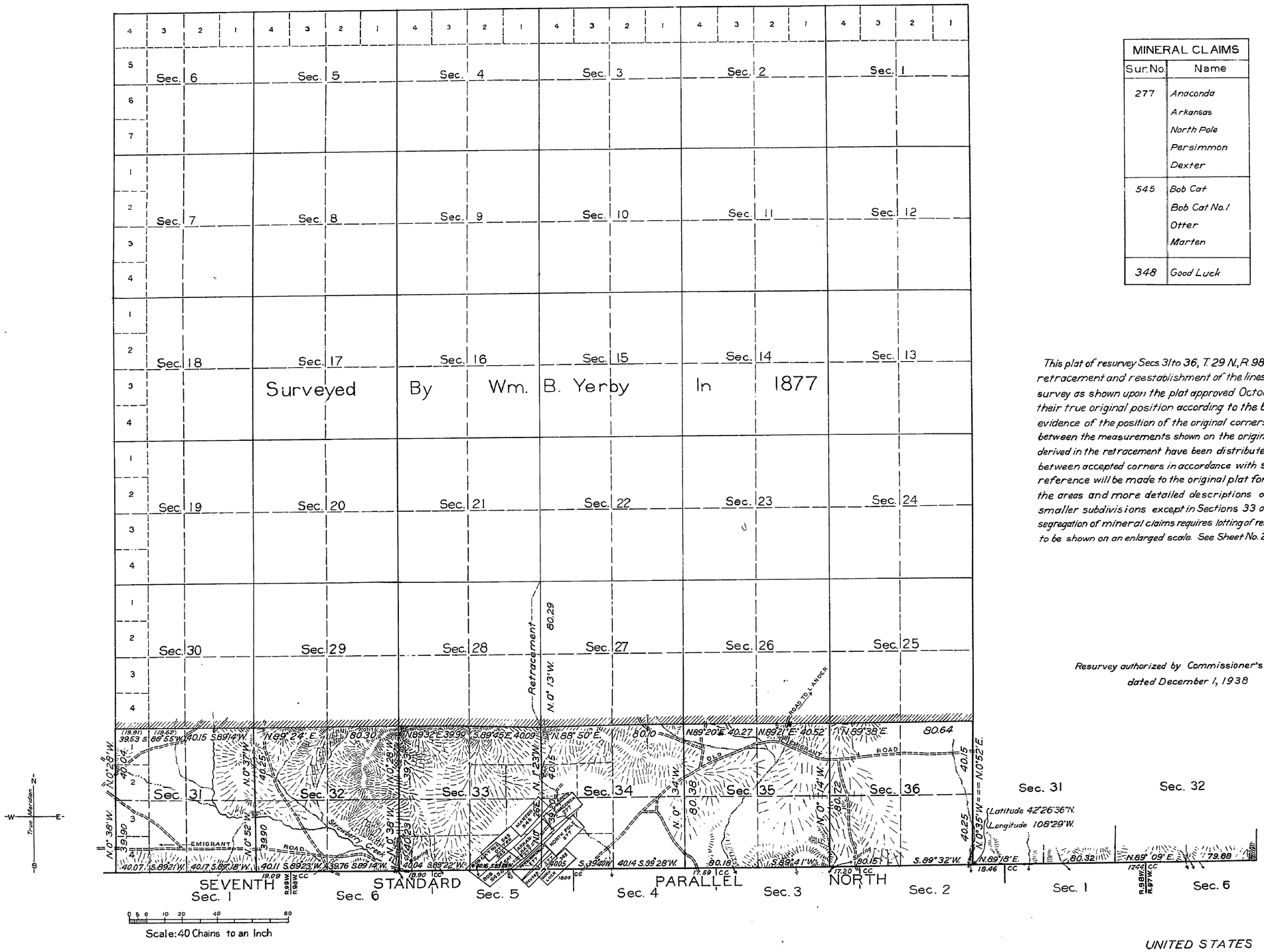

MINERAL CLAIMS	
Sur. No.	Name
277	Anaconda
	Arkansas
	North Pole
	Persimmon
	Dexter
545	Bob Cat
	Bob Cat No. 1
	Otter
	Marten
348	Good Luck

This plat of resurvey Secs. 31 to 36, T. 29 N., R. 98 W. delineates a retracement and reestablishment of the lines of the original survey as shown upon the plat approved October 22, 1877, in their true original position according to the best available evidence of the position of the original corners; all differences between the measurements shown on the original plat and those derived in the retracement have been distributed proportionally between accepted corners in accordance with surveying rules; reference will be made to the original plat for the showing of the areas and more detailed descriptions of the various smaller subdivisions except in Sections 33 and 34 where the segregation of mineral claims requires letting of remaining public land to be shown on an enlarged scale. See Sheet No. 2.

Resurvey authorized by Commissioner's letter "E" dated December 1, 1938

Area resurveyed, 3,841.16 Acres

LINES DESIGNATED	BY WHOM SURVEYED	GROUP		MILEAGE		WHEN SURVEYED	
		No.	DATE	MLS.	CHS.	BEGUN	COMPLETED
Standard Parallel	Clyde W. Atherly	166	March 31, 1939	8	1.03	May 28, 1939	July 12, 1939
E. and W. Exterior	"	"	"	2	0.34	"	"
Subdivisional	"	"	"	11	2.15	"	"
Segregated Min. Sur. 277	"	"	"	2	58.51	"	"
Connecting	"	"	"	3	04.83	"	"

Office of Supervisor of Surveys
Denver, Colorado, Sept. 25, 1941
The above plat of Township No. 29 North, Range No. 98 West of the Sixth Principal Meridian, Wyoming, is strictly conformable to the field notes of the resurvey thereof which have been examined and approved

Daniel A. Johnson
Supervisor of Surveys

UNITED STATES
DEPARTMENT OF THE INTERIOR
GENERAL LAND OFFICE
Washington, D.C., Nov. 21, 1941
The survey represented by this plat having been correctly executed in accordance with the requirements of law and the regulations of this office is hereby accepted

Joel David Wolfsohn
Assistant Commissioner

AMT

H.M.B.

457-A

Trans. to Chey. So
Mch 20, 1942

29 - 98

(9)

51

54R

TOWNSHIP Nº 29 NORTH RANGE Nº 98 WEST of the 6TH Principal MERIDIAN.

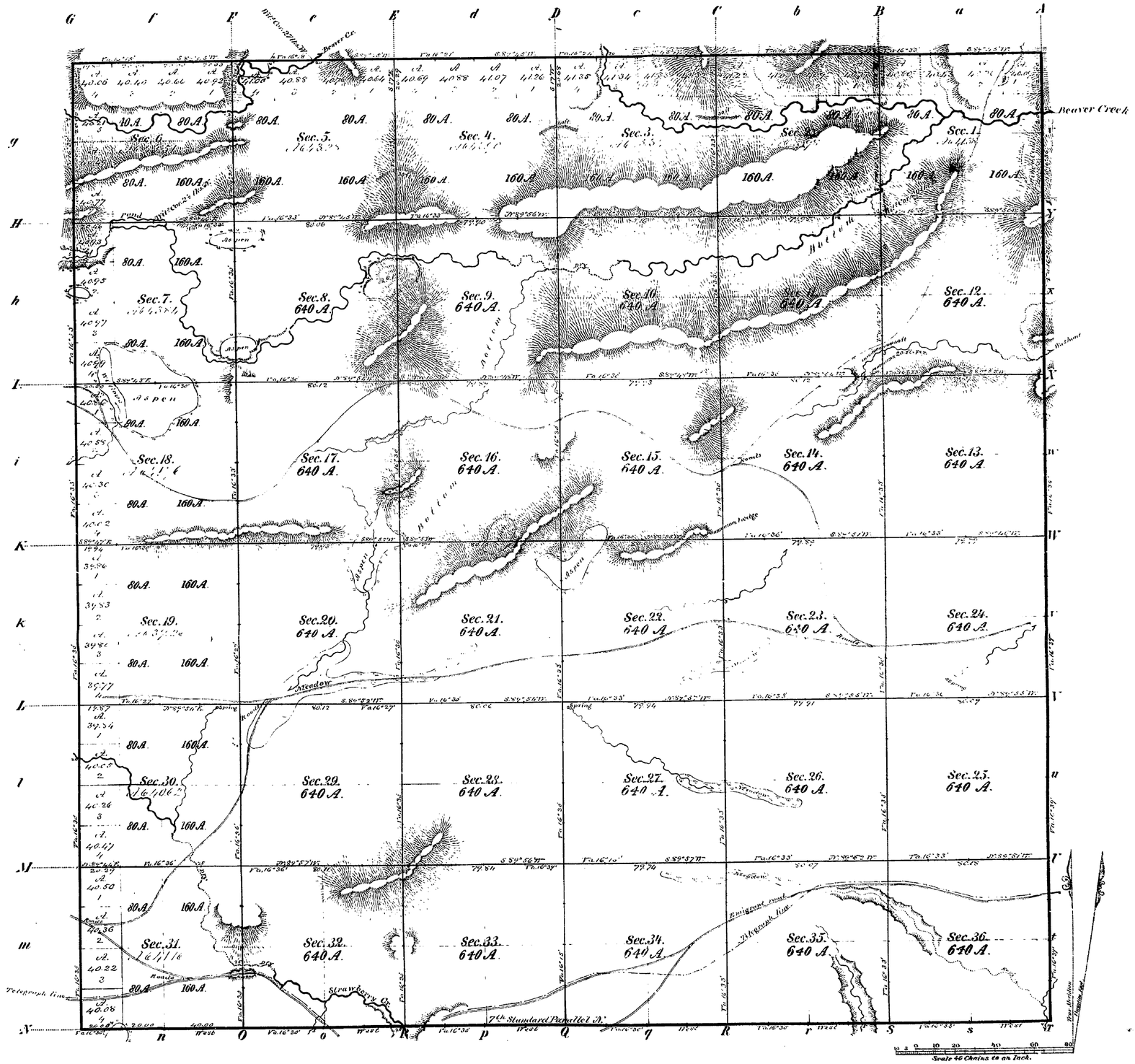

Total number of Acres. 23,068.03

	Surveys Designated	By Whom Surveyed	Date of Contract	Amount of Surveys Mls. Chs. Lks.	When Surveyed
Standard and Township lines		Wm. B. Yerby	April 2nd 1877	23 . 79 . 89	June & July 1877
Subdivisions		Wm. B. Yerby	April 2nd 1877	60 . 3 . 42	August 1877
Connections					

The above Map of Township No. 29 North of Range No. 98 West of the 6th Principal Meridian, Wyoming Territory, is strictly conformable to the field notes of the survey thereof on file in this Office, which have been examined and approved.

Surveyor General's Office,
Cheyenne, Wyo. Nov. 23, 1877.

Edw. C. David
Surv. Genl.

A. Gast & Co. St. Louis, Mo.

457

29-98

(9)

Click Here for Field Notes

534

16

EXTERIOR LINES.

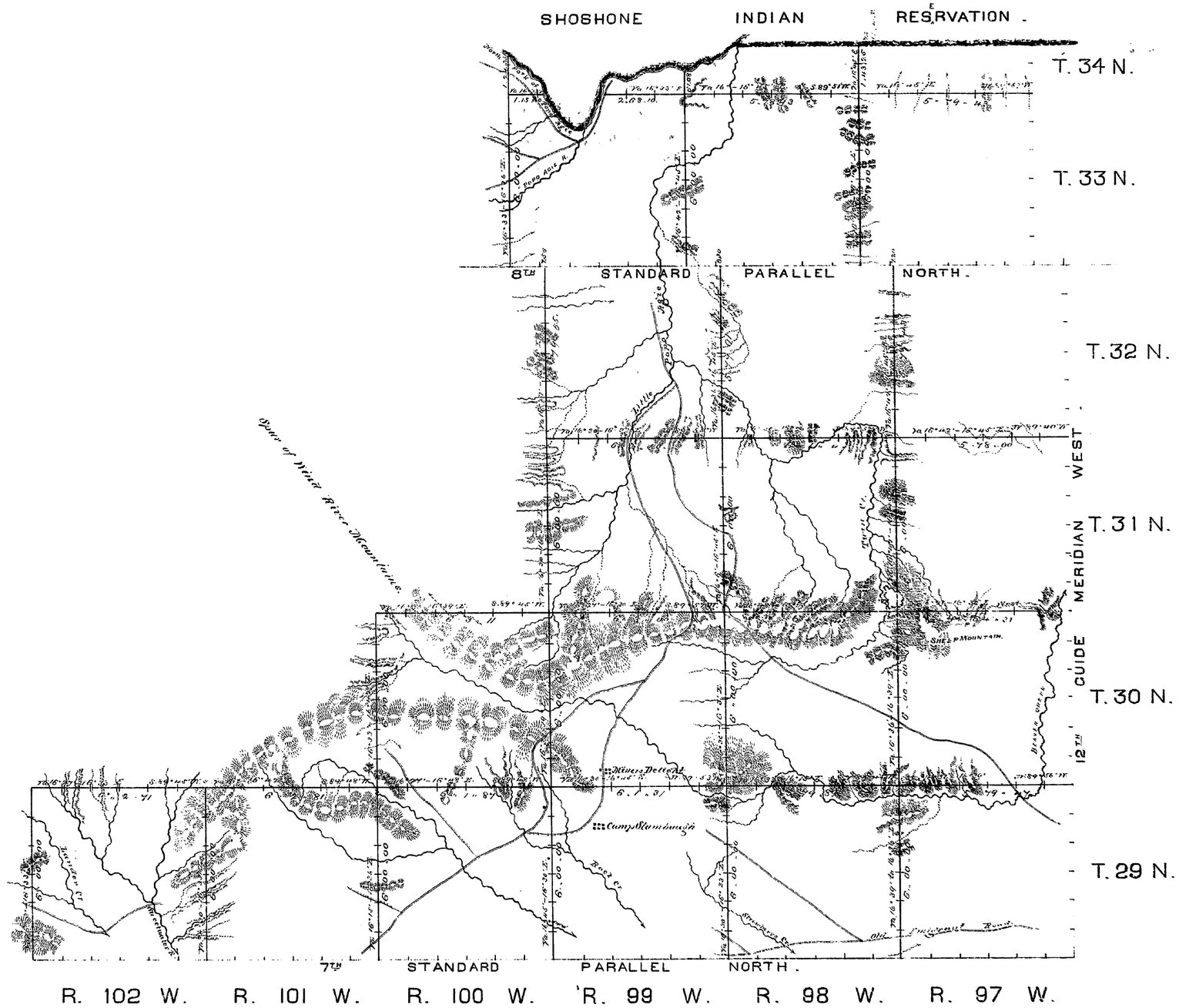

I hereby certify that the above Diagram of the Exterior lines of Townships 29, 30, 31, 32, 33 and 34 North, Ranges 97, 98 and 99 West, Townships 29 and 30 North, Range 100 West, and Townships 29 North, Ranges 101 and 102 all West of the 6th Principal Meridian, in Wyoming Territory, is strictly conformable to the field notes of the survey thereof on file in this Office, which have been examined and approved.

Surveyor General's Office,
Cheyenne Wyo. Sept. 25th 1877.

Edw. C. David
Surv. Gen.

Survey Designation	By Whom Surveyed	Date of Contract	Amount of Survey	When Surveyed
			Chs	
Township lines	William B. Yerby	April 2nd 1877.	210 " 53 " 24	June – Aug. 1877
Connections	" " "	" " "	" 60 " 91	" " "

Click Here for Field Notes

SEVENTH STANDARD PARALLEL NORTH,

From the 12th to the 13th Guide Meridian West, between townships 28 & 29 N. in Ranges 97 to 104 inclusive, West of the 6th Principal Meridian.

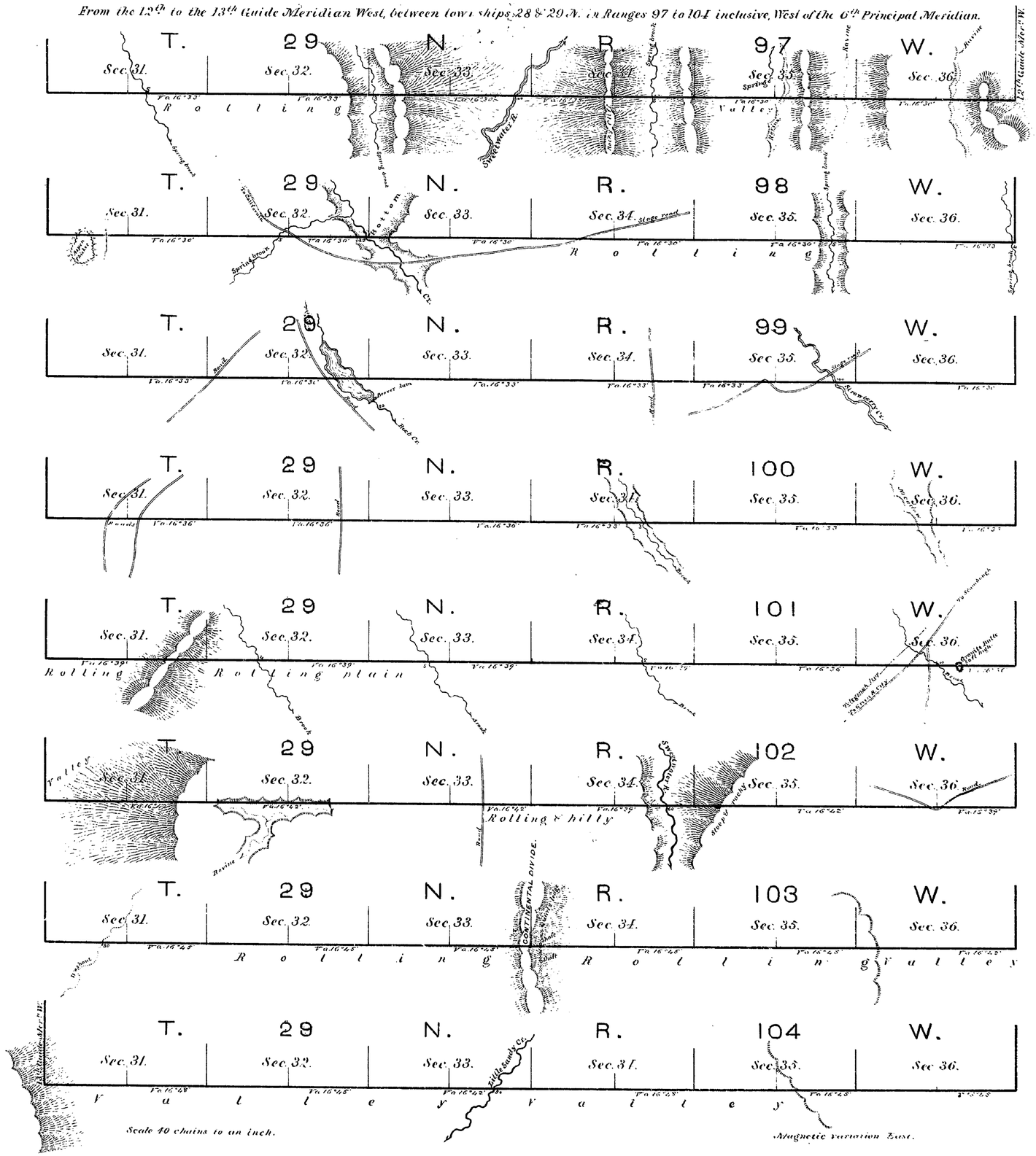

Surveys designated.	By whom surveyed.	Date of contract.	Amount of surveys.	When surveyed.
7th Standard Parallel N.	William B. Yerby	April 2nd 1877.	48 Miles.	June 12th to 17th 1877.

I hereby certify, that the above diagram of the 7th Standard Parallel North, from the 12th to the 13th Guide Meridian West, between Townships 28 and 29 North, in Ranges 97 to 104 inclusive, West of the 6th Principal Meridian, in Wyoming Territory, is strictly conformable to the original field notes of the survey thereof, on file in this office, which have been examined and approved.

Surveyor General's Office,
Cheyenne, Wyo. July 26. 1877.

Edw. C. David
Surveyor General.

5937

(4-675)

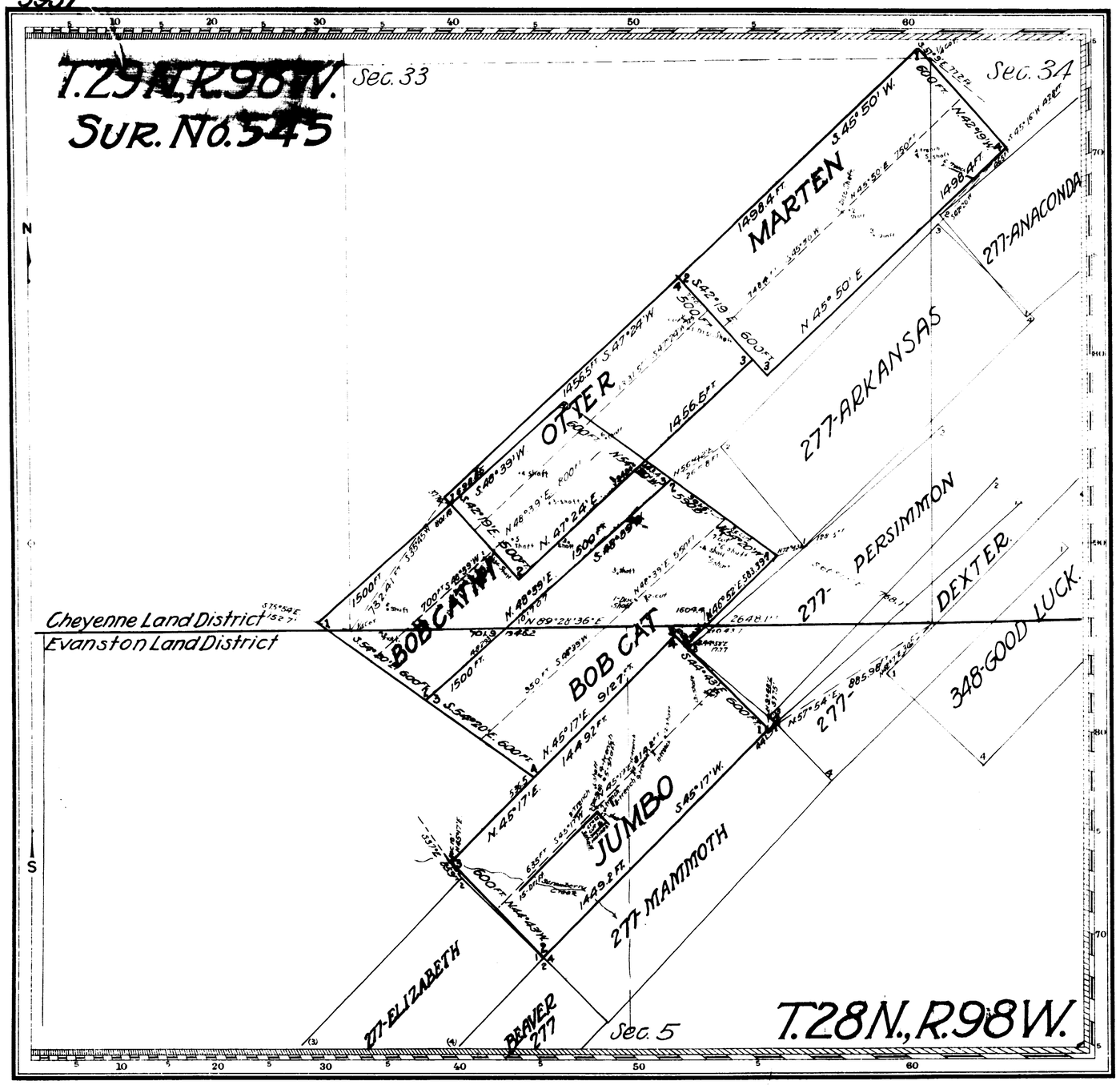

Jumbo July 1, 1921, Otter Nov. 5, 1924
Bob Cat Nov. 24, 1924, Marten Feb. 25, 1925
(Claim Located Bob Cat No. 1, (as amended) Aug. 26, 1926.

Mineral Survey No. 545

Lot No.

Evanston & Cheyenne Land Districts.

PLAT

OF THE CLAIM OF

CHARLES PAGE

KNOWN AS THE

BOB CAT, BOB CAT No 1, OTTER, MARTEN and JUMBO Lodes

IN LEWISTON (UNORG.) MINING DISTRICT,
FREMONT COUNTY, WYOMING

Containing an Area of _____ Acres.

Scale of 400 Feet to the inch

Variation

SURVEYED JUNE 15, 1926 - SEPT. 17 1927 BY

Guy W. Higby U.S. Mineral Surveyor,

The Original Field Notes of the Survey of the Mining Claim of Charles Page known as the Bob Cat, Bob Cat No 1, Otter Marten and Jumbo Lodes from which this plat has been made under my direction, have been examined and approved, and are on file in this Office, and I hereby certify that they furnish such an accurate description of said Mining Claim as will, if incorporated into a patent, serve fully to identify the premises, and that such reference is made therein to natural objects or permanent monuments as will perpetuate and fix the locus thereof.

I further certify that Five Hundred Dollars worth of labor has been expended or improvements made upon said Mining Claim by claimant or his grantors and that said improvements consist of

25 shafts, 9 trenches, 1 drift, 1 incline and cross cut, 4 open cuts.

that the location of said improvements is correctly shown upon this plat, and that no portion of said labor or improvements has been included in the estimate of expenditures upon any other claim.

And I further certify that this is a correct plat of said Mining Claim made in conformity with said original field notes of the survey thereof, and the same is hereby approved.

Public Survey Office
Cheyenne, Wyoming
November 10, 1927

Joel Q. Naret.
Office Cadastral Engineer.

545

Mineral Claimant 7 ok
Feb. 28, 1928.

ENT. NO. 0170776 (27) NOTES
05' 130 ft Chey
PAT. NO. 11/3/31 V. 28
C. S. NO. 31 P.

RECEIVED S. G. O.
JUN 8 1916
CHEYENNE, WYO.

Deposited by Claimant $170.00
Cost of Office Work 45.15
Amount to be refunded 124.85

(4-675)

5898

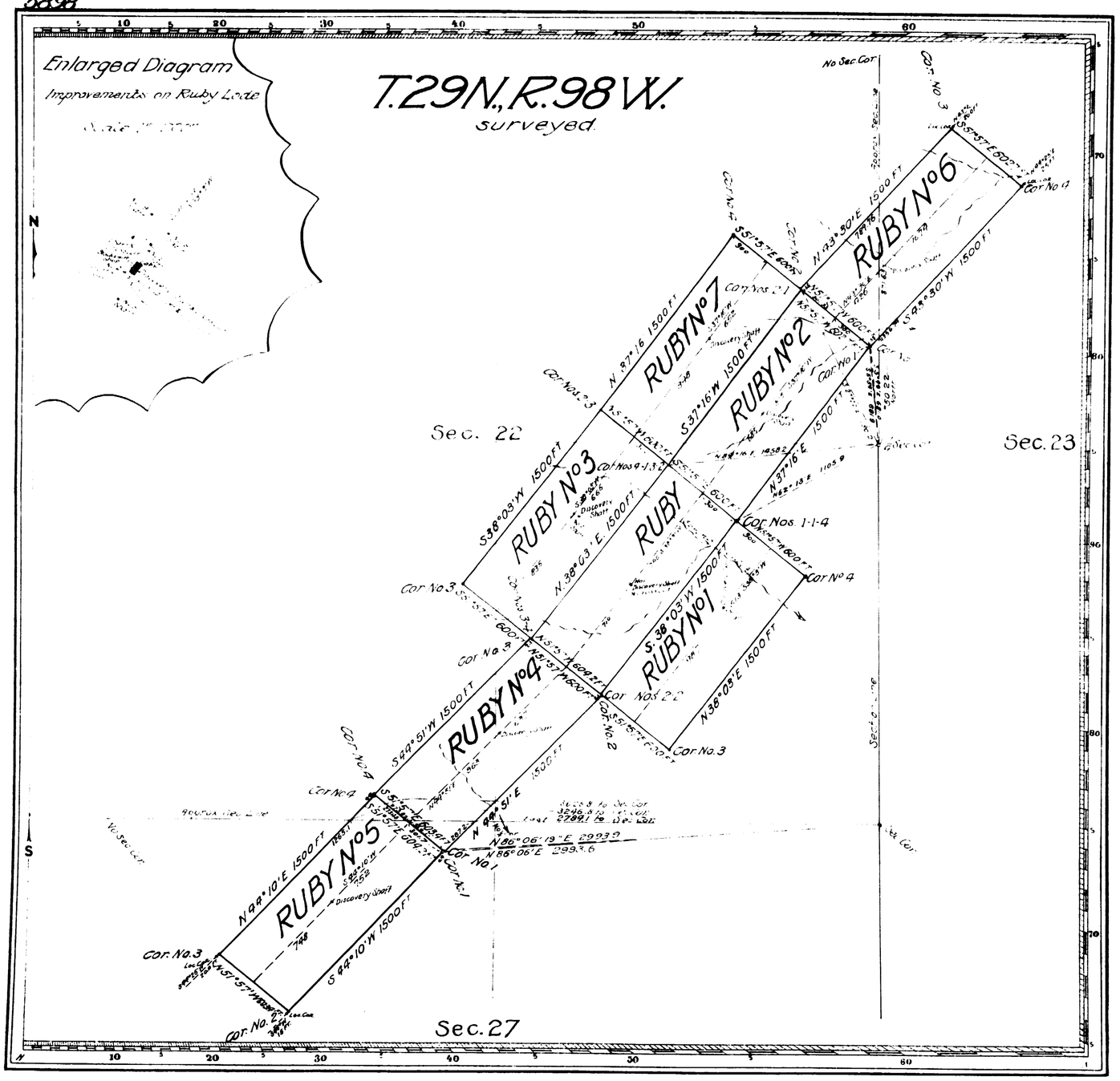

Ruby & Ruby Nos. 1-2-3-4 (amended) Oct. 11, 1915
Claim Located Ruby No. 6 Nov. 28, 1915
Ruby Nos 5 & 7 Nov. 30, 1915 ~~1910~~

Mineral Survey No. 505

~~Lot No~~

Lander, Wyoming Land District.

PLAT

OF THE CLAIM OF

Henry H. Armstead

KNOWN AS THE

Ruby, Ruby No 1, Ruby No. 2, Ruby No. 3, Ruby No 4, Ruby No 5 Ruby No. 6, Ruby No 7 Lodes

IN Lewiston (unorg'd) MINING DISTRICT.
Fremont COUNTY, Wyoming

Containing an Area of _____ Acres

Scale of 600 feet to the inch

Variation

SURVEYED February 12th 26th 1916 BY

Guy W. Higby U.S. Mineral Surveyor,

The Original Field Notes of the Survey of the Mining Claim of Henry H. Armstead known as the Ruby, Ruby No 1, Ruby No 2, Ruby No. 3, Ruby No 4, Ruby No. 5 Ruby No. 6 and Ruby No 7 Lodes

from which this plat has been made under my direction have been examined and approved, and are on file in this Office; and I hereby certify that they furnish such an accurate description of said Mining Claim as will, if incorporated into a patent, serve fully to identify the premises, and that such reference is made therein to natural objects or permanent monuments as will perpetuate and fix the locus thereof.

I further certify that Five Hundred Dollars worth of labor has been expended or improvements made, or has been expended or made on each of said claims, upon said Mining Claim by claimant or his grantors, and that said improvements consist of 8 Discovery Shafts 10 Shafts & 9 Cross Cuts.

that the location of said improvements is correctly shown upon this plat, and that no portion of said labor or improvements has been included in the estimate of expenditures upon any other claim.

And I further certify that this is a correct plat of said Mining Claim made in conformity with said original field notes of the survey thereof, and the same is hereby approved.

U.S. Surveyor General's Office Charles L. Decker
Cheyenne, Wyo. U.S. Surveyor General for
May 24th, 1916 Wyoming

FILE NO. 08160 ENTRIES
April 4, 1917
PATENT NO. 577967 - for Ruby & Nos 1, 2, 3 & 4
U. S. NO. 182 P

505

5741

(4-675)

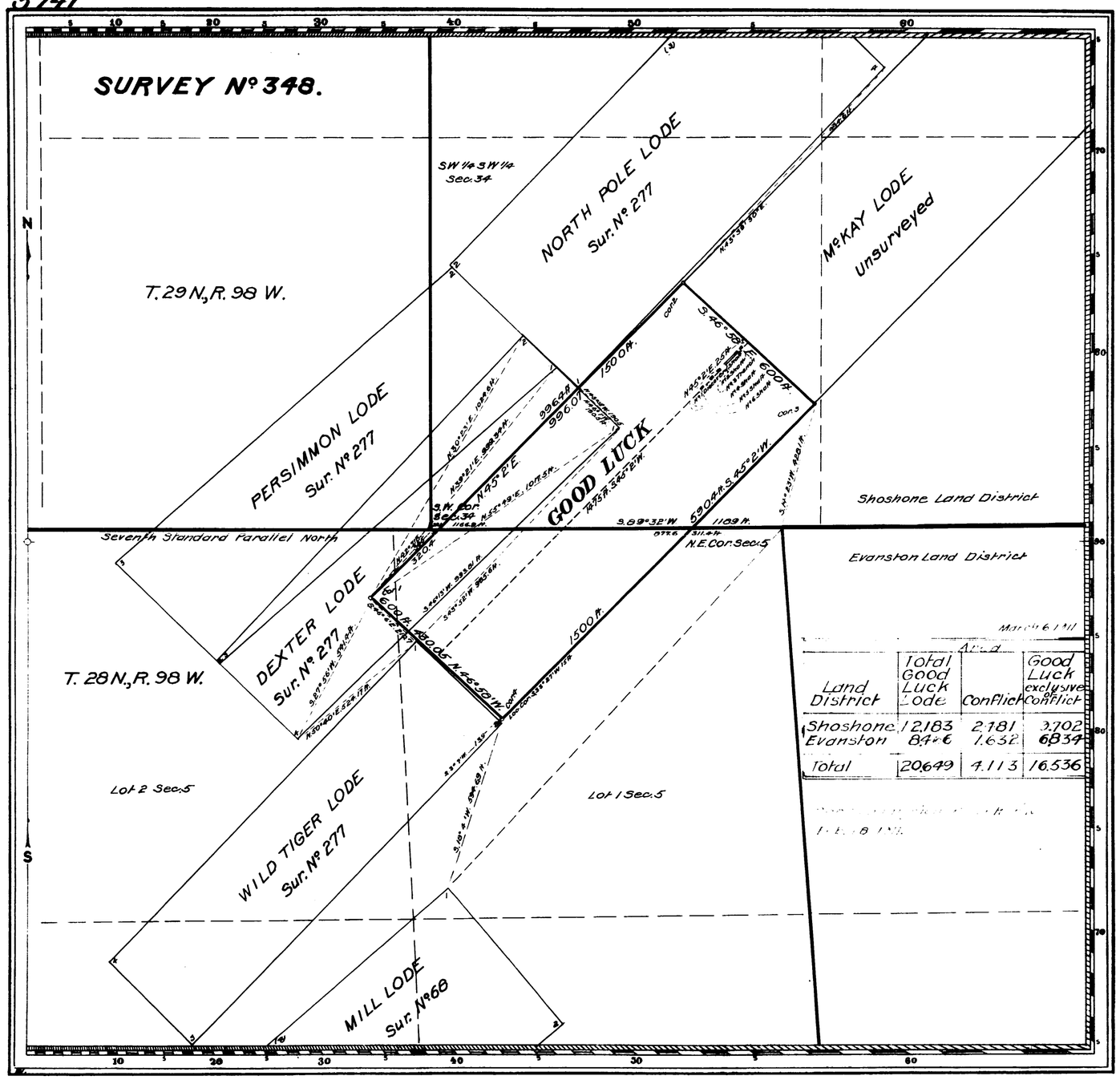

Deposited for Office Work $8700
Cost of Office Work $8700

Claim Located (as amended) Oct. 13, 1905

Mineral Survey Nº 348.

L.O.T. Nº

Shoshone and Evanston Land Districts

PLAT

OF THE CLAIM OF

Bertha H. Nickerson

KNOWN AS THE

GOOD LUCK LODE

IN Overland MINING DISTRICT,
Fremont COUNTY, Wyoming
Containing an Area of 20649 Acres.
Scale of 300 Feet to the inch.
Variation 16°50'E.
SURVEYED June 13, 1906 BY
Guy W. Higby
U.S. Mineral Surveyor,

The Original Field Notes of the Survey of the Mining Claim of Bertha H. Nickerson known as the GOOD LUCK LODE

from which this plat has been made under my direction, have been examined and approved, and are on file in this Office; and I hereby certify that they furnish such an accurate description of said Mining Claim as will, if incorporated into a patent, serve fully to identify the premises, and that such reference is made therein to natural objects or permanent monuments as will perpetuate and fix the locus thereof.

I further certify that Five Hundred Dollars worth of labor has been expended or improvements made upon said Mining Claim by claimant or her grantors, and that said improvements consist of

1 Discovery Shaft, 4 Shafts and 1 Trench

that the location of said improvements is correctly shown upon this plat, and that no portion of said labor or improvements has been included in the estimate of expenditures upon any other claim.

And I further certify that this is a correct plat of said Mining Claim made in conformity with said original field notes of the survey thereof, and the same is hereby approved.

U.S. Surveyor General's Office
Cheyenne, Wyoming.
May 16, 1910.

Thos. Patterson
U.S. Surveyor General for Wyoming.

Area

Land District	Total Good Luck Lode	Conflict	Good Luck exclusive of Conflict
Shoshone	12,183	2,781	9,402
Evanston	8,466	1,632	6,834
Total	20,649	4,113	16,536

c4060
o7489
r45178
30-31

3

97

(4-675)

5671

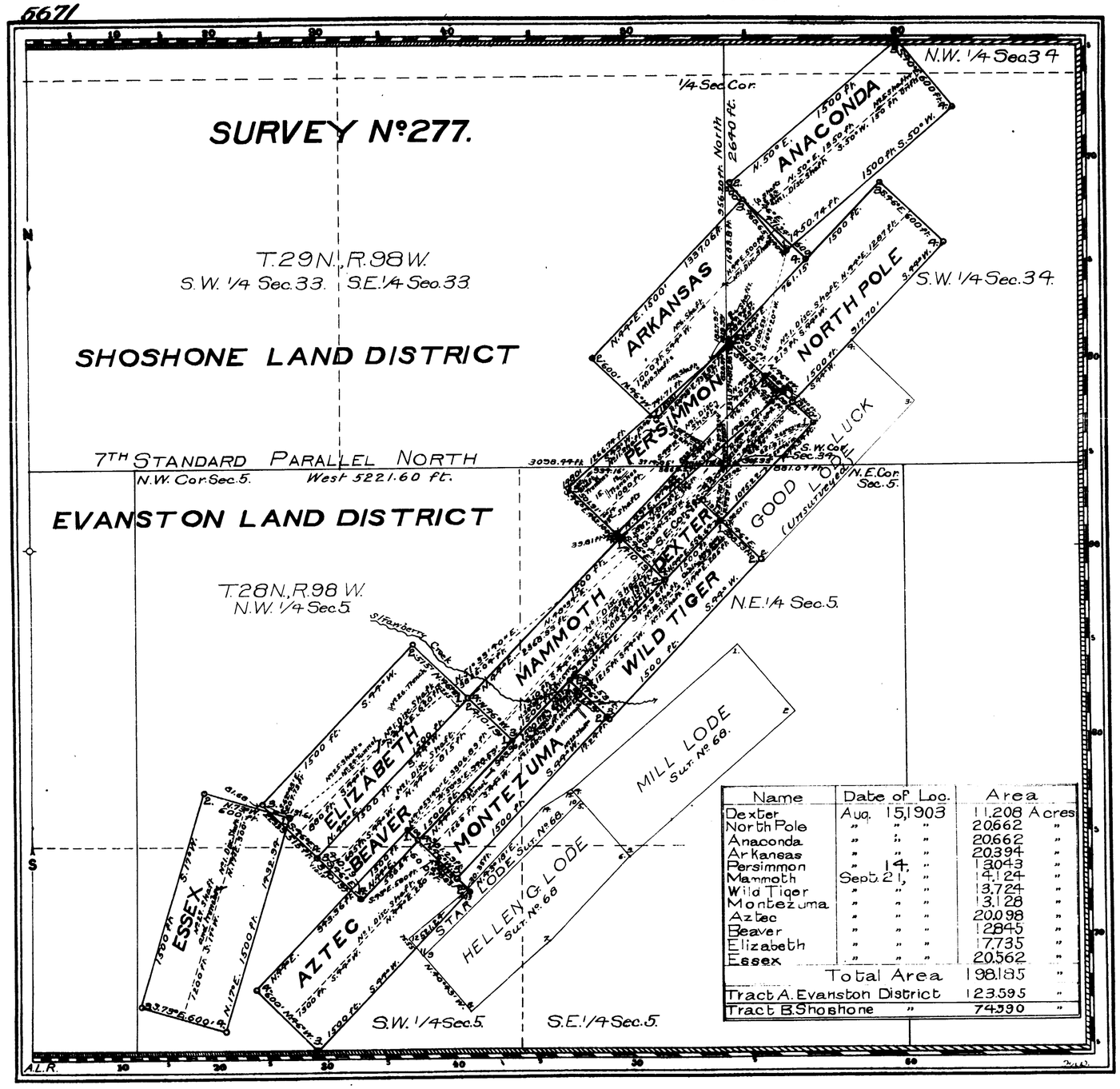

Name	Date of Loc.	Area
Dexter	Aug. 15, 1903	11.208 Acres
North Pole	" " "	20.662 "
Anaconda	" " "	20.662 "
Arkansas	" " "	20.394 "
Persimmon	" 14.	13.043 "
Mammoth	Sept. 21, "	14.124 "
Wild Tiger	" " "	13.724 "
Montezuma	" " "	13.128 "
Aztec	" " "	20.098 "
Beaver	" " "	12.845 "
Elizabeth	" " "	17.735 "
Essex	" " "	20.562 "
Total Area		198.185 "
Tract A. Evanston District		123.595 "
Tract B. Shoshone "		74.590 "

Claim Located See Table 190

Mineral Survey Nº 277.

Lot Nº
Evanston and Shoshone Land Districts.

PLAT

OF THE CLAIM OF

The Dexter Mining and Development Company
KNOWN AS THE

Dexter et al. Lodes

IN AN UNORGANIZED MINING DISTRICT,
FREMONT COUNTY, WYOMING
Containing an Area of 198.185 Acres.
Scale of 600 Feet to the inch.
Variation 16° 30' E.
SURVEYED JULY 18 – 23 1904 BY
George F. Ober, U.S. Deputy Mineral Surveyor,

The Original Field Notes of the Survey of the Mining Claim of
The Dexter Mining and Development Company
known as the

Dexter et al. Lodes

from which this plat has been made under my direction, have been examined and approved, and are on file in this Office; and I hereby certify that they furnish such an accurate description of said Mining Claim as will, if incorporated into a patent, serve fully to identify the premises, and that such reference is made therein to natural objects or permanent monuments as will perpetuate and preserve the locus thereof.

I further certify that Five Hundred Dollars worth of labor has been expended, or improvements made, upon said Mining Claim, by claimant for the benefit of each location, or its grantors, and that said improvements consist of 12 discovery shafts, 16 shafts, 5 trenches, 2 tunnels, 1 shaft with drifts and 2 shafts with trenches

that the location of said improvements is correctly shown upon this plat, and that no portion of said labor or improvements has been included in the estimate of expenditures upon any other claim.

And I further certify that this is a correct plat of said Mining Claim made in conformity with said original field notes of the survey thereof, and the same is hereby approved.

U.S. Surveyor General's Office.
Cheyenne Wyoming
September 30, 1904

Mathew P. Hannon
U.S. Surveyor General for
Wyoming

277

Lander

30
Dec 20, 1905
43067
30

Evanston

Dec. 20, 1905
43057