Click Here for Field Notes

Acces. 6376

ORIGINAL

TOWNSHIP No. 30 NORTH, RANGE No. 94 WEST OF THE SIXTH PRINCIPAL MERIDIAN, WYOMING

Dependent Resurvey

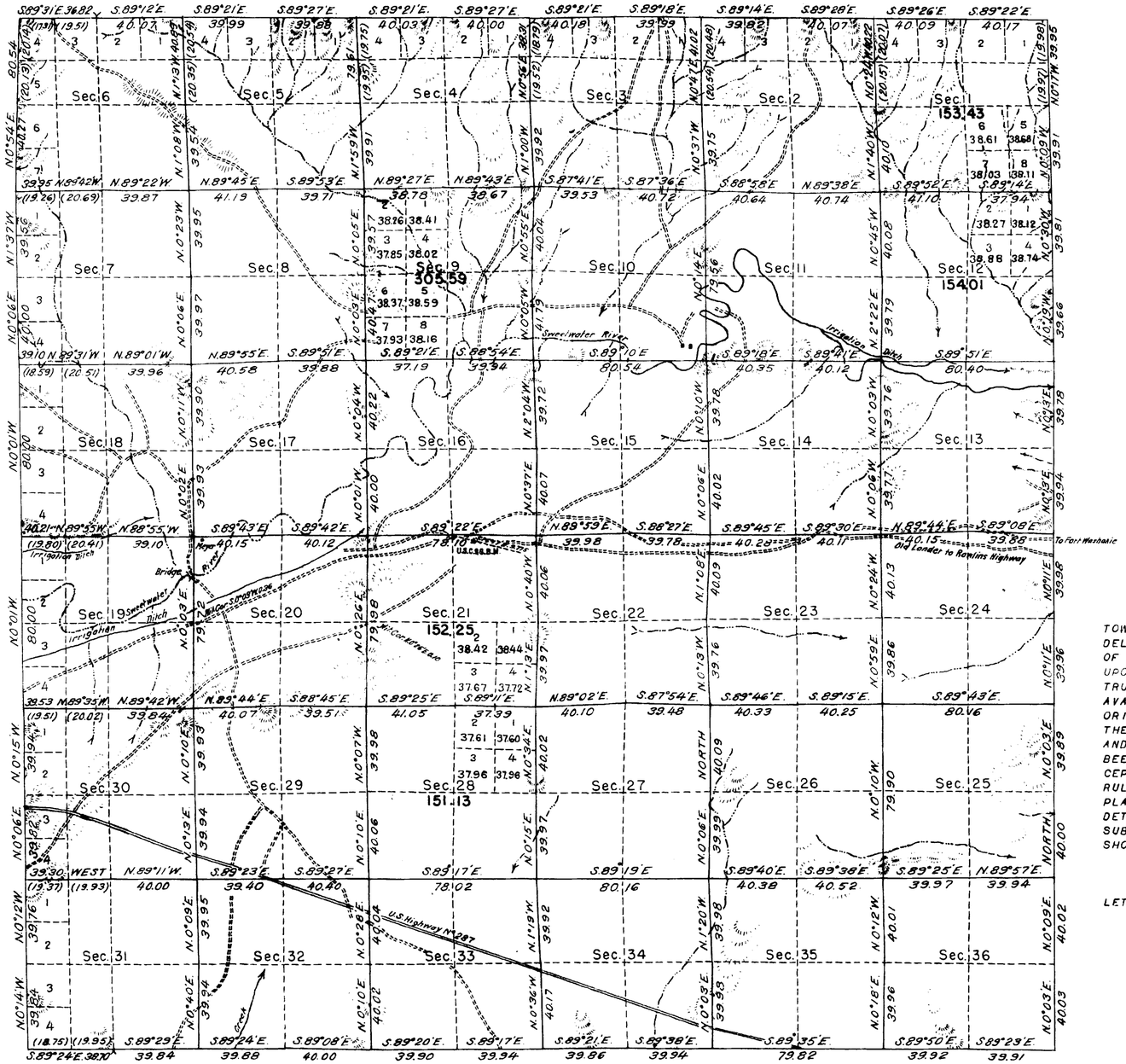

MEMORANDUM

THIS PLAT OF THE DEPENDENT RESURVEY OF TOWNSHIP NO. 30 NORTH, RANGE NO. 94 WEST, DELINEATES A RETRACEMENT AND REESTABLISHMENT OF THE LINES OF THE ORIGINAL SURVEY AS SHOWN UPON THE PLAT APPROVED APRIL 2, 1893, IN THEIR TRUE ORIGINAL POSITION ACCORDING TO THE BEST AVAILABLE EVIDENCE OF THE POSITION OF THE ORIGINAL CORNERS. ALL DIFFERENCES BETWEEN THE MEASUREMENTS SHOWN ON THE ORIGINAL PLAT AND THOSE DERIVED IN THE RETRACEMENT HAVE BEEN DISTRIBUTED PROPORTIONALLY BETWEEN ACCEPTED CORNERS IN ACCORDANCE WITH SURVEYING RULES. REFERENCE WILL BE MADE TO THE ORIGINAL PLAT FOR THE SHOWING OF THE AREAS AND MORE DETAILED DESCRIPTIONS OF THE VARIOUS SMALLER SUBDIVISIONS, EXCEPT FOR NEW AREAS WHICH ARE SHOWN HEREON.

RESURVEY AUTHORIZED BY GENERAL LAND OFFICE LETTER "E" DATED AUGUST 18, 1939.

10 5 0 40 80

MEAN MAGNETIC DECLINATION

SCALE: 1 INCH = 40 CHAINS

AREA RESURVEYED 22,936.11 ACRES

LINES DESIGNATED	BY WHOM SURVEYED	GROUP NO.	DATE OF SPECIAL INSTRUCTIONS	WHEN SURVEYED	
				BEGUN	COMPLETED
N. & S. EXTERIORS	CLYDE W. ATHERLY	178	MAY 17, 1940.	SEPT. 11, 1940.	OCT. 21, 1940.
SUBDIVISIONAL	" "	"	" "	" "	" "
W. EXTERIOR	"	"	"	AUG. 28, 1940	AUG. 29, 1940
E. EXTERIOR	MARK D. KING	"	"	AUG. 30, 1940	AUG. 30, 1940

UNITED STATES DEPARTMENT OF THE INTERIOR
GENERAL LAND OFFICE

DENVER, COLORADO, **JUNE 28, 1945.**
THIS PLAT OF TOWNSHIP NO. 30 NORTH, RANGE NO. 94 WEST, OF THE SIXTH PRINCIPAL MERIDIAN, WYOMING, IS STRICTLY CONFORMABLE TO THE FIELD NOTES OF THE SURVEY THEREOF WHICH HAVE BEEN EXAMINED AND APPROVED.

C. H. Hartongs
SUPERVISOR OF SURVEYS.

WASHINGTON, D. C., **JANUARY 4, 1946.**
THE SURVEY REPRESENTED BY THIS PLAT HAVING BEEN CORRECTLY EXECUTED IN ACCORDANCE WITH THE REQUIREMENTS OF LAW AND THE REGULATIONS OF THIS OFFICE, IS HEREBY ACCEPTED.

Joel Ward Wolfsohn
ASSISTANT COMMISSIONER.

Recd Jan. 25, 1946

1351-A

30 - 94

(19)

Click Here for Field Notes

10

1852

TOWNSHIP No. 30 NORTH, RANGE No. 94 WEST of the 6th Principal MERIDIAN.

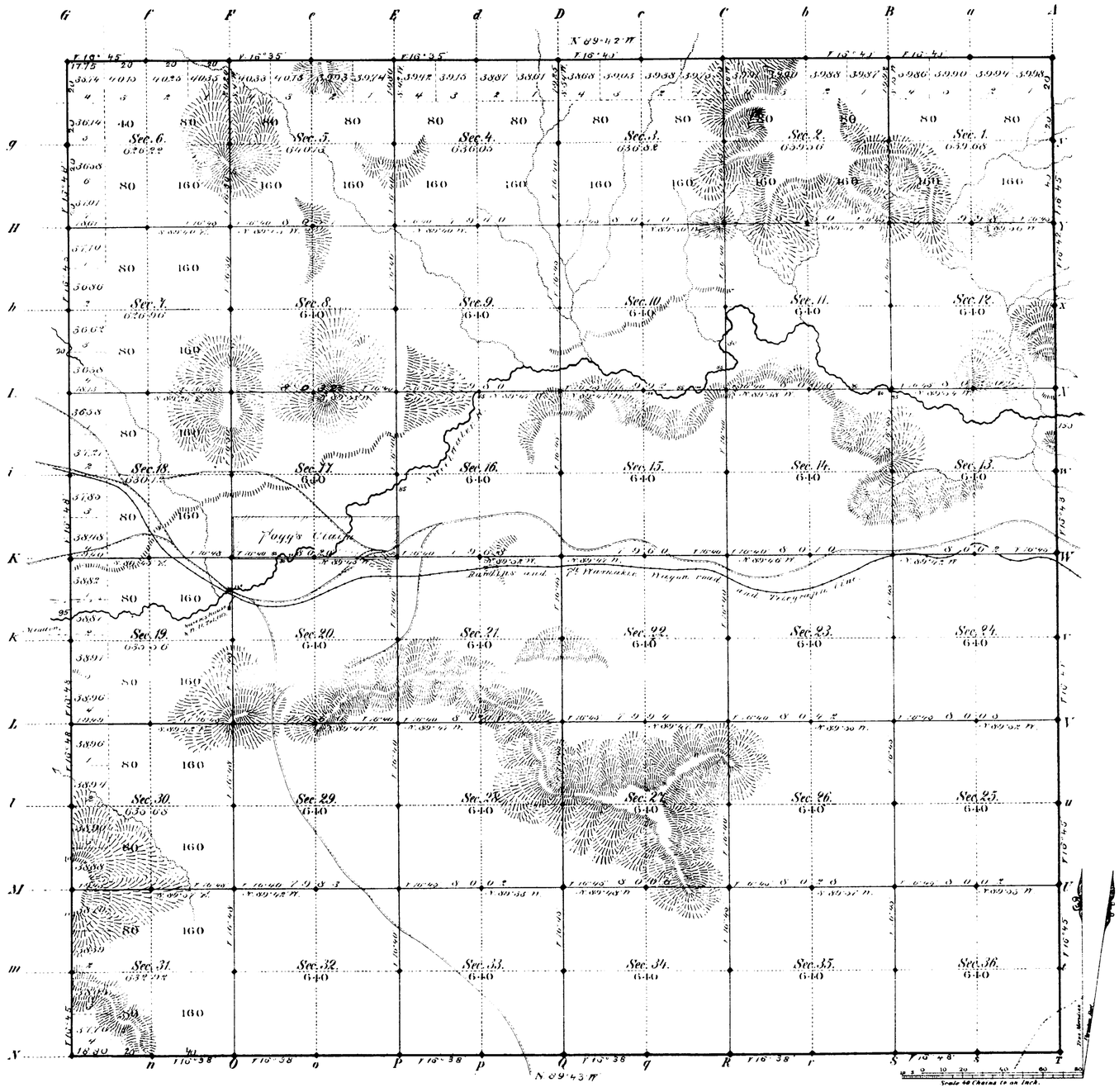

Total number of Acres 22979.40

Surveys Designated	By Whom Surveyed	Date of Contract	Amount of Surveys Mls	Chs	Lks	When Surveyed	Magnetic Declination
Township lines	Arthur S. Sampson	May 24. 1882	73	76	55	Aug 19 23 24 1882	19° 40' East
Subdivisions			22	27	00	Sept. 13 to 1882	19° 44'
Connections							

The above Map of Township No. 30 North, Range No. 94 West of the Sixth Principal Meridian Wyoming Territory is strictly conformable to the field notes of the survey thereof on file in this Office, which have been examined and approved.

Surveyor General's Office,
Cheyenne Wyoming
April 27th, 1883

Edw. C. Bauer
Dep. Sur. Gen.l

1351

A. Gast & Co. St. Louis Mo.

30 - 94

19

Indexed

1874

Click Here for Field Notes

19

EXTERIOR LINES.

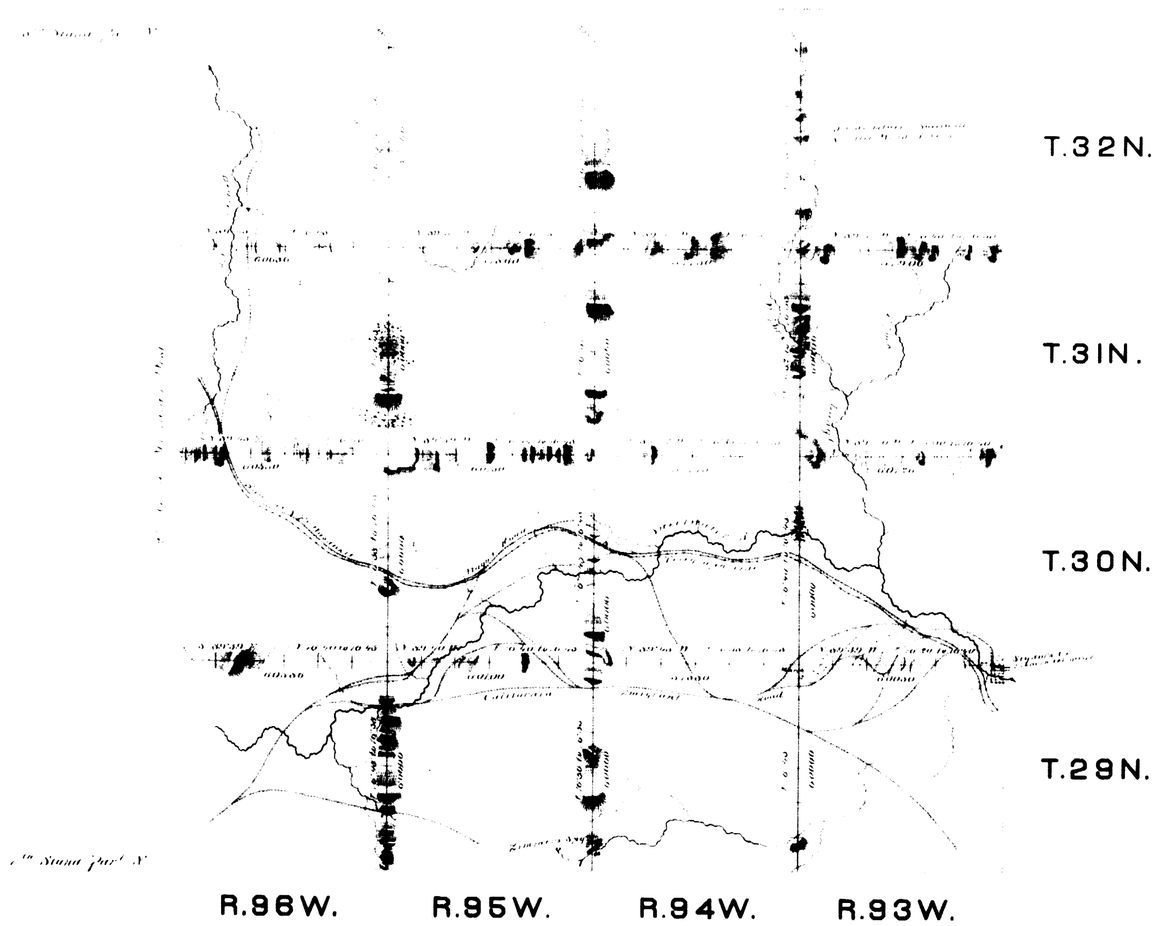

Surveys designated	Date of contract	By whom surveyed	Date of surveys			When surveyed
			Miles	Chs.	Lks.	
Exterior lines	May 4th 1882	Julius C. Simpson	96	1	56	July & Sept. 1882
Connections				0	69	

I hereby certify that the above diagram of the exterior lines of tps. No. 29 30 31 & 32 N. Rgs. 93 94 95 & 96 West of the 6th Principal Meridian, Wyoming Territory, is strictly conformable to the field notes of the survey thereof on file in this Office, which have been examined and approved.

Surveyor General's Office.
Cheyenne Wyo. April 2nd, 1883

Edwin L. Lewis
Surveyor General

1st Stand. Par. N.

1372