Click Here for Field Notes

ORIGINAL

Ac. 6938

TOWNSHIP 31 NORTH, RANGE 96 WEST, OF THE SIXTH PRINCIPAL MERIDIAN, WYOMING.

DEPENDENT RESURVEY

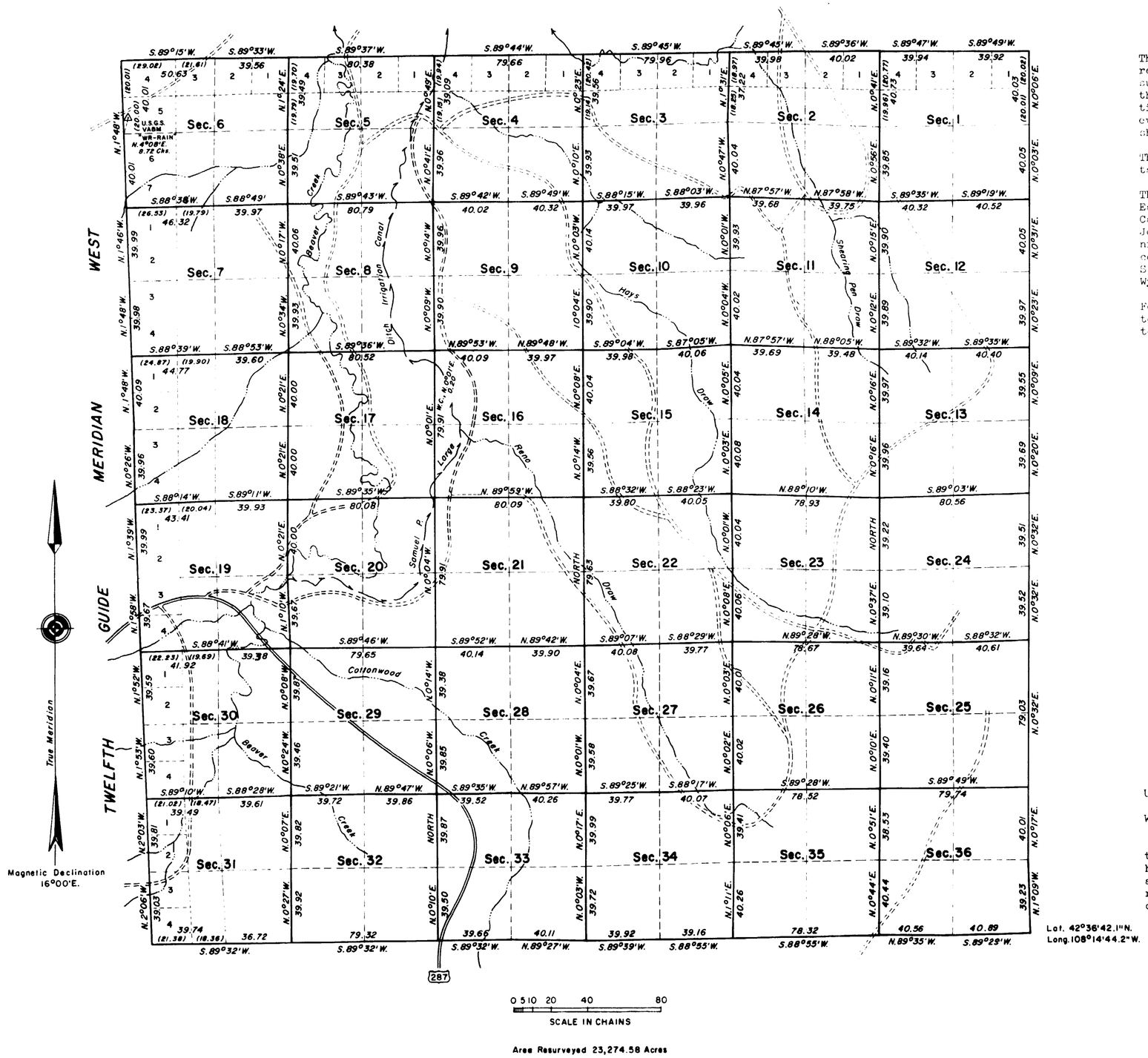

Area Resurveyed 23,274.58 Acres

Lat. 42°36'42.1"N.
Long. 108°14'44.2"W.

This plat represents a retracement and reestablishment of the exteriors and subdivisional lines designed to restore the corners in their true original locations according to the best available evidence. The lottings and areas are as shown on the plat approved April 2, 1883.

The history of previous surveys is contained in the field note record.

The resurvey was executed by Jack A. Eaves, Supervisory Cadastral Surveyor, Carl W. Enix, Agricultural Engineer, and Joe N. LaRue, Supervisory Surveying Technician, beginning October 22, 1962, and completed November 14, 1962, pursuant to Special Instructions for Group No. 283, Wyoming, dated October 4, 1962.

For more detail of the topography refer to U. S. Geological Survey quadrangle topographic map, "Yellowstone Ranch".

UNITED STATES DEPARTMENT OF THE INTERIOR
BUREAU OF LAND MANAGEMENT
Washington, D. C. October 24, 1963

This plat is strictly conformable to the approved field notes, and the survey, having been correctly executed in accordance with the requirements of law and the regulations of this Bureau, is hereby accepted.

For the Director

Chief, Division of Engineering

Filed with Land Office Jan 6, 1964

1367-A

31-6

(19)

Click Here for Field Notes

14

1869

TOWNSHIP No. 31 NORTH, RANGE No. 96 WEST of the 6th Principal MERIDIAN.

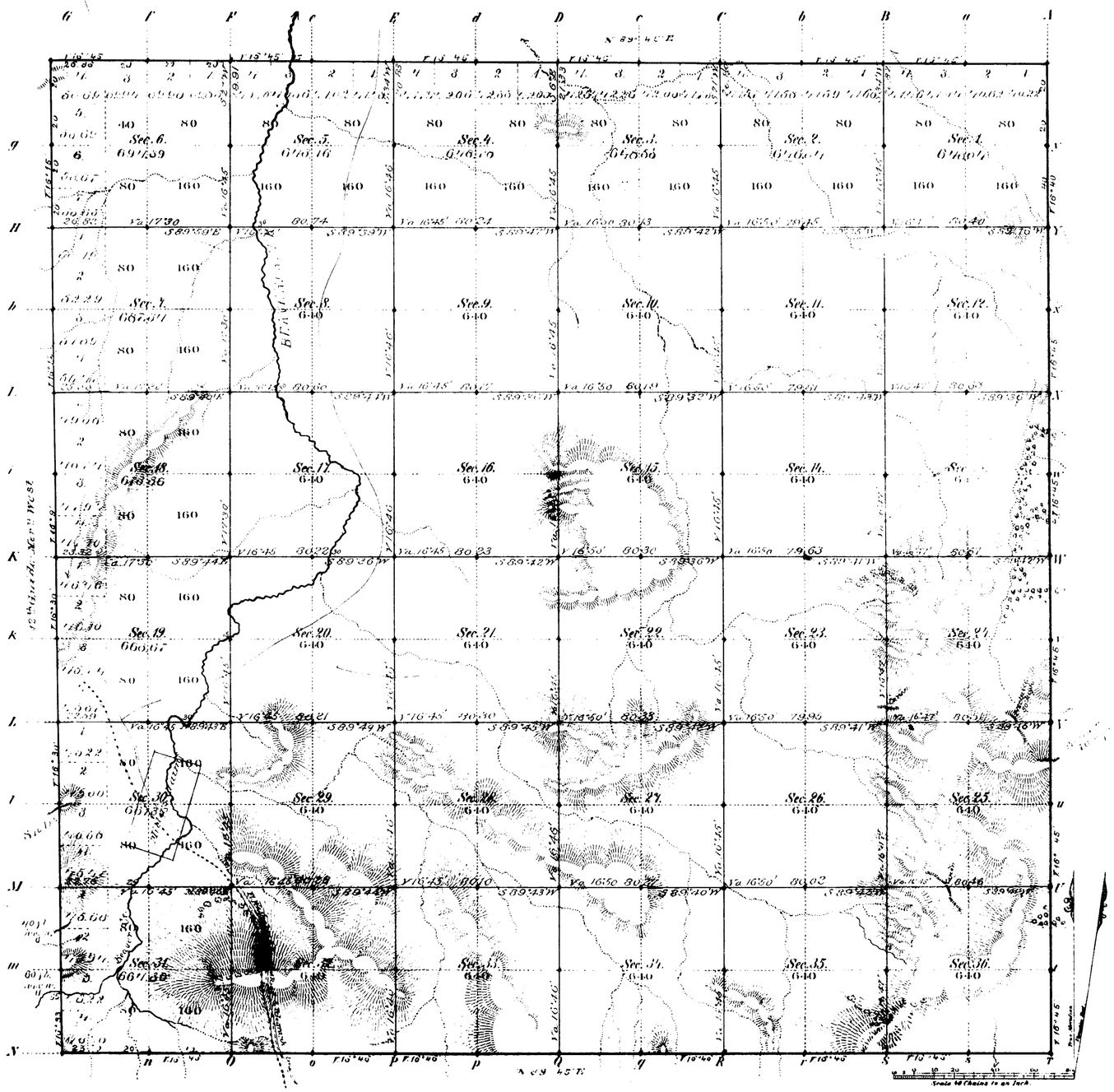

Total number of Acres 23274.58

	Surveys Designated	By Whom Surveyed	Date of Contract	Amount of Surveys Miles	Chs.	Lks.	When Surveyed	Magnetic Declination
S.E. & N.	Township lines	Edwin C. Sampson	May 24 1882	18	20	00	July 31 and April 1, 4, 1882	18° 45' East
	Subdivisions	" "	" "	60	50	02	Oct 8-15 1882	18° 45' "
	Connections 12th Guide N.W.	Wm. H. Yerby	April 2nd 1877	6	00	00	May 29, 1877	

The above Map of Township No. 31 North, Range No. 96 West of the Sixth Principal Meridian Wyoming Territory is strictly conformable to the field notes of the survey thereof on file in this Office, which have been examined and approved

Surveyor General's Office,
Cheyenne, Wyoming
April 27, 1888

Edw. C. Dawes
Sur. Gen.l

1867

A. Gast & Co. St Louis Mo.

31-96

(19)

Indexed

1874

19

EXTERIOR LINES.

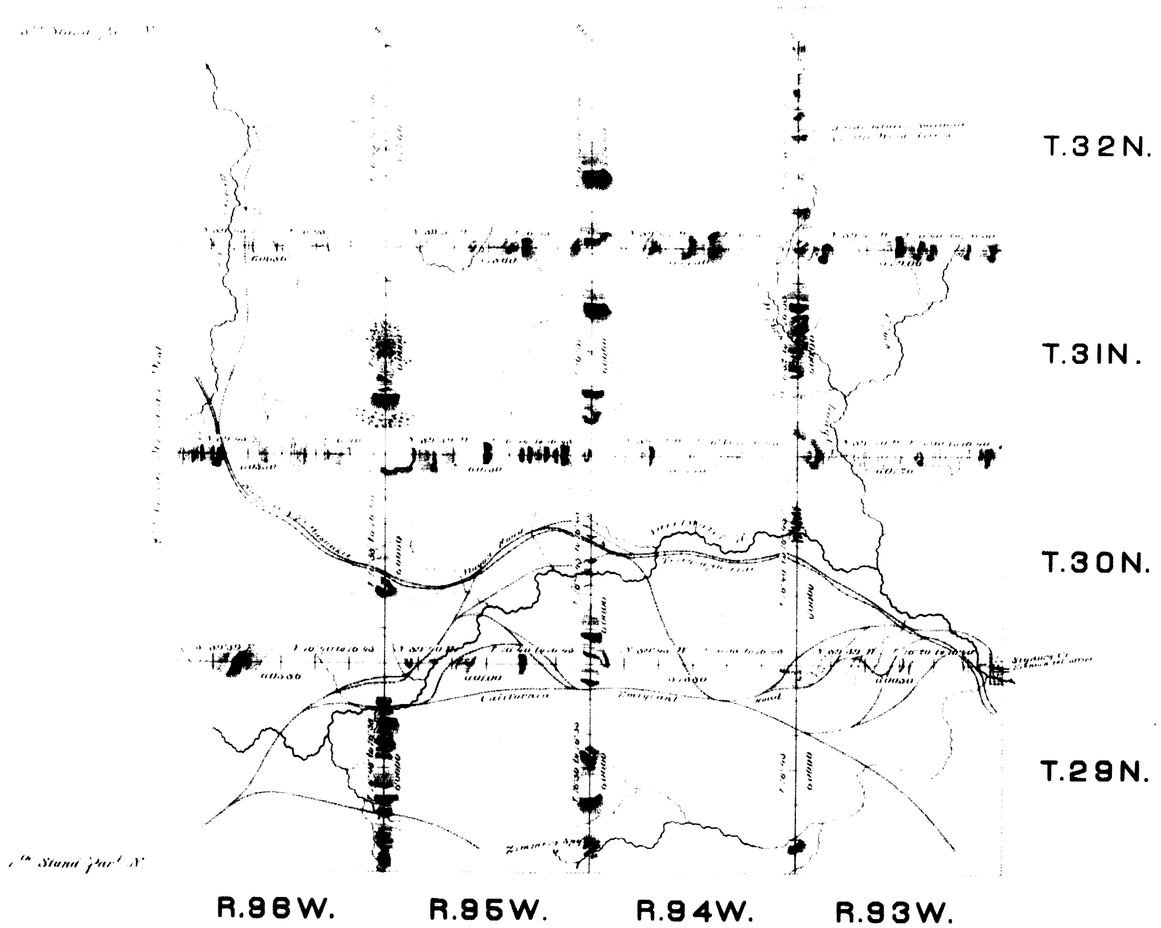

Surveys designated	Date of contract	By whom surveyed	Amt. of surveys			When surveyed
			Miles	Chs.	Lks.	
Exterior lines	May 24, 1862	Wilson C. Simpson	146	1	56	Aug. 18 Sept. 6, 1862
Connections				0	39	

I hereby certify that the above diagram of the Exterior lines of Tps. No. 29 30 31 & 32 N. Rgs. 93 94, 95 & 96, West of the 6th Principal Meridian, Wyoming Territory, is strictly conformable to the field notes of the survey thereof on file in this Office, which have been examined and approved.

Surveyor General's Office,
Cheyenne Wyo. April 2nd, 1888.

Edwin L. Davis
Surveyor General.

1372

Click Here for Field Notes

TWELFTH GUIDE MERIDIAN WEST,

From 5th Stand.d Par.l N. to S. Bound.y of Shoshone Indian Reservation, & in Townships 21 to 34 N. inclusive, between Ranges 96 & 97 W. of the 6th Principal Meridian, Wyoming Territory.

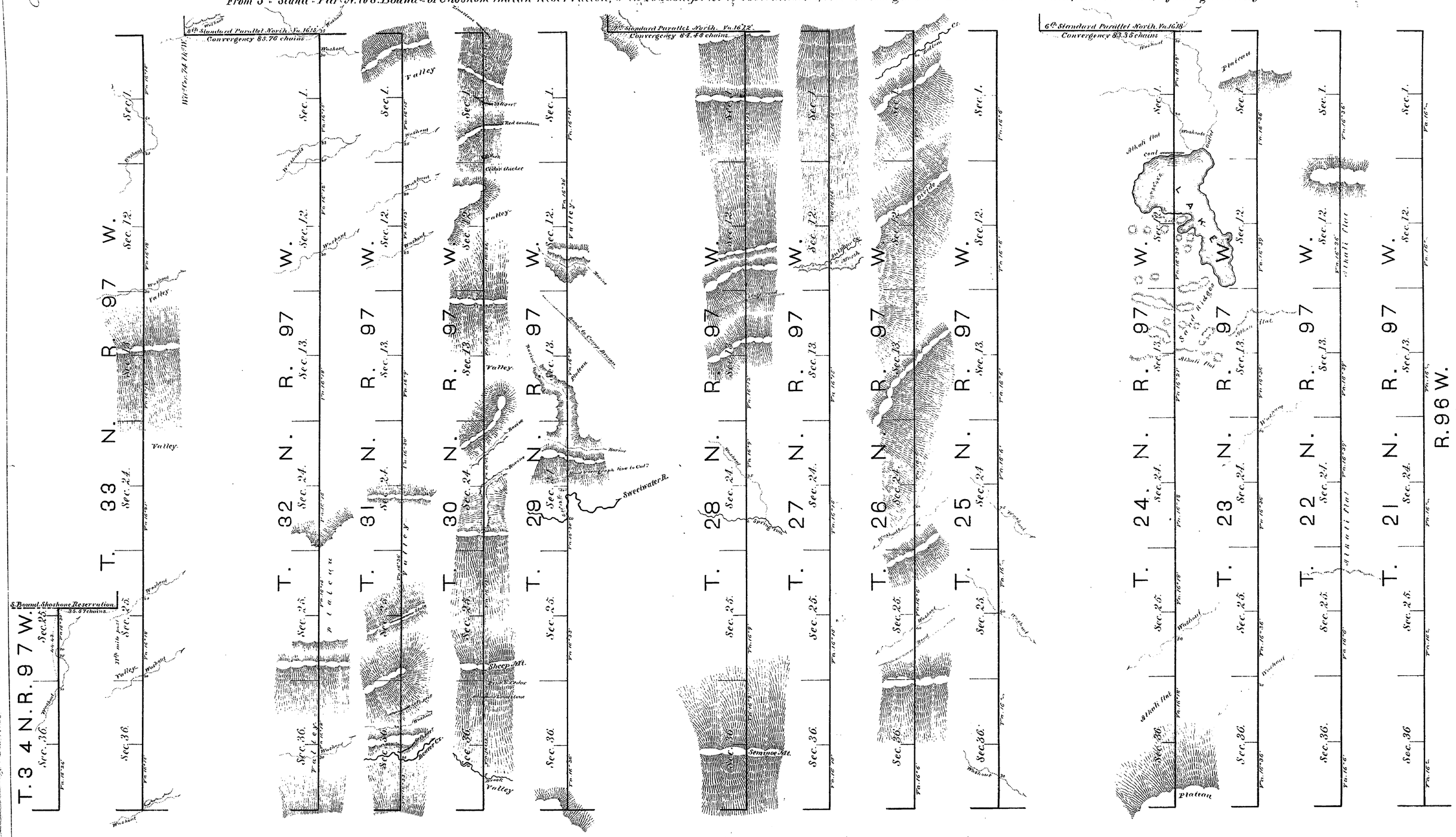

Scale 40 chains to an inch.

Surveys designated.	By whom surveyed.	Date of contract.	Amount of surveys.	When surveyed.
12th Guide Mer.d W.	Wm. B. Yerby.	April 2nd 1877.	79 . 44 . 43	May & June, 1877.
Convergency.	" " "	" " "	3 . 13 . 59	" " "
Connections.	" " "	" " "	35 . 57	" " "
		Total	83 . 13 . 59	

I hereby certify, that the above diagram, of the 12th Guide Meridian W. in T. 21 to 34 North, R. 96 & 97 West of the 6th Principal Meridian, in Wyoming Territory, is strictly conformable to the original field notes of the survey thereof, on file in this office, which have been examined and approved.

Surveyor General's Office,
Cheyenne, Wyo. July 26. 1877.

Edw. C. David
Surveyor General.

Magnetic variation East.