7863 **Click Here for Field Notes**

ORIGINAL

TOWNSHIP 32 NORTH, RANGE 90 WEST, OF THE SIXTH PRINCIPAL MERIDIAN, WYOMING.

DEPENDENT RESURVEY



A history of surveys is contained in the field notes.

This plat, in three sheets, represents the dependent resurvey of the south and east boundaries, and the subdivisional lines designed to restore the corners in their true original locations according to the best available evidence, T. 32 N., R. 90 W., Sixth Principal Meridian, Wyoming.

Except as indicated hereon, the lottings and areas are as shown on the plat approved April 11, 1883.

Survey executed by James D. Claflin, Cadastral Surveyor, beginning August 30, 1984, and completed October 29, 1984, pursuant to Special Instructions dated June 8, 1984, for Group No. 461, Wyoming.

UNITED STATES DEPARTMENT OF THE INTERIOR
BUREAU OF LAND MANAGEMENT

Cheyenne, Wyoming February 24, 1989

This plat is strictly conformable to the approved field notes, and the survey, having been correctly executed in accordance with the requirements of law and the regulations of this Bureau, is hereby accepted.

For the Director

Richard L. Oakes

Chief Cadastral Surveyor for Wyoming

Lat. 42° 41' 44.3" N.
Long. 107° 32' 33.1" W.
NAD 27

W.H.B.

1387 A

7864

ORIGINAL

SHEET 2 OF 3

TOWNSHIP 32 NORTH, RANGE 90 WEST, OF THE SIXTH PRINCIPAL MERIDIAN, WYOMING.

DEPENDENT RESURVEY

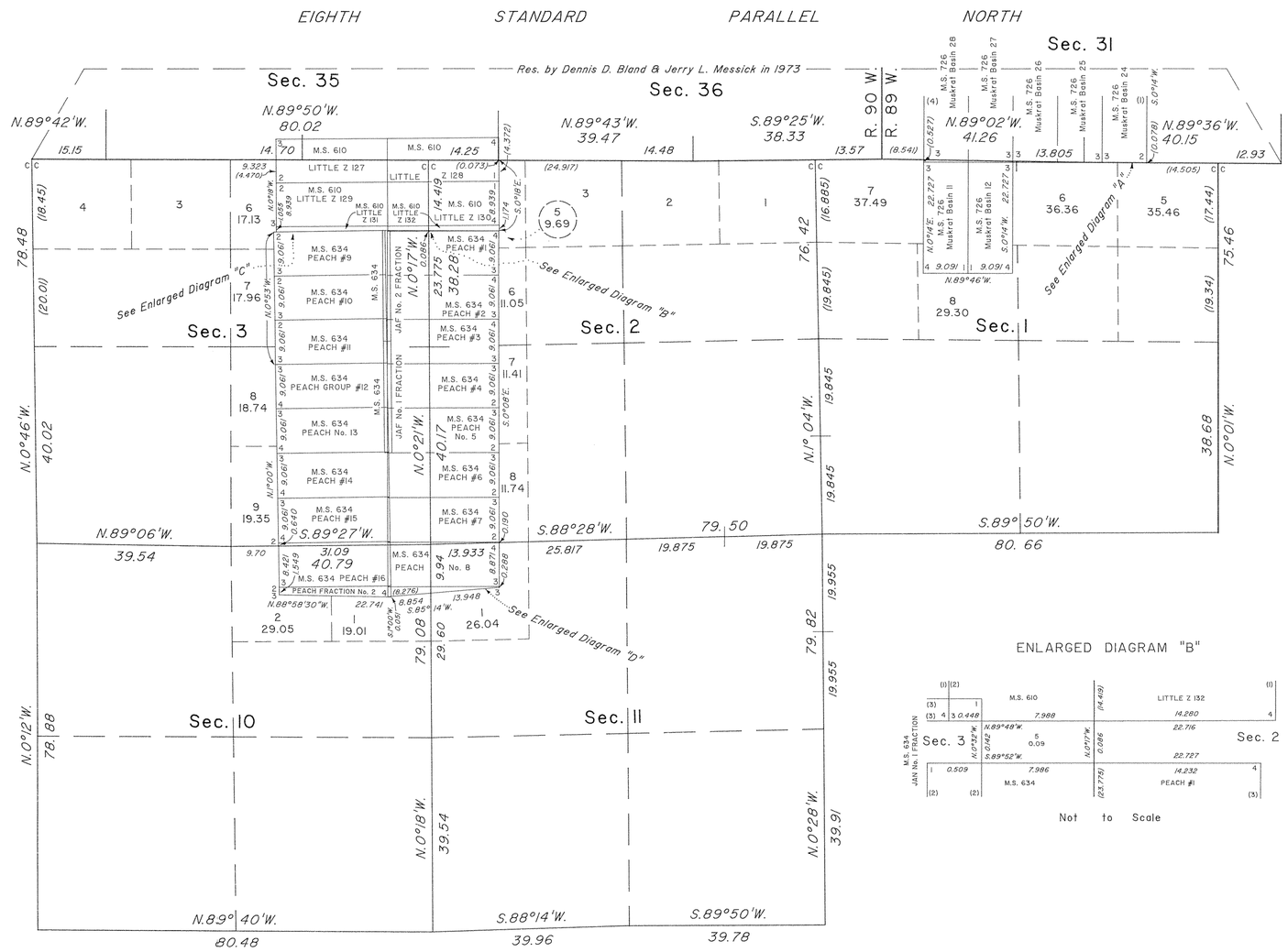

ENLARGED DIAGRAM "A"

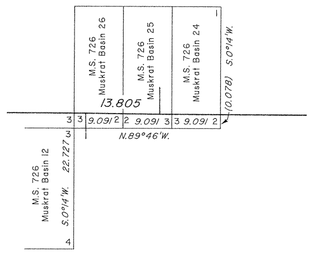

Not to Scale

Reference should be made to Sheet No. 1 for survey information.

ENLARGED DIAGRAM "B"

Not to Scale

ENLARGED DIAGRAM "D"

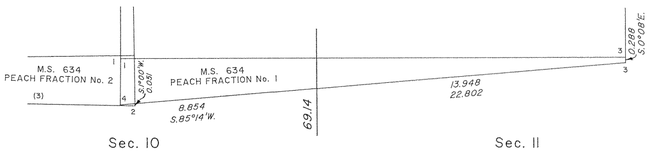

Not to Scale

ENLARGED DIAGRAM "C"

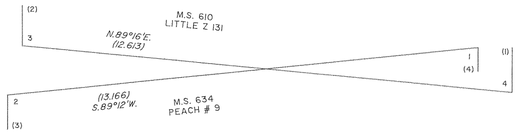

Not to Scale

10 5 0 20 40 60 80

Scale in Chains

UNITED STATES DEPARTMENT OF THE INTERIOR
BUREAU OF LAND MANAGEMENT

Cheyenne, Wyoming February 24, 1989

This plat is strictly conformable to the approved field notes, and the survey, having been correctly executed in accordance with the requirements of law and the regulations of this Bureau, is hereby accepted.

For the Director

Richard L. Pakes

Chief Cadastral Surveyor for Wyoming

W.H.B.

1387 B

7865

ORIGINAL

TOWNSHIP 32 NORTH, RANGE 90 WEST, OF THE SIXTH PRINCIPAL MERIDIAN, WYOMING.

DEPENDENT RESURVEY

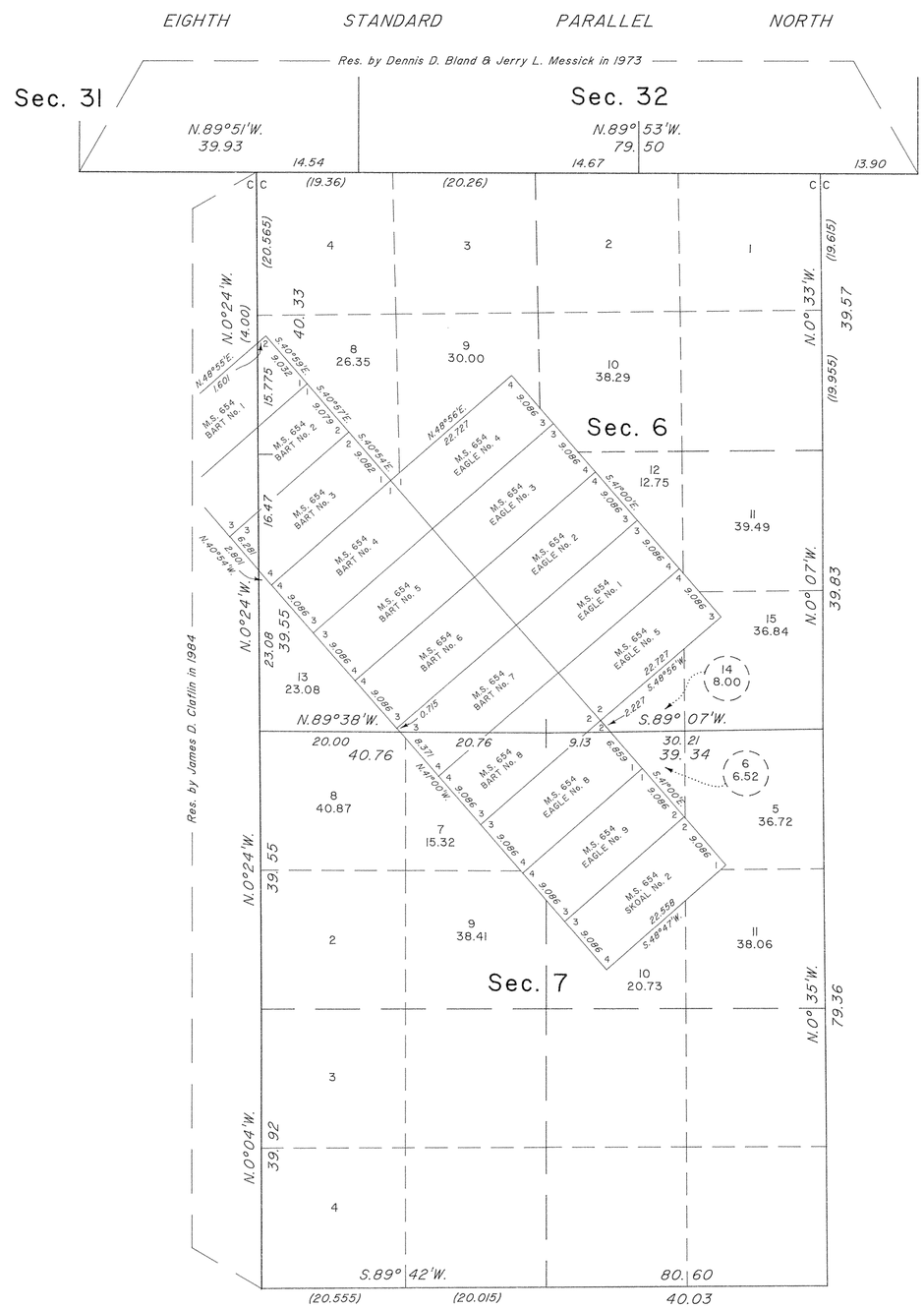

Reference should be made to Sheet No. 1 for Survey information.

UNITED STATES DEPARTMENT OF THE INTERIOR
BUREAU OF LAND MANAGEMENT

Cheyenne, Wyoming February 24, 1989

This plat is strictly conformable to the approved field notes, and the survey, having been correctly executed in accordance with the requirements of law and the regulations of this Bureau, is hereby accepted.

For the Director

Richard L. Oakes

Chief Cadastral Surveyor for Wyoming

W.H.B.

1387 C

(19)

Click Here for Field Notes

1889

46

TOWNSHIP No. 32 NORTH, RANGE No. 90 WEST of the 6th Principal MERIDIAN.

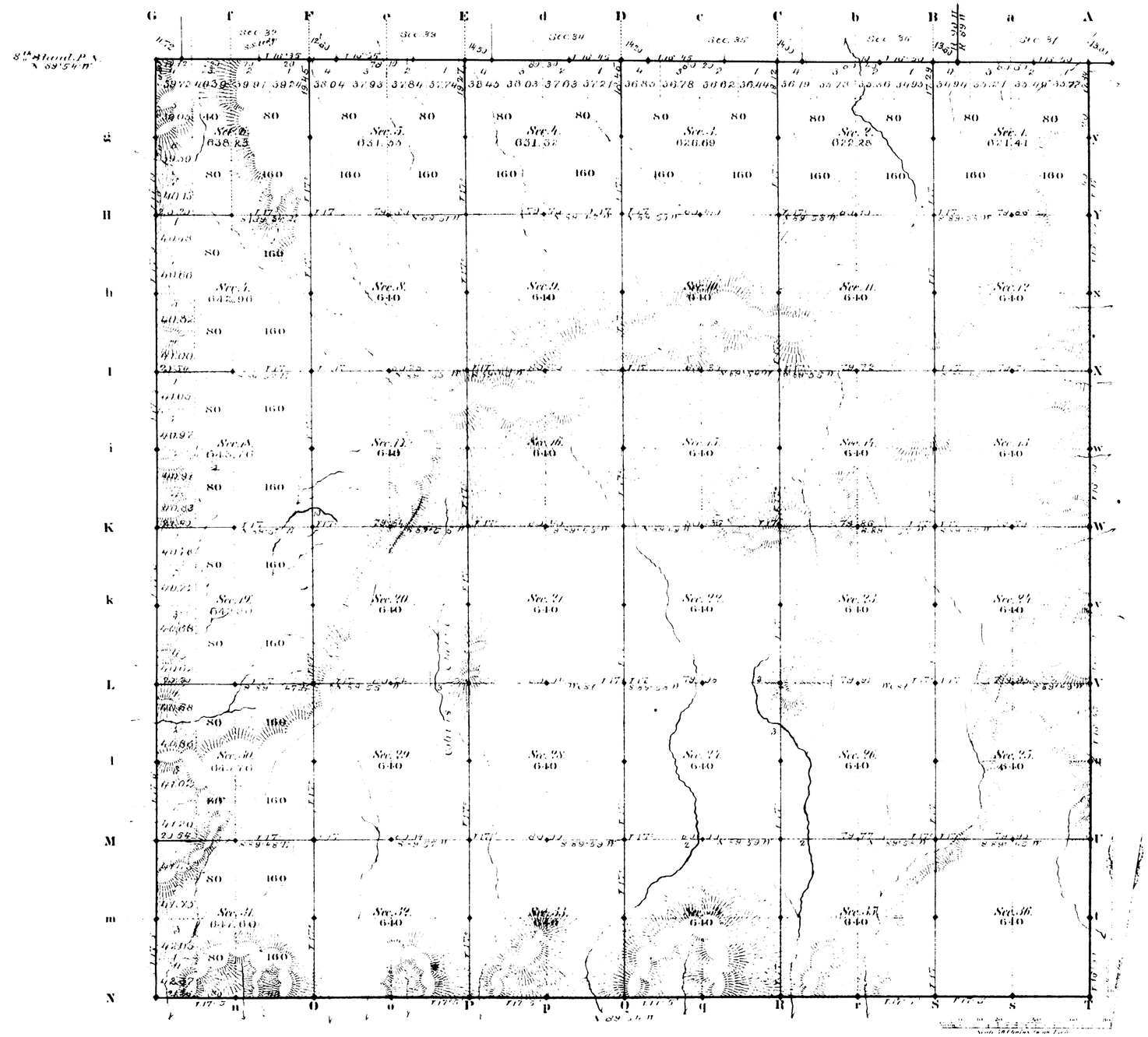

Total number of Acres 22992.36

Survey Designation	By Whom Surveyed	Date of Contract	Amount of Survey Mi.	Ch.	Lk.	When Surveyed	Magnetic Declination
E. & W. Township lines	John L. Project	July 11, 1882	17	79	55	Sept. 9 & 12, 1882	16° 58' East
Subdivisions	"	"	59	74	66	Oct. 15 & 23, 1882	17 "
Connections	"	"		68	93	"	"
8th Stand. P. N.	"	"	5	70	72	Sept. 4, 1882	

The above Map of Township No. 32 North Range No. 90 West of the Sixth Principal Meridian Wyoming Territory is strictly conformable to the field notes of the survey thereof on file in this Office, which have been examined and approved.

Surveyor General's Office,
Cheyenne Wyoming
April 4th 1883

Edw. C. Davis
Pvt. Secy.

A. Gast & Co. St. Louis Mo.

1387

32-90

8015

(See Sheet 2)

Sur. No. 732 Sheet 1 of 10

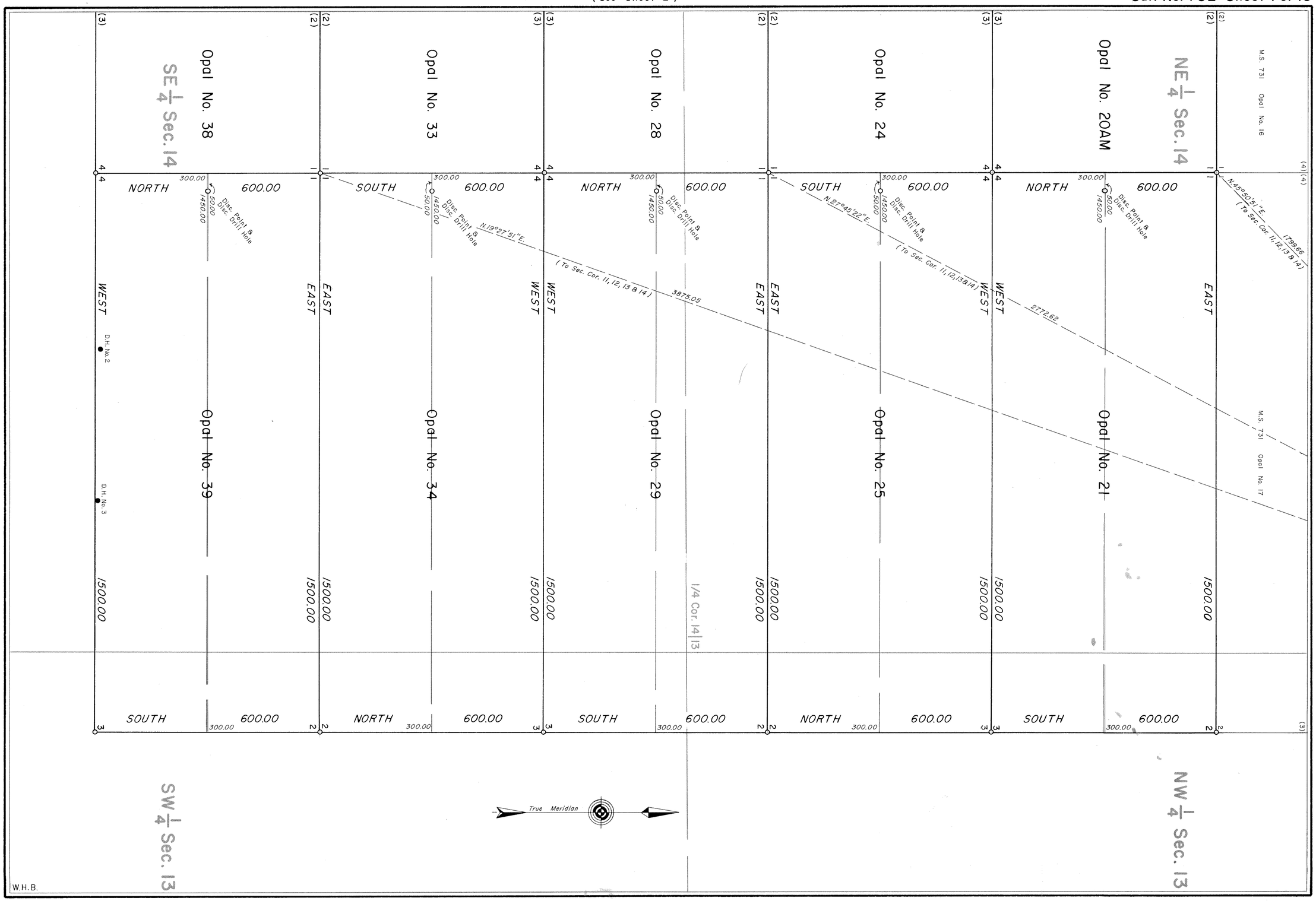

732-1

8016

(See Sheet 3)

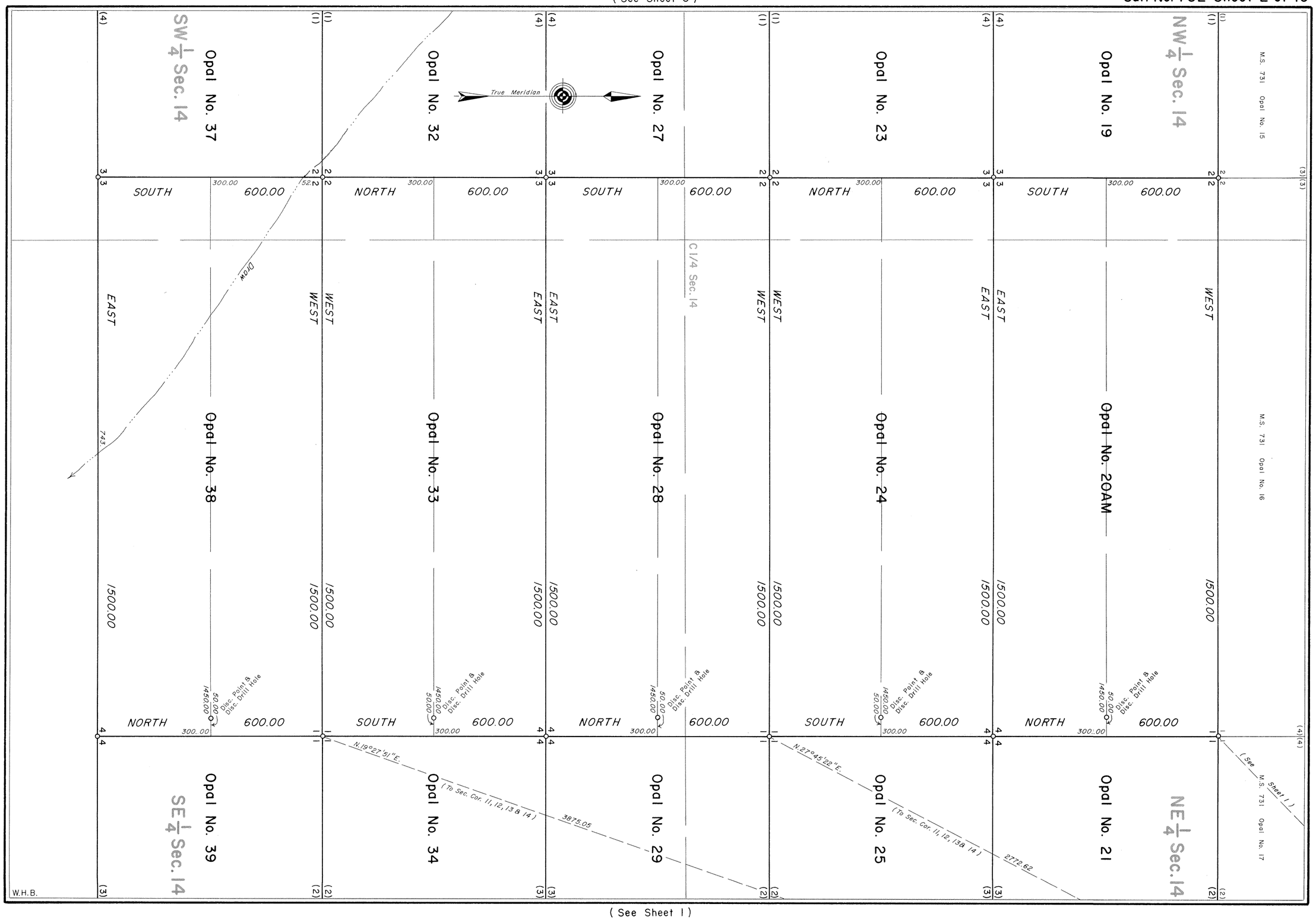

(See Sheet 1)

732-2

8017

(See Sheet 4)

Sur. No. 732 Sheet 3 of 10

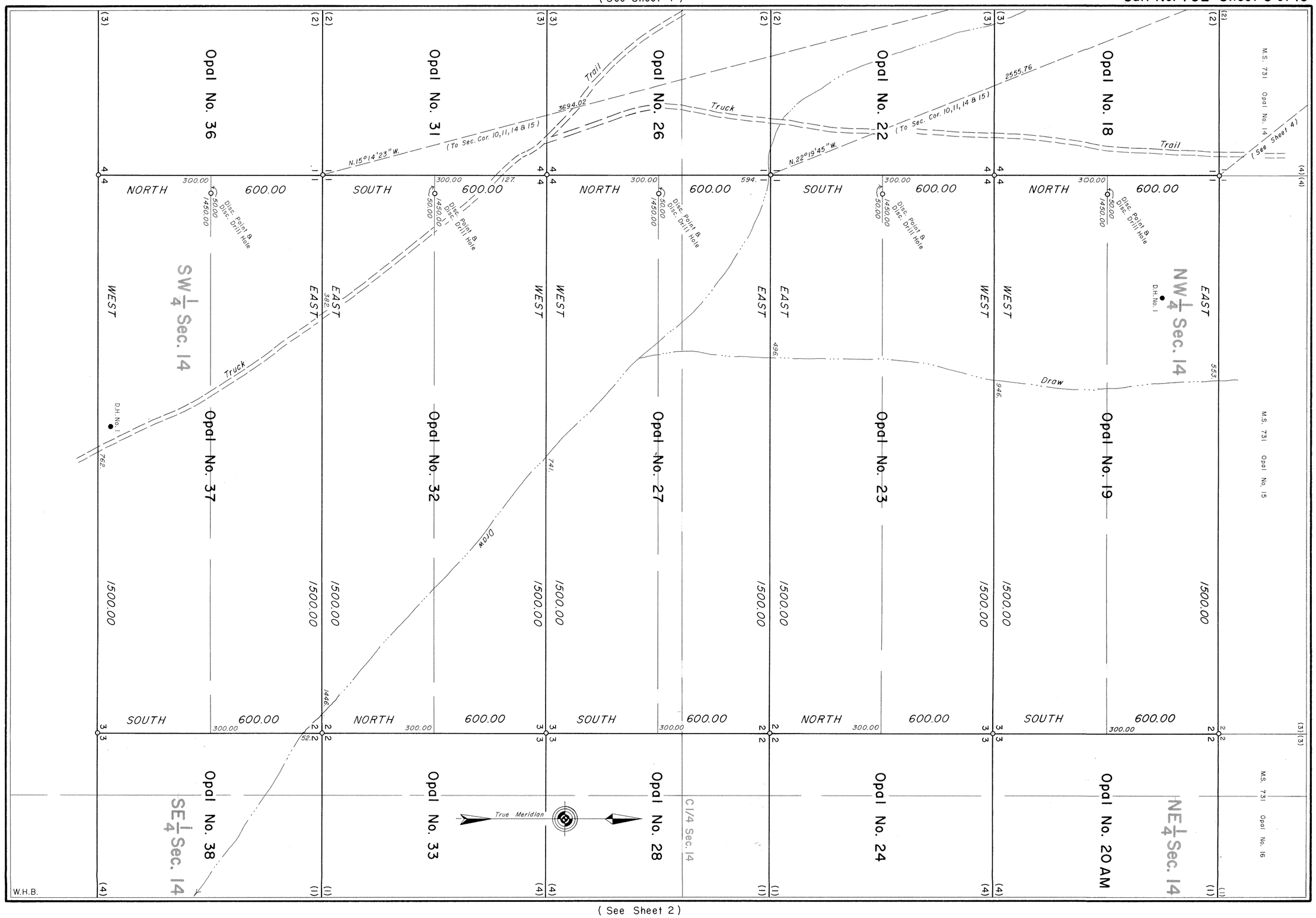

(See Sheet 2)

732-3

8018

(See Sheet 5)

Sur. No. 732 Sheet 4 of 10

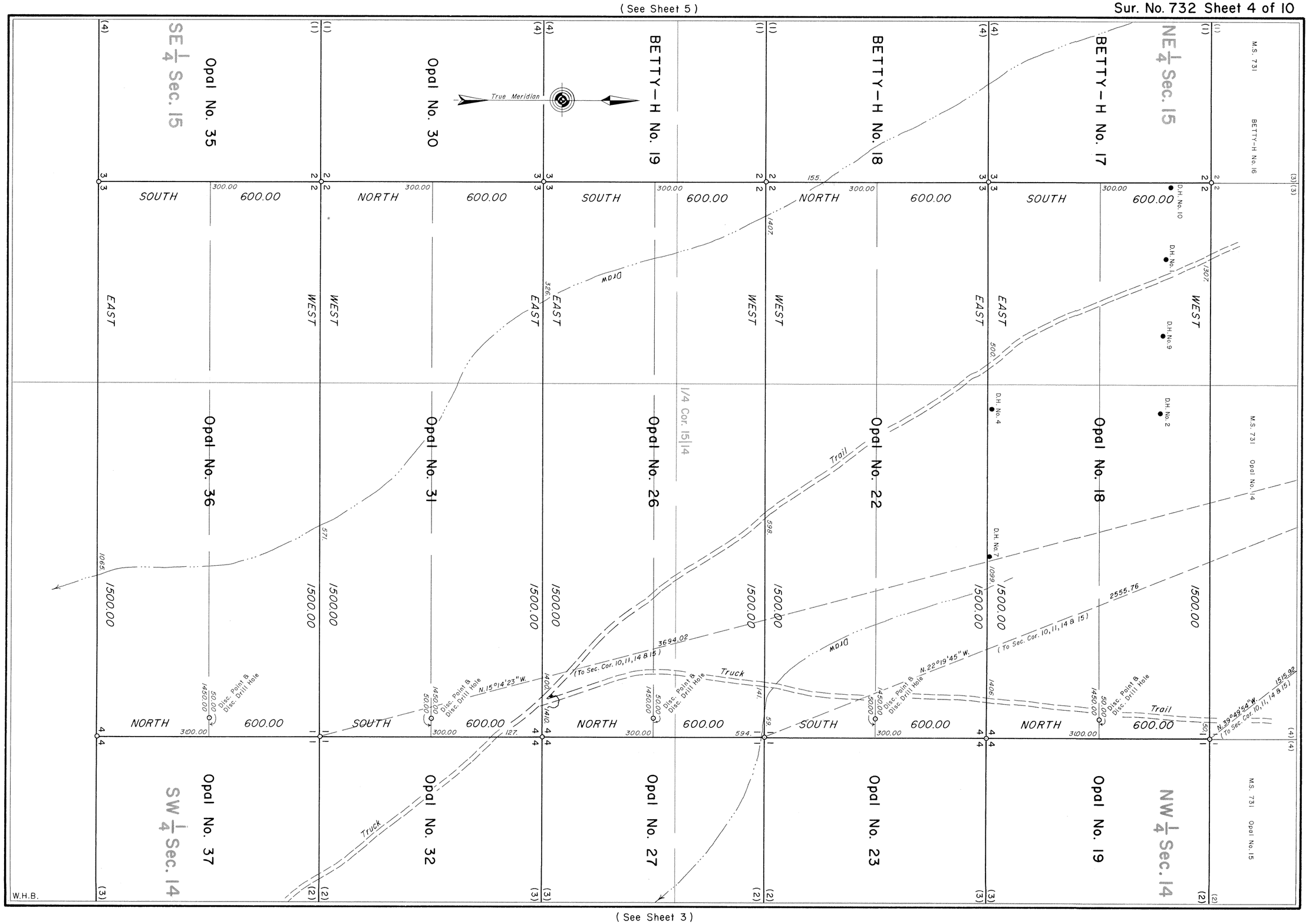

(See Sheet 3)

732-4

8019

Sur. No. 732 Sheet 5 of 10
(See Sheet 6)(See Sheet 8)

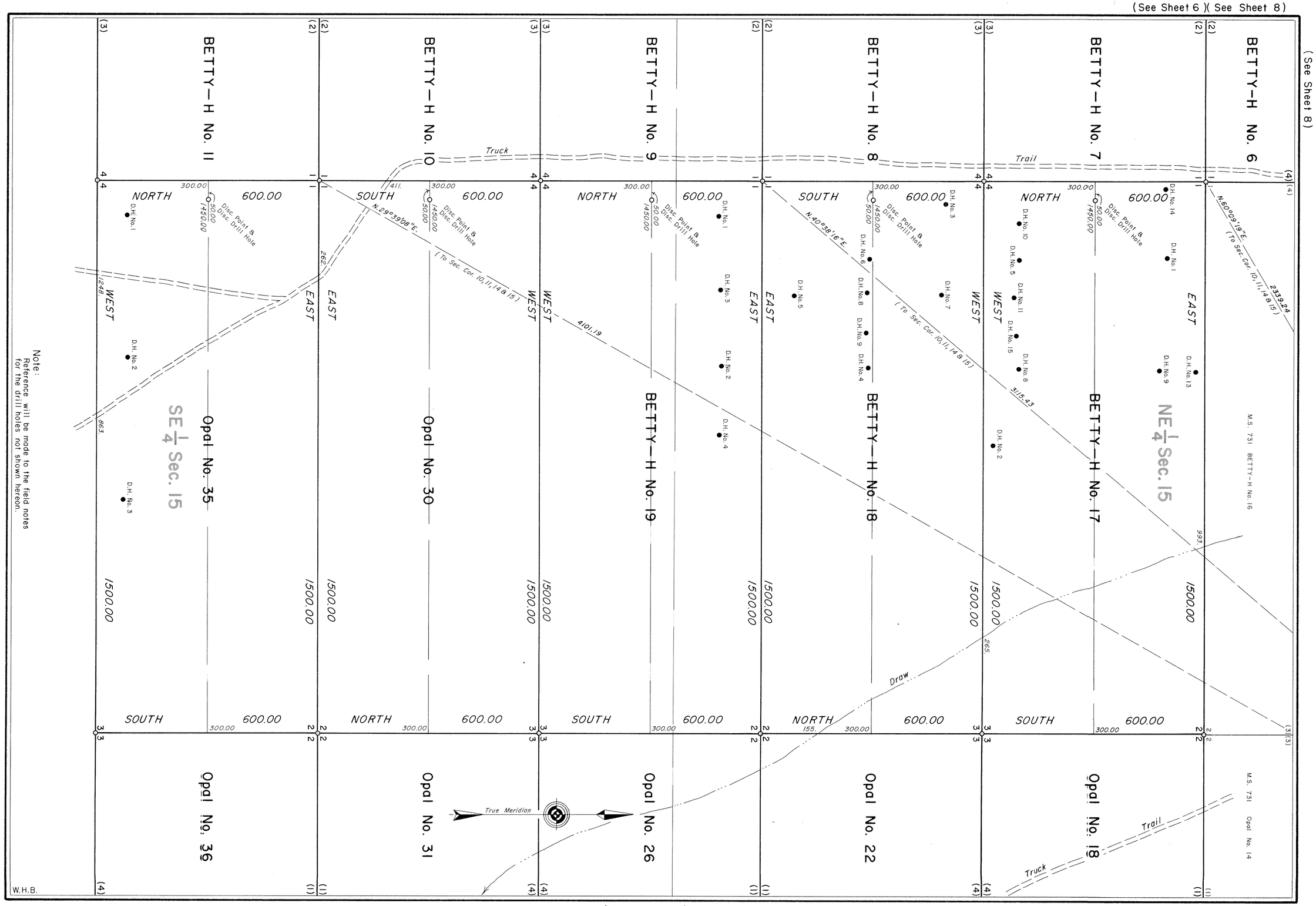

Note:
Reference will be made to the field notes for the drill holes not shown hereon.

(See Sheet 4)

732-5

8020

Sur. No. 732 Sheet 6 of 10

(See Sheet 7)

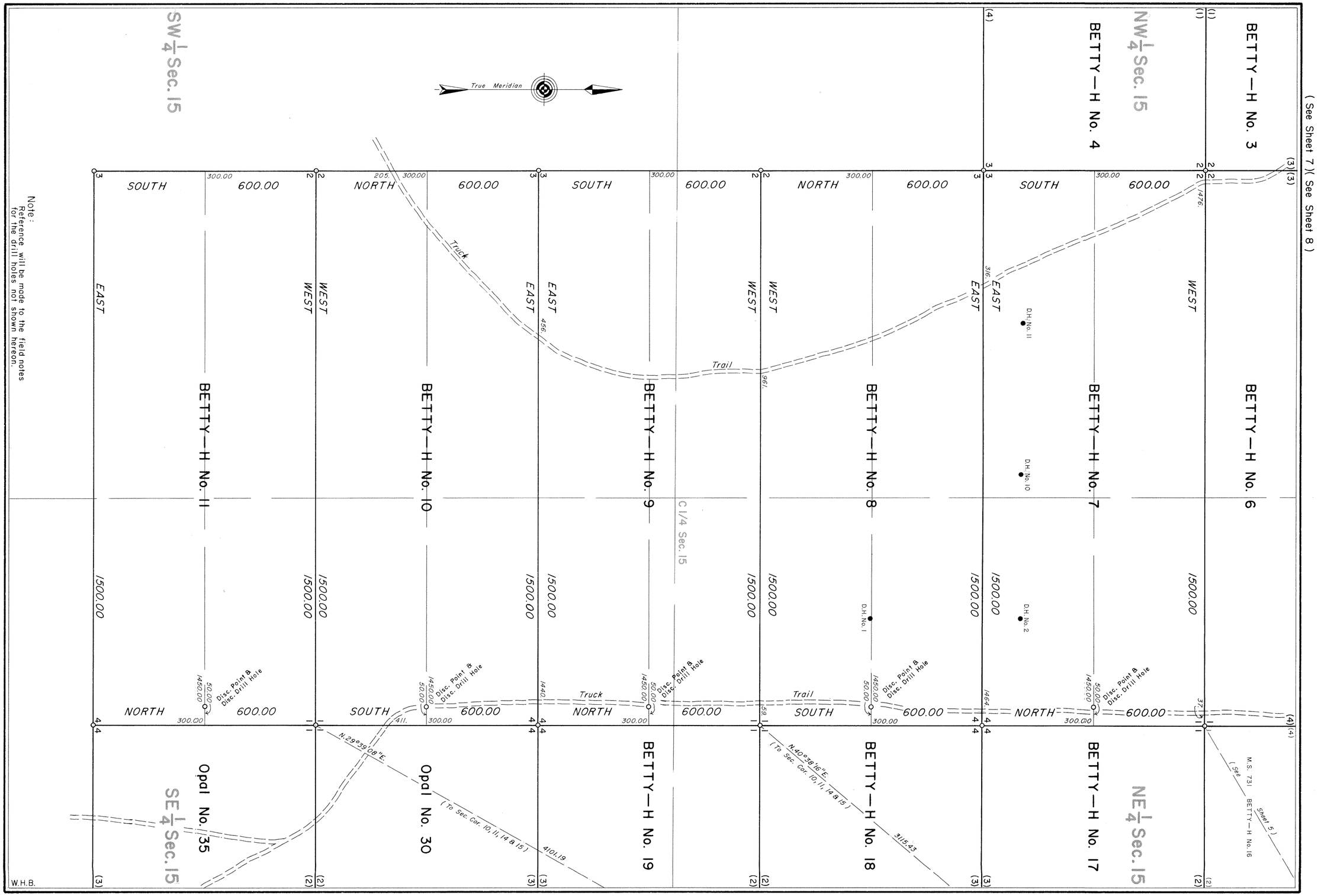

(See Sheet 5)

732-6

8021

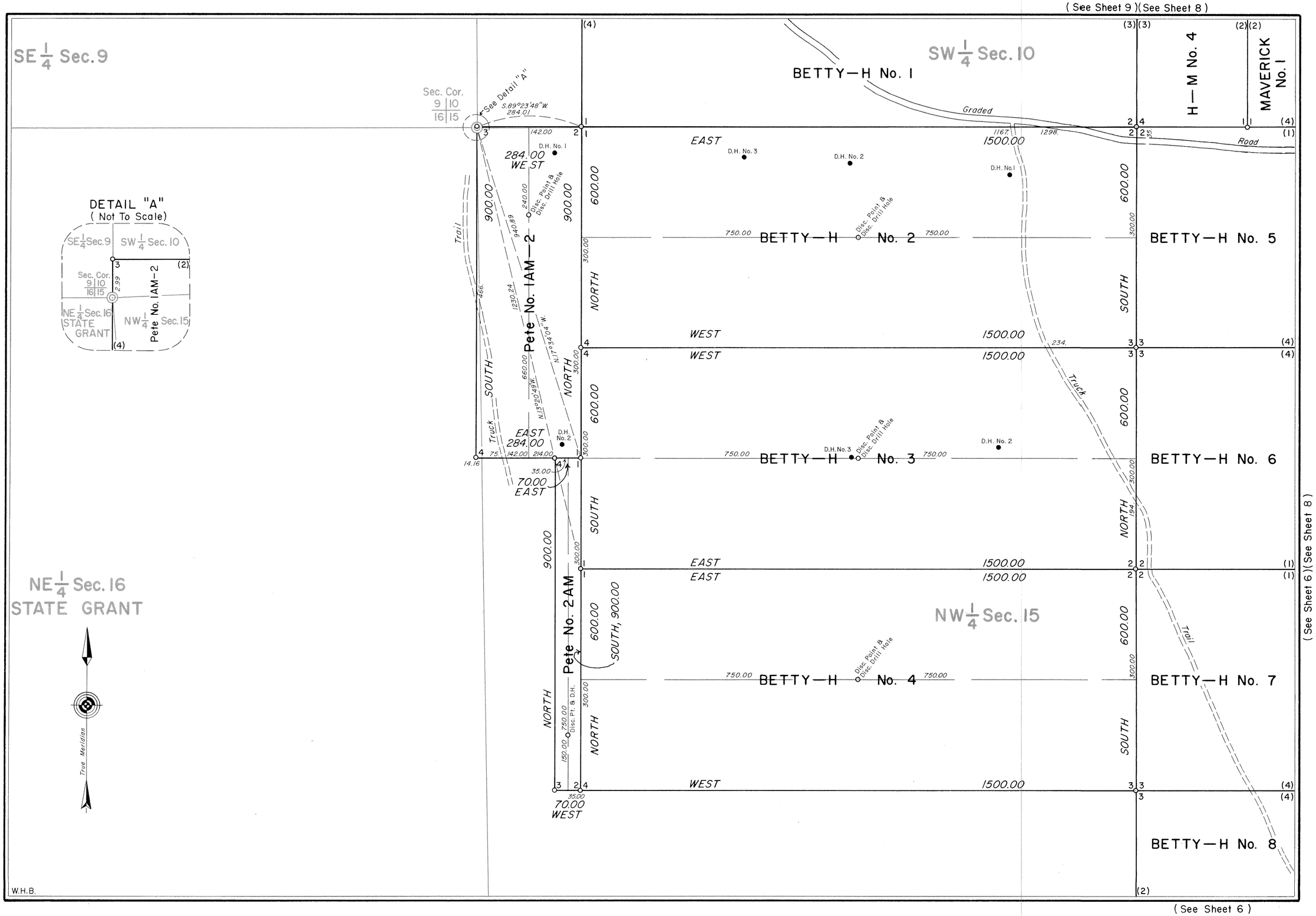
SE 1/4 Sec. 9
SW 1/4 Sec. 10
BETTY—H No. 1
H—M No. 4
MAVERICK No. 1
Graded
Road
Sec. Cor. 9 10 16 15
See Detail "A"
S.89°23'48"W. 284.01
EAST 1500.00
WEST 1500.00
D.H. No. 1
D.H. No. 2
D.H. No. 3
284.00 WEST
EAST 284.00
70.00 EAST
70.00 WEST
Pete No. 1AM—2
Pete No. 2AM
Disc. Point & Disc. Drill Hole
Disc. Pt. & D.H.
NORTH 900.00
SOUTH 900.00
NORTH 600.00
SOUTH 600.00
SOUTH, 900.00
Truck
Trail
BETTY—H No. 2
BETTY—H No. 3
BETTY—H No. 4
BETTY—H No. 5
BETTY—H No. 6
BETTY—H No. 7
BETTY—H No. 8
NW 1/4 Sec. 15
DETAIL "A"
(Not To Scale)
SE 1/4 Sec. 9
SW 1/4 Sec. 10
Sec. Cor. 9 10 16 15
NE 1/4 Sec. 16 STATE GRANT
NW 1/4 Sec. 15
Pete No. 1AM-2
NE 1/4 Sec. 16
STATE GRANT
True Meridian
W.H.B.
(See Sheet 6)(See Sheet 8)
(See Sheet 6)

732-7

8022

(See Sheet 7)(See Sheet 9)

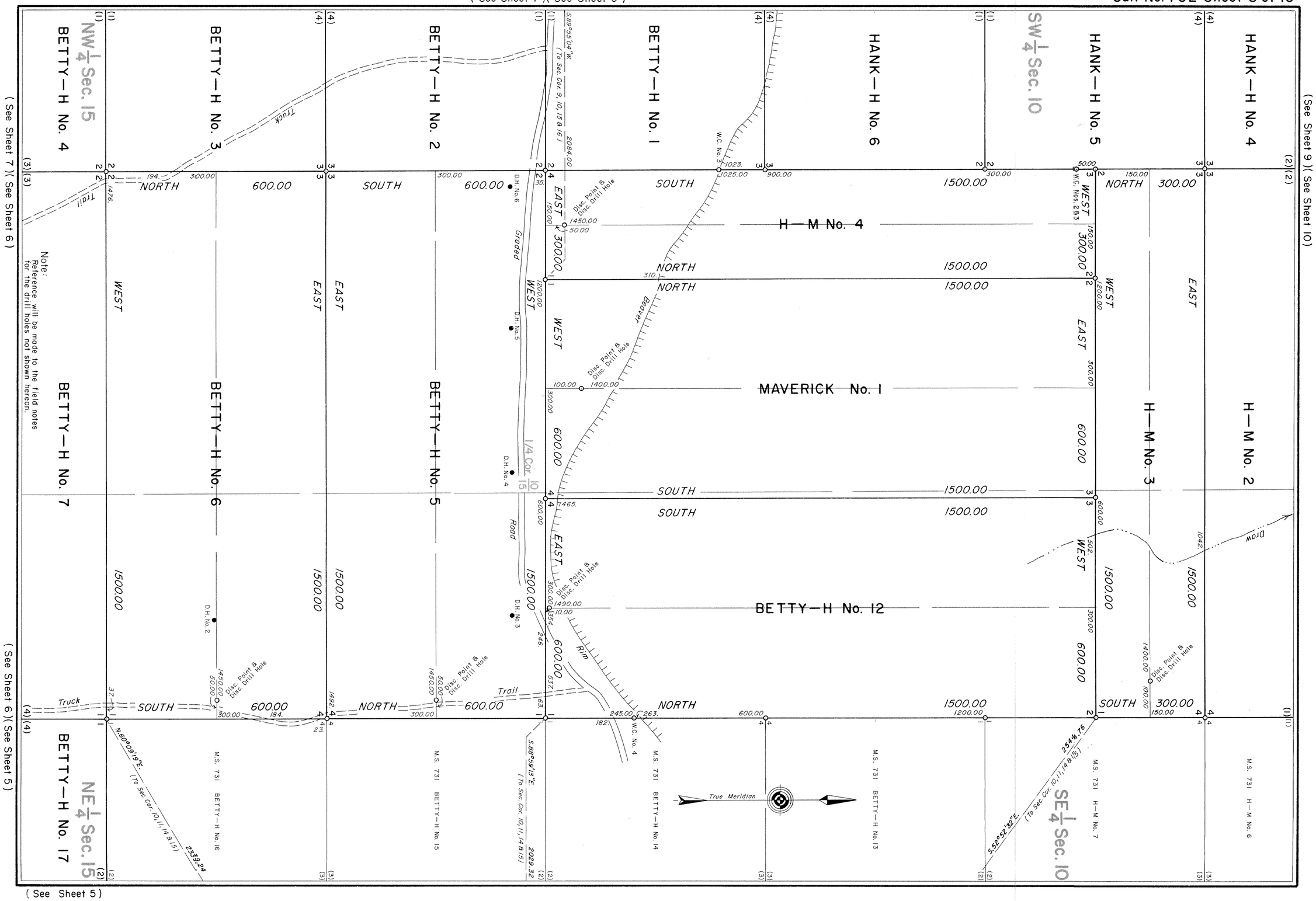

732-8

8023

Sur. No. 732 Sheet 9 of 10

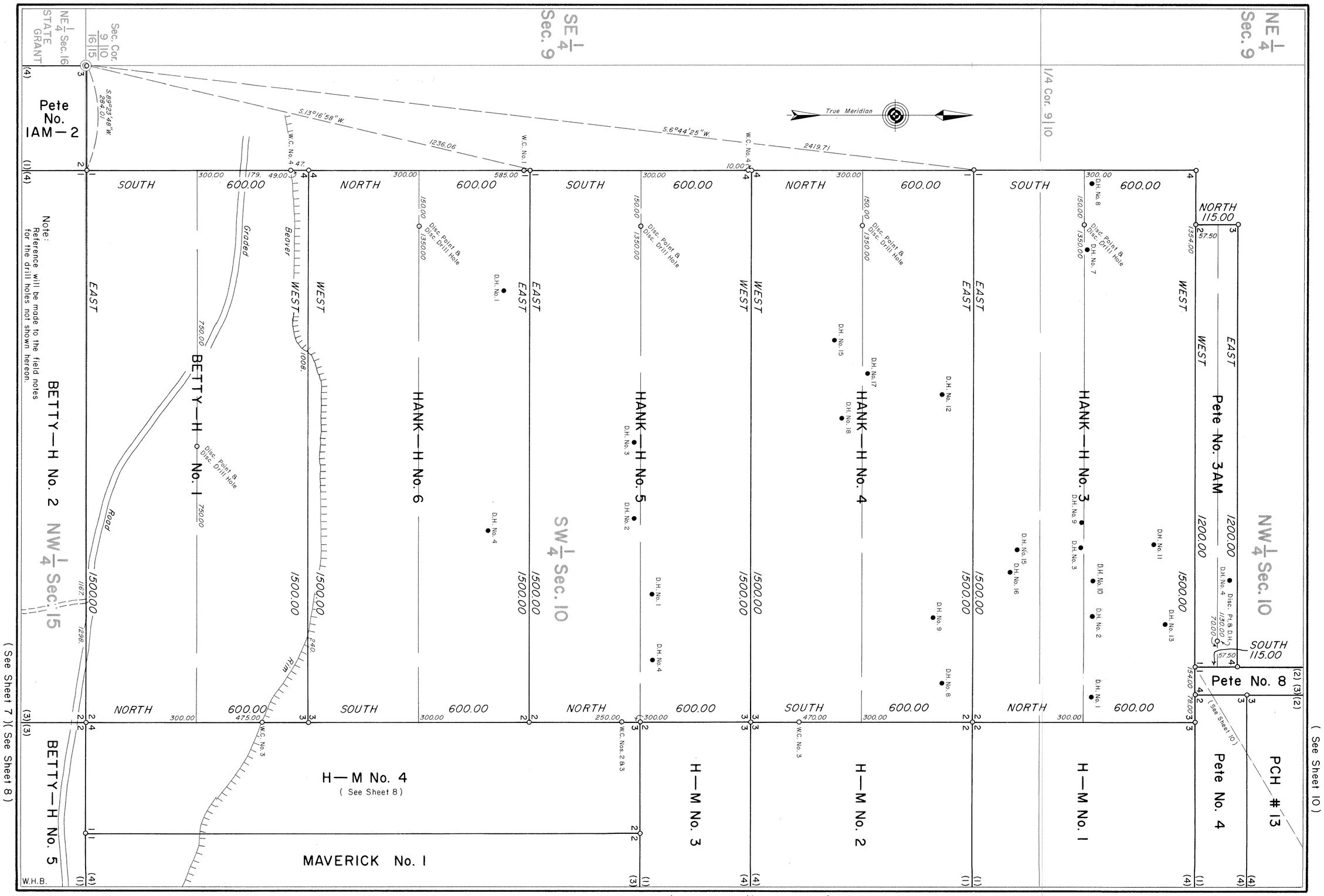

Note: Reference will be made to the field notes for the drill holes not shown hereon.

732-9

8024

Field Notes and Location Notices

Sur. No. 732 Sheet 10 of 10

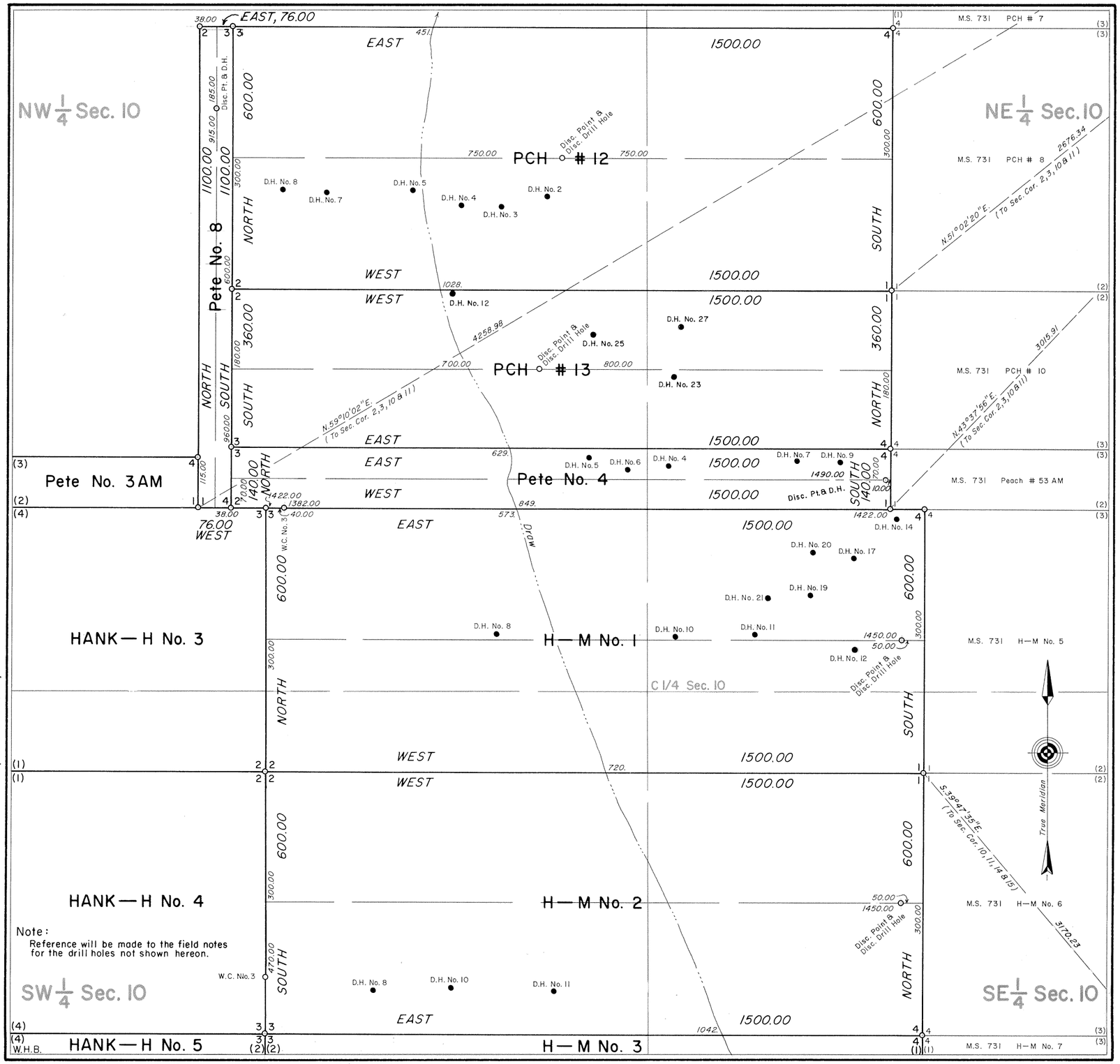

MINERAL SURVEY No. 732 WYOMING

CLAIM OF

AMERICAN NUCLEAR CORP.
AND
TENNESSEE VALLEY AUTHORITY

KNOWN AS THE

Opal Nos. 18, 19, 20AM & 21 to 39, BETTY-H Nos. 1 to 12 & 17 to 19, Pete Nos. 1AM-2, 2AM, 3AM, 4 & 8, H-M Nos. 1 to 4, MAVERICK No. 1, HANK-H Nos. 3 to 6 AND PCH #12 & #13 LODES

SITUATE IN
Secs. 10, 13, 14, 15 & 16, T.32N., R.90W., 6th P.M.
FREMONT COUNTY
Lat. 42° 45'00"N., Long. 107° 34'42"W.,
at Cor. No. 1, Opal No. 19

0 50 100 200 300 400 500 600
Feet

Magnetic Declination, 14° East.

Surveyed, September 3, 1979 to November 9, 1984
By William G. Ladd, Mineral Surveyor.

UNITED STATES DEPARTMENT OF THE INTERIOR
BUREAU OF LAND MANAGEMENT

Cheyenne, Wyoming *June 21, 1994*

I hereby certify that this plat of Mineral Survey No. 732, Wyoming, is strictly conformable to the field notes of said survey which have been examined and approved.

John P. Lee
Chief, Branch of Cadastral Survey

732-10

8004

(See Sheet 5)(See Sheet 2)

Sur. No. 731 Sheet 1 of 11

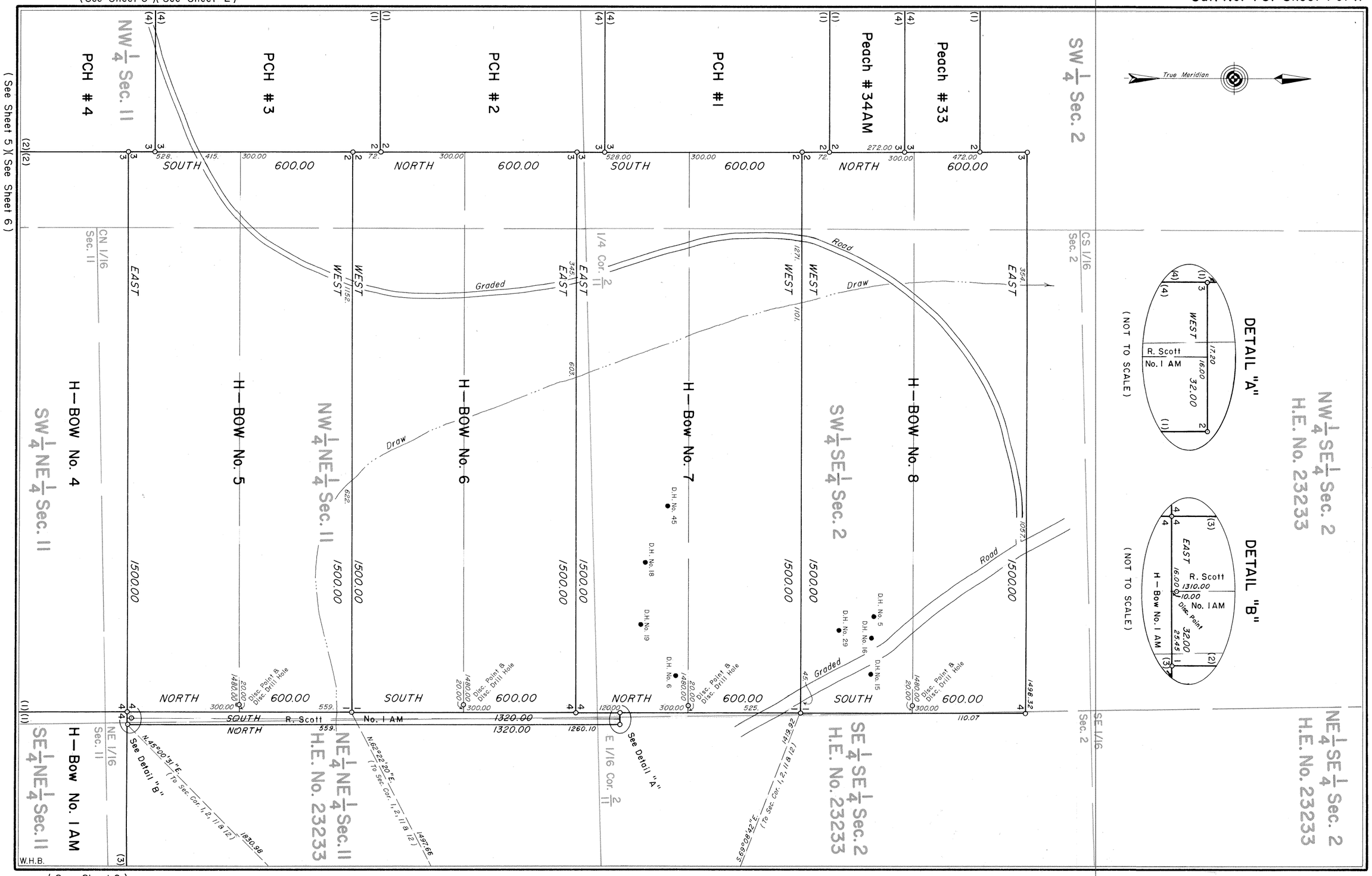

(See Sheet 5)(See Sheet 6)

(See Sheet 6)

731-1

8005

Sur. No. 731 Sheet 2 of 11
(See Sheet 1)

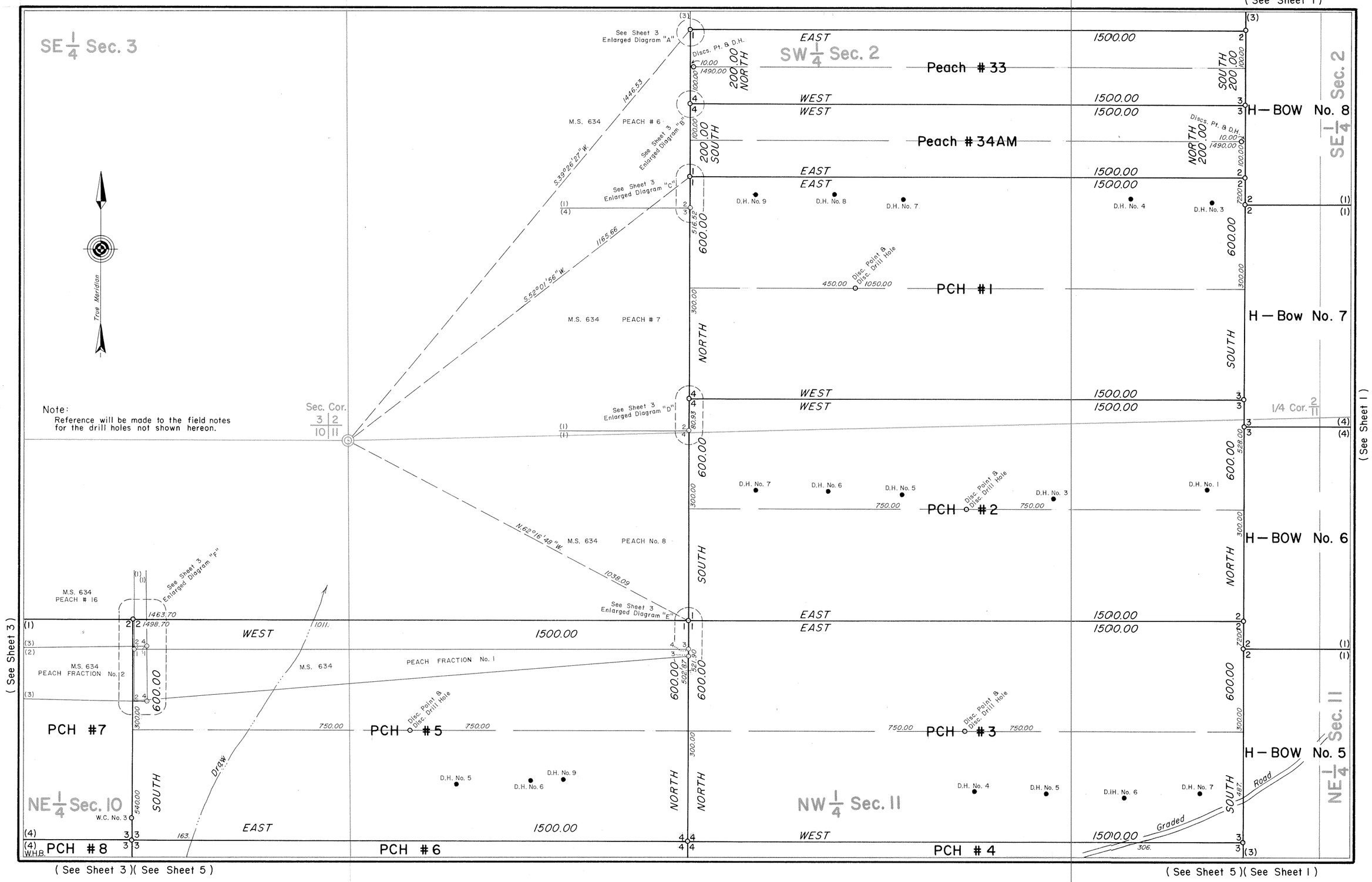

731-2

8006

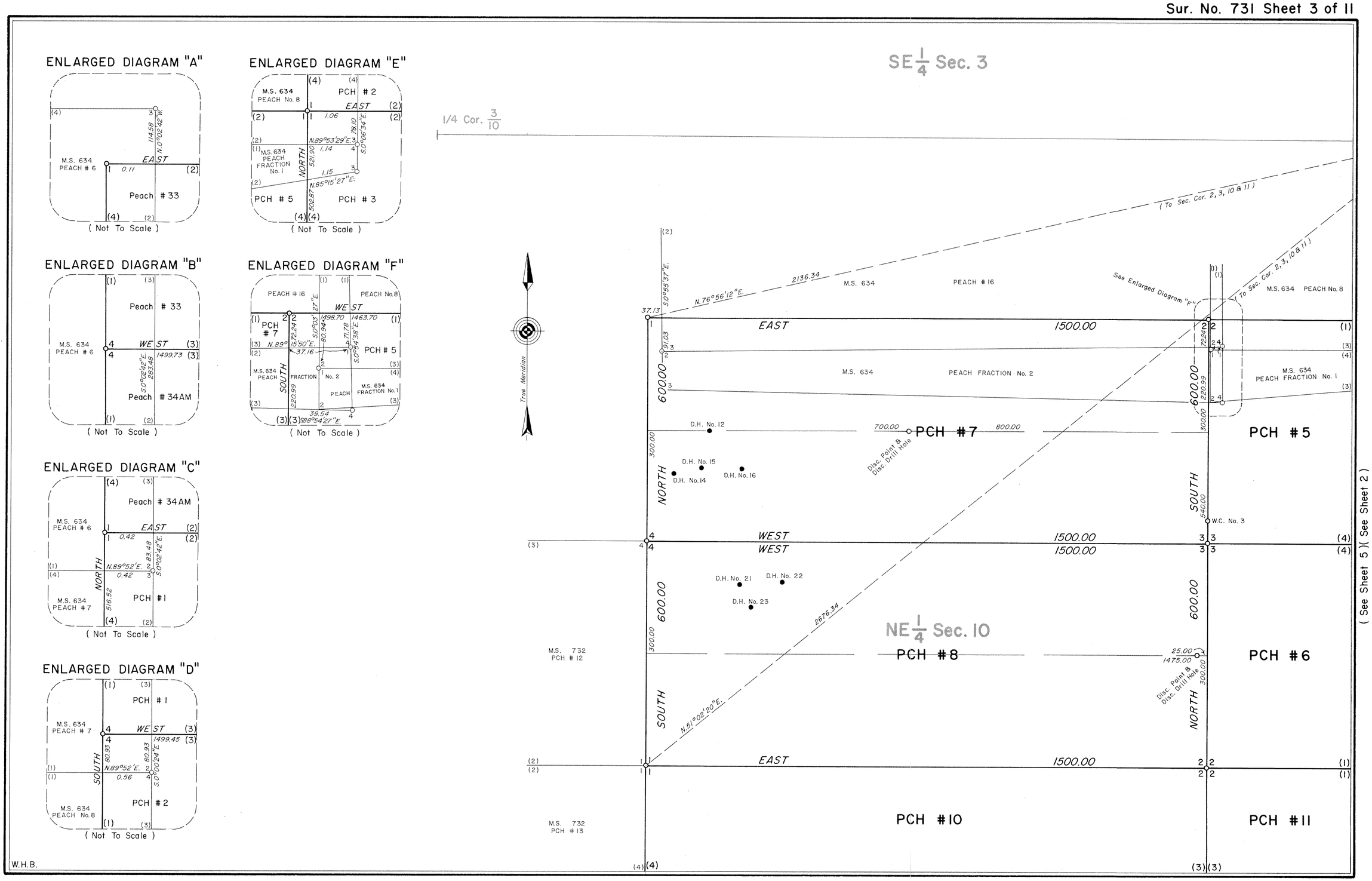
ENLARGED DIAGRAM "A"
M.S. 634 PEACH # 6
EAST
0.11
114.58 N.0°02'42"W.
Peach # 33
(Not To Scale)
ENLARGED DIAGRAM "E"
M.S. 634 PEACH No. 8
PCH # 2
EAST
1.06
79.10 S.0°06'34"E.
N.89°53'29"E.
1.14
M.S. 634 PEACH FRACTION No. 1
NORTH
521.90
1.15
N.85°15'27"E.
PCH # 5
502.87
PCH # 3
(Not To Scale)
ENLARGED DIAGRAM "B"
Peach # 33
M.S. 634 PEACH # 6
WEST
1499.73
S.0°02'42"E. 283.48
Peach # 34AM
(Not To Scale)
ENLARGED DIAGRAM "F"
PEACH # 16
PEACH No.8
WEST
PCH # 7
72.24
S.0°03'27"E.
80.94
1498.70
1463.70
71.78 S.0°54'38"E.
N.89°15'50"E.
37.16
PCH # 5
M.S. 634 PEACH FRACTION No. 2
SOUTH
220.99
M.S. 634 PEACH FRACTION No. 1
39.54
N.88°54'27"E.
(Not To Scale)
ENLARGED DIAGRAM "C"
Peach # 34AM
M.S. 634 PEACH # 6
EAST
0.42
83.48 S.0°02'42"E.
N.89°52'E.
0.42
NORTH
516.52
M.S. 634 PEACH # 7
PCH # 1
(Not To Scale)
ENLARGED DIAGRAM "D"
PCH # 1
M.S. 634 PEACH # 7
WEST
1499.45
80.93
80.93 S.0°00'24"E.
N.89°52'E.
0.56
SOUTH
M.S. 634 PEACH No. 8
PCH # 2
(Not To Scale)
True Meridian
SE 1/4 Sec. 3
1/4 Cor. 3/10
(To Sec. Cor. 2, 3, 10 & 11)
N.76°56'12"E.
2136.34
S.0°55'37"E.
37.13
M.S. 634
PEACH # 16
See Enlarged Diagram "F"
M.S. 634 PEACH No. 8
EAST
1500.00
91.03
72.24
M.S. 634
PEACH FRACTION No. 2
M.S. 634 PEACH FRACTION No. 1
600.00
220.99
300.00
D.H. No. 12
700.00
PCH #7
800.00
PCH #5
Disc. Point & Disc. Drill Hole
D.H. No. 15
D.H. No. 14
D.H. No. 16
NORTH
SOUTH
540.00
W.C. No. 3
WEST
1500.00
D.H. No. 21
D.H. No. 22
D.H. No. 23
2676.34
NE 1/4 Sec. 10
PCH #8
25.00
1475.00
PCH #6
M.S. 732 PCH # 12
N.51°02'20"E.
EAST
1500.00
M.S. 732 PCH # 13
PCH #10
PCH #11
W.H.B.
(See Sheet 2)
(See Sheet 5)
(See Sheet 4)
(See Sheet 5)

731-3

8007

Sur. No. 731 Sheet 4 of 11

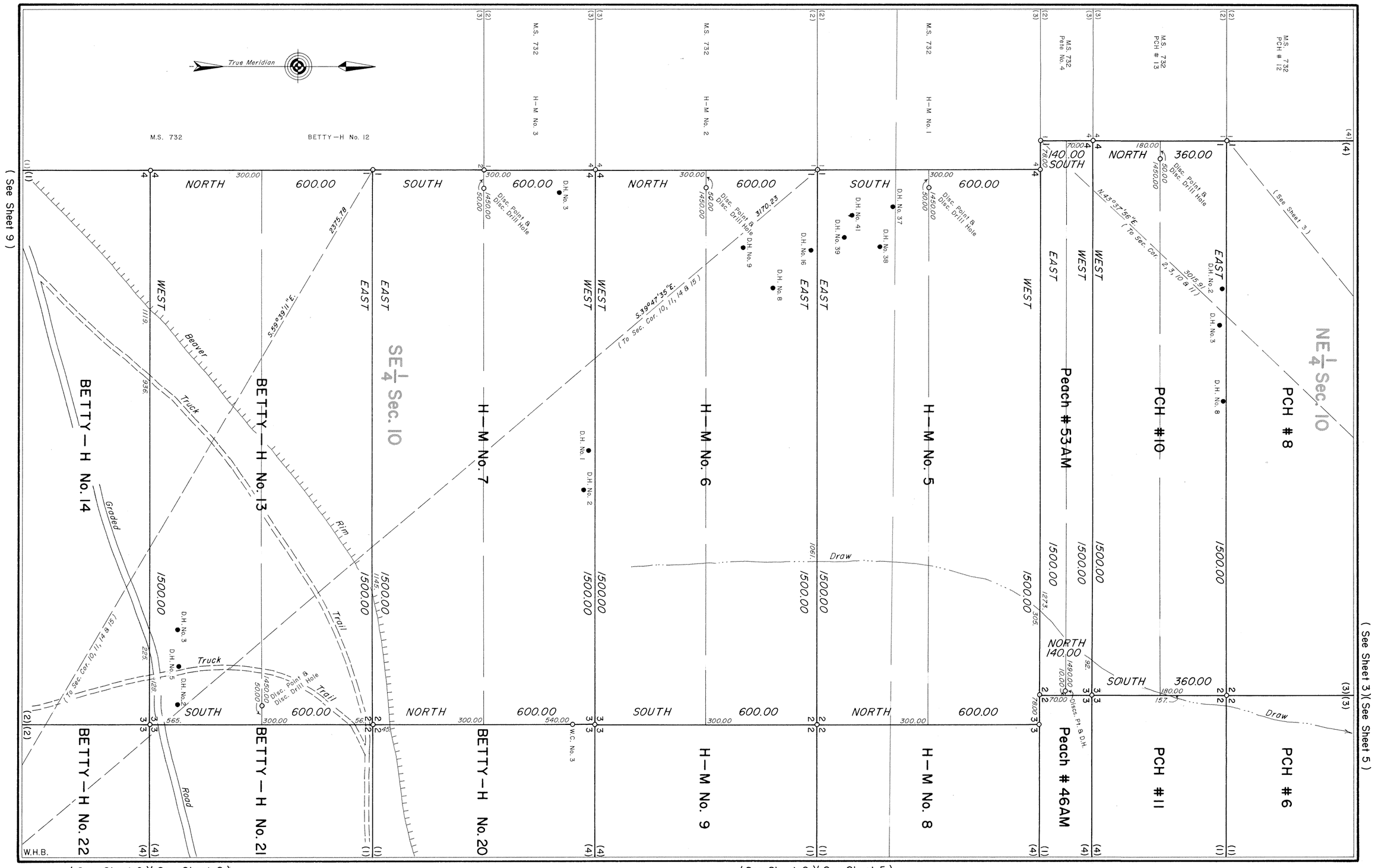

731—4

8008

Sur. No. 731 Sheet 5 of 11

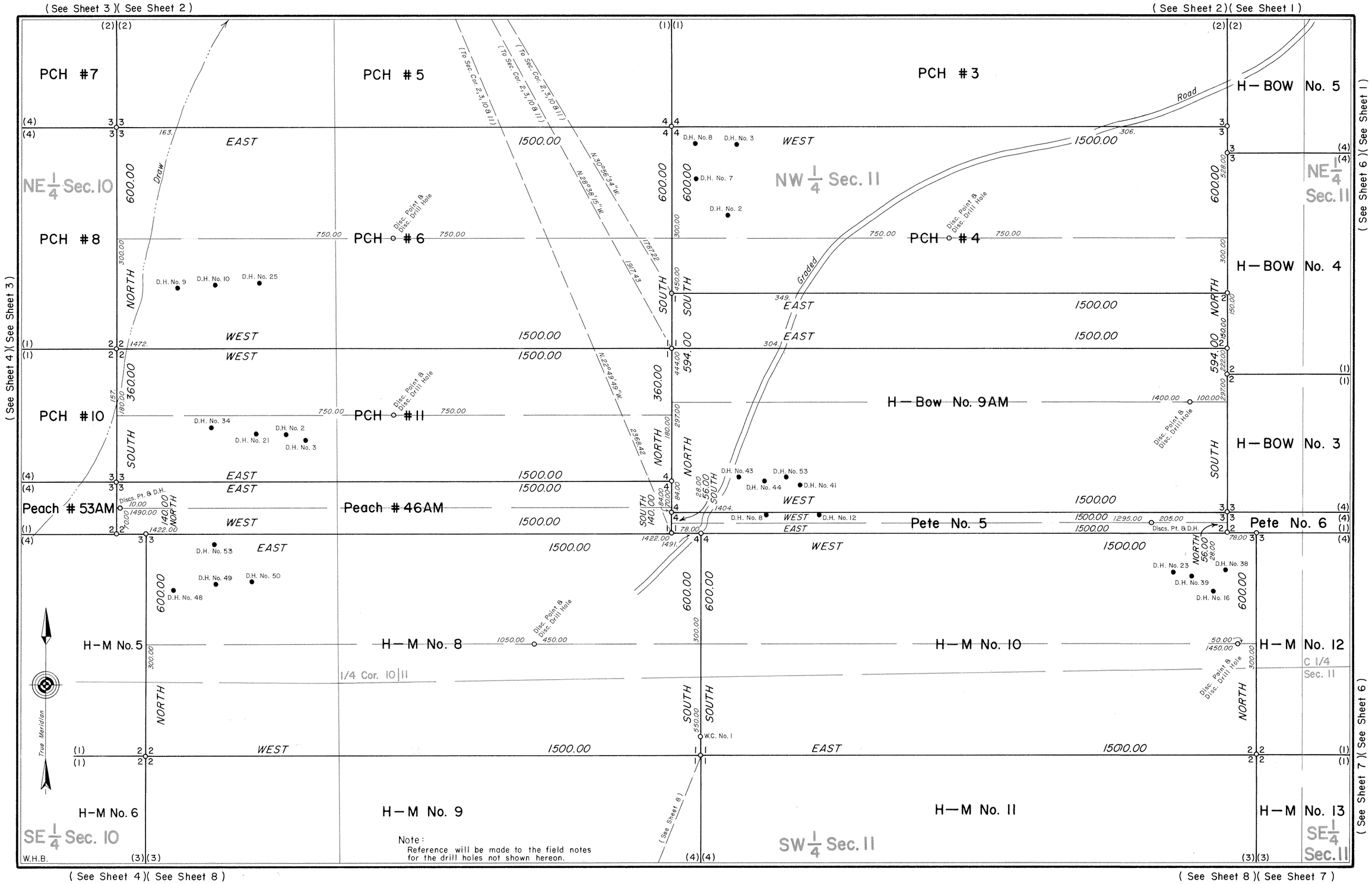

731-5

8009

(See Sheet 2)(See Sheet 1)

Sur. No. 731 Sheet 6 of 11

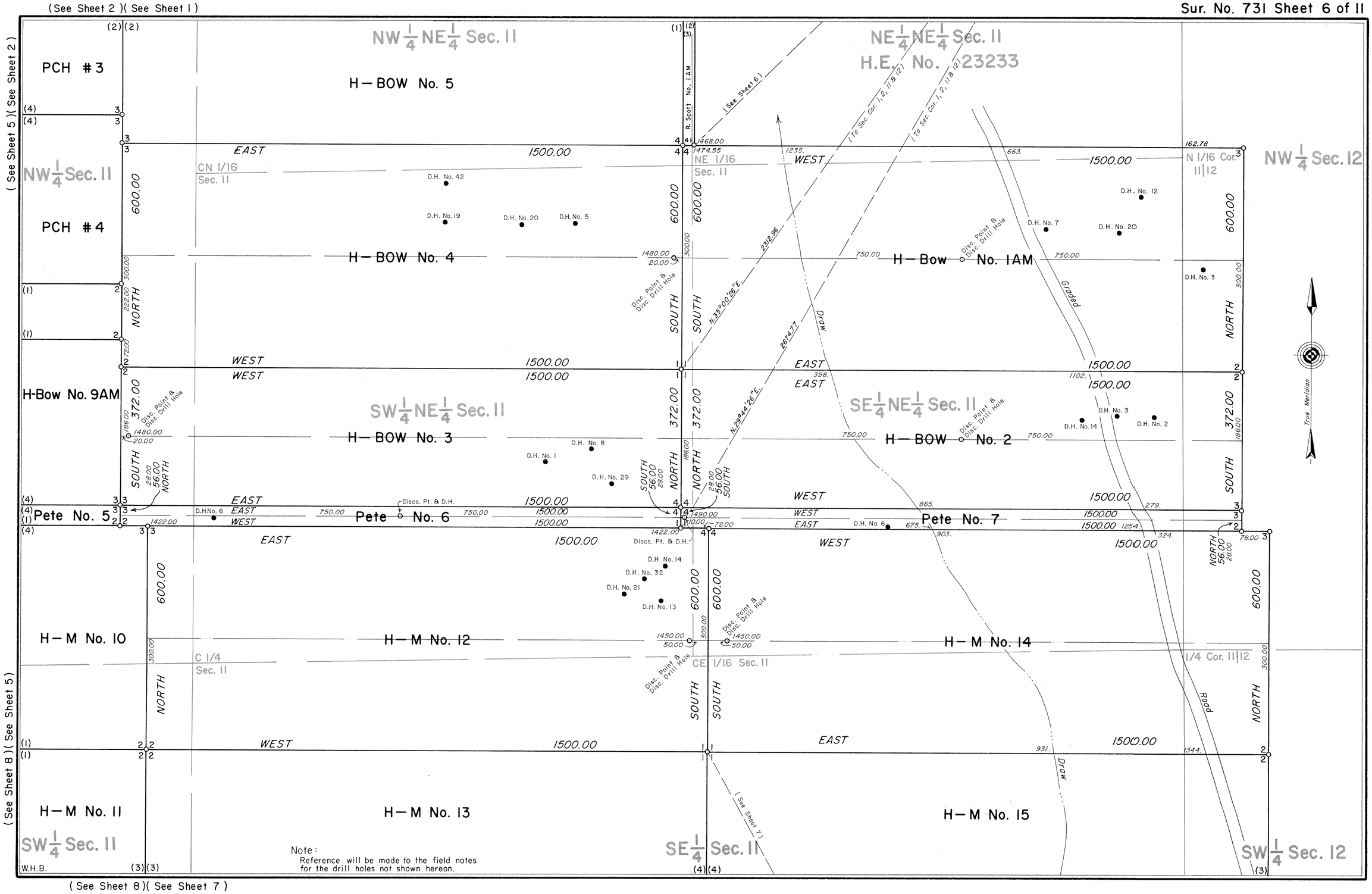

731-6

8010

(See Sheet 5)(See Sheet 6)

Sur. No. 731 Sheet 7 of 11

(See Sheet 8)(See Sheet 5)

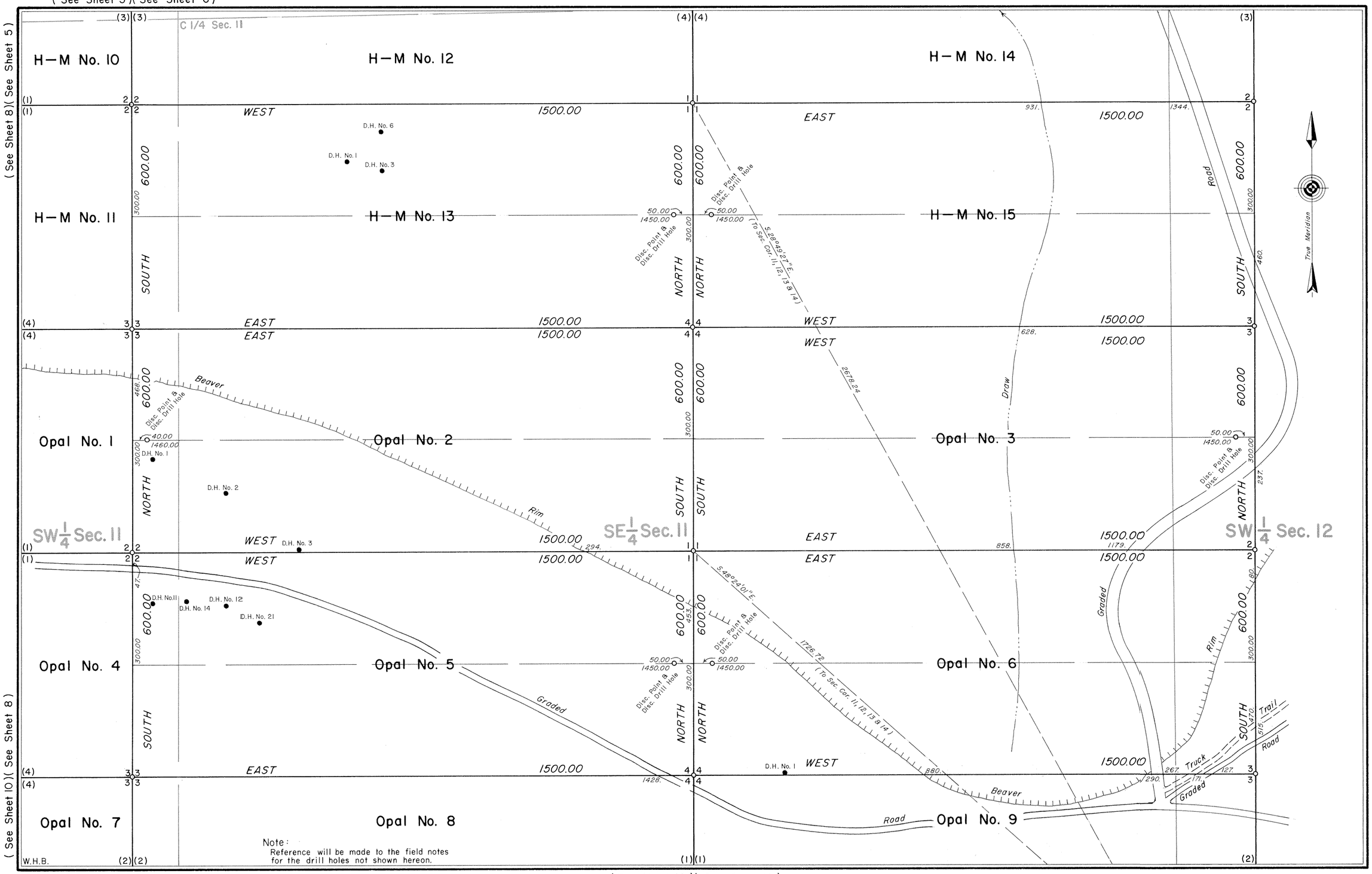

Note:
Reference will be made to the field notes for the drill holes not shown hereon.

(See Sheet 10)(See Sheet 8)

(See Sheet 10)(See Sheet 11)

731-7

(See Sheet 4)(See Sheet 5)

(See Sheet 5)(See Sheet 6)

(See Sheet 7)(See Sheet 6)

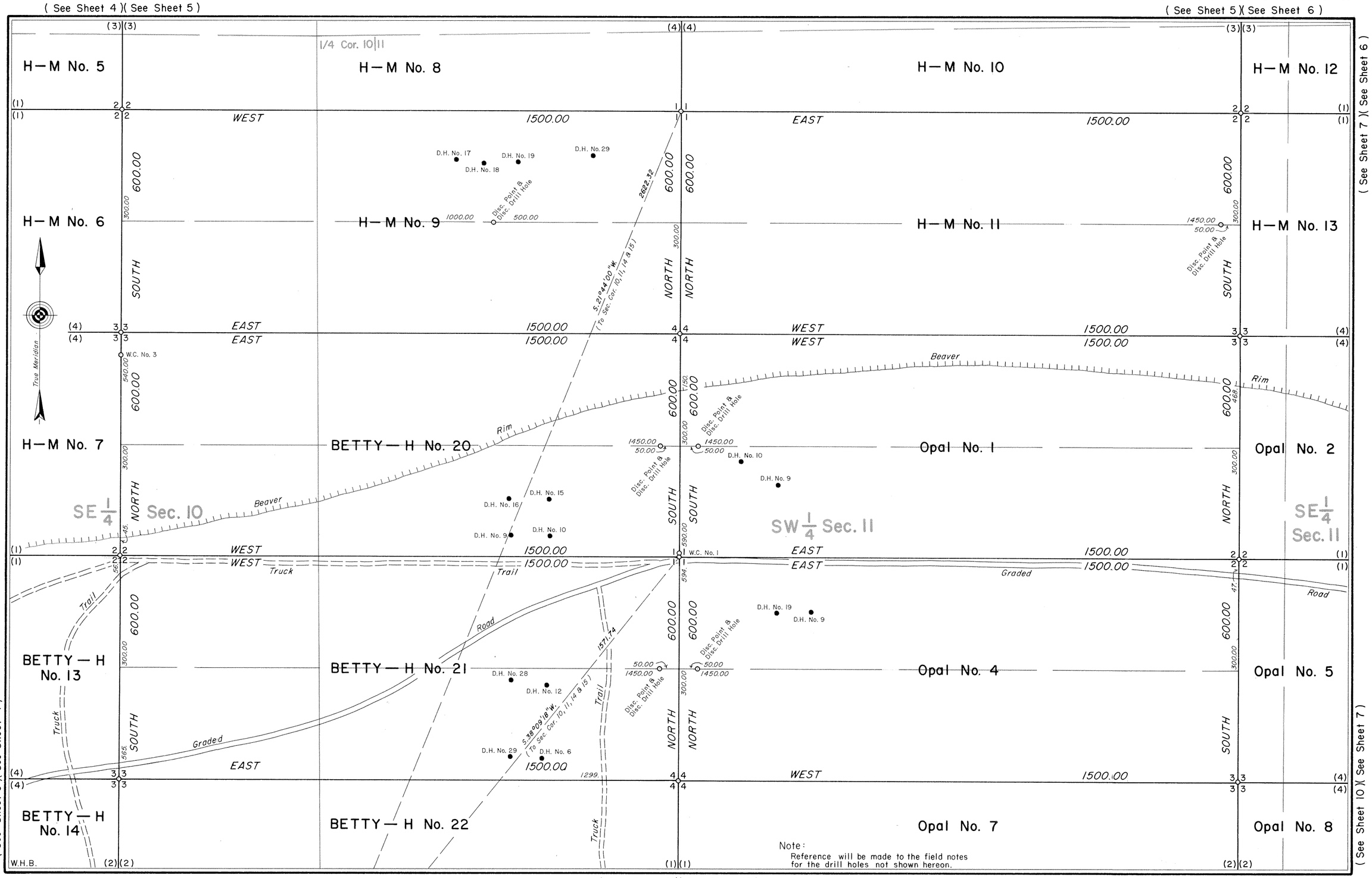

Note:
Reference will be made to the field notes for the drill holes not shown hereon.

(See Sheet 9)(See Sheet 10)

(See Sheet 9)(See Sheet 4)

(See Sheet 10)(See Sheet 7)

(See Sheet 4)(See Sheet 8)

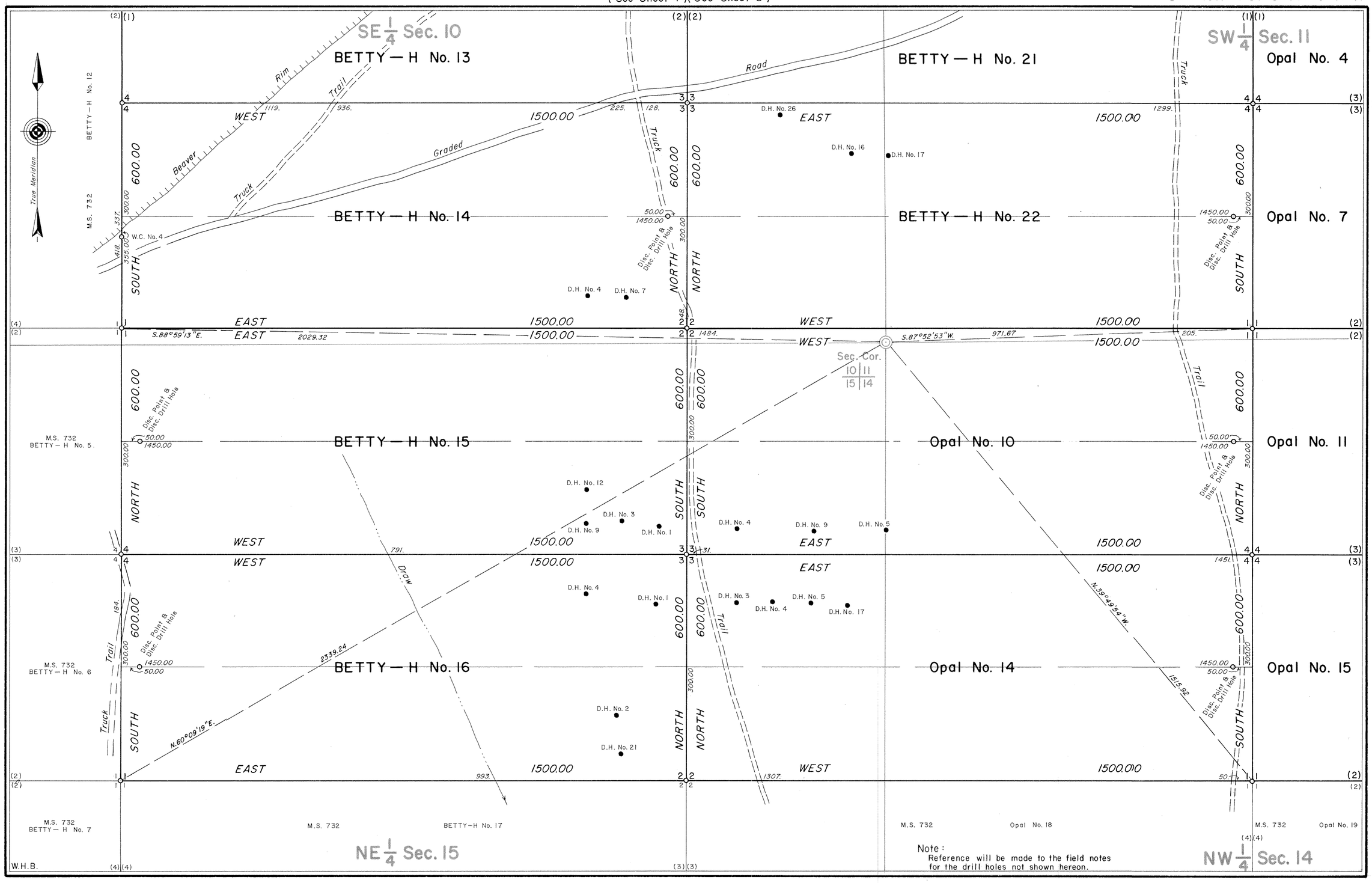

(See Sheet 10)(See Sheet 8)

Note:
Reference will be made to the field notes for the drill holes not shown hereon.

8013

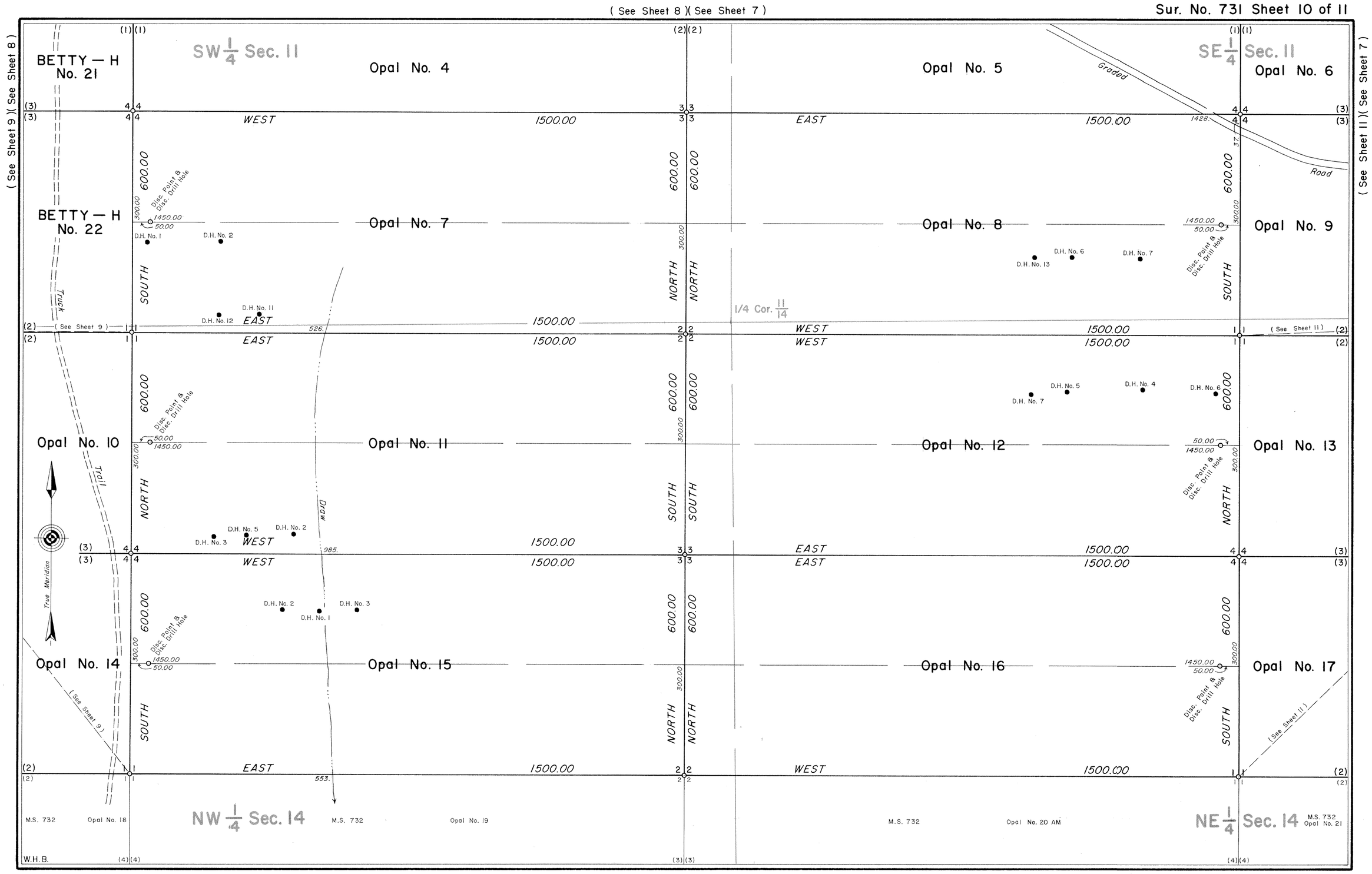

(See Sheet 8)(See Sheet 7)
Sur. No. 731 Sheet 10 of 11
(See Sheet 9)(See Sheet 8)
(See Sheet 11)(See Sheet 7)
BETTY — H No. 21
BETTY — H No. 22
SW 1/4 Sec. 11
SE 1/4 Sec. 11
Opal No. 4
Opal No. 5
Opal No. 6
Opal No. 7
Opal No. 8
Opal No. 9
Opal No. 10
Opal No. 11
Opal No. 12
Opal No. 13
Opal No. 14
Opal No. 15
Opal No. 16
Opal No. 17
WEST
EAST
1500.00
600.00
300.00
1450.00
50.00
SOUTH
NORTH
Disc. Point & Disc. Drill Hole
D.H. No. 1
D.H. No. 2
D.H. No. 3
D.H. No. 4
D.H. No. 5
D.H. No. 6
D.H. No. 7
D.H. No. 11
D.H. No. 12
D.H. No. 13
1/4 Cor. 11/14
Graded
Road
Truck
Trail
Draw
True Meridian
(See Sheet 9)
(See Sheet 11)
M.S. 732
Opal No. 18
NW 1/4 Sec. 14
Opal No. 19
Opal No. 20 AM
NE 1/4 Sec. 14
Opal No. 21
W.H.B.

731—10

8014

Field Notes and Location Notices

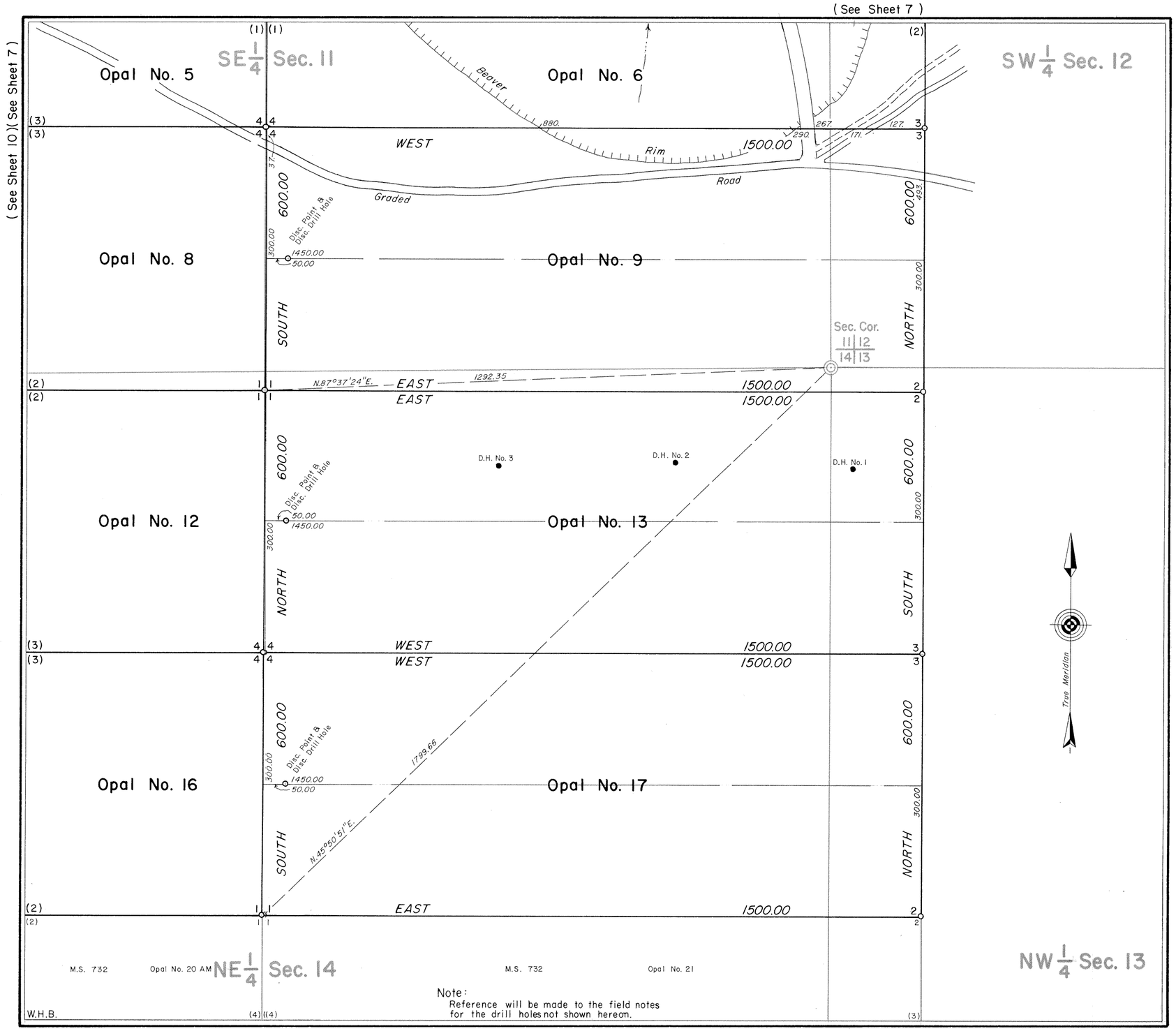

Note:
Reference will be made to the field notes for the drill holes not shown hereon.

Sur. No. 731 Sheet 11 of 11

MINERAL SURVEY No. 731 WYOMING

CLAIM OF

AMERICAN NUCLEAR CORPORATION AND TENNESSEE VALLEY AUTHORITY

KNOWN AS THE

Opal Nos. 1 to 17, BETTY-H Nos. 13 to 16 & 20 to 22, H-M Nos. 5 to 15, Peach #'s 33, 34AM, 46AM & 53AM, PCH #'s 1 to 8, 10 & 11, H-Bow Nos. 1AM, 7 & 9AM, H-BOW Nos. 2 to 6 & 8, Peter Nos. 5 to 7 AND R. Scott No. 1AM LODES

SITUATE IN

Secs. 2, 10, 11, 12, 13, 14 & 15, T.32N., R.90W., 6th P.M.
FREMONT COUNTY
Lat. 42°45'00"N., Long. 107°34'42"W.,
at Cor. No. 1, Opal No. 14 Lode

0 50 100 200 300 400 500 600
Feet

Magnetic Declination, 14°00' East

Surveyed, September 3, 1979 to November 9, 1984
By William G. Ladd, Mineral Surveyor

UNITED STATES DEPARTMENT OF THE INTERIOR
BUREAU OF LAND MANAGEMENT

Cheyenne, Wyoming *June 21, 1994*

I hereby certify that this plat of Mineral Survey No. 731, Wyoming, is strictly conformable to the field notes of said survey which have been examined and approved.

John P. Lee
Chief, Branch of Cadastral Survey

731-11

7613

Sur. No. 726 Sheet 1 of 4

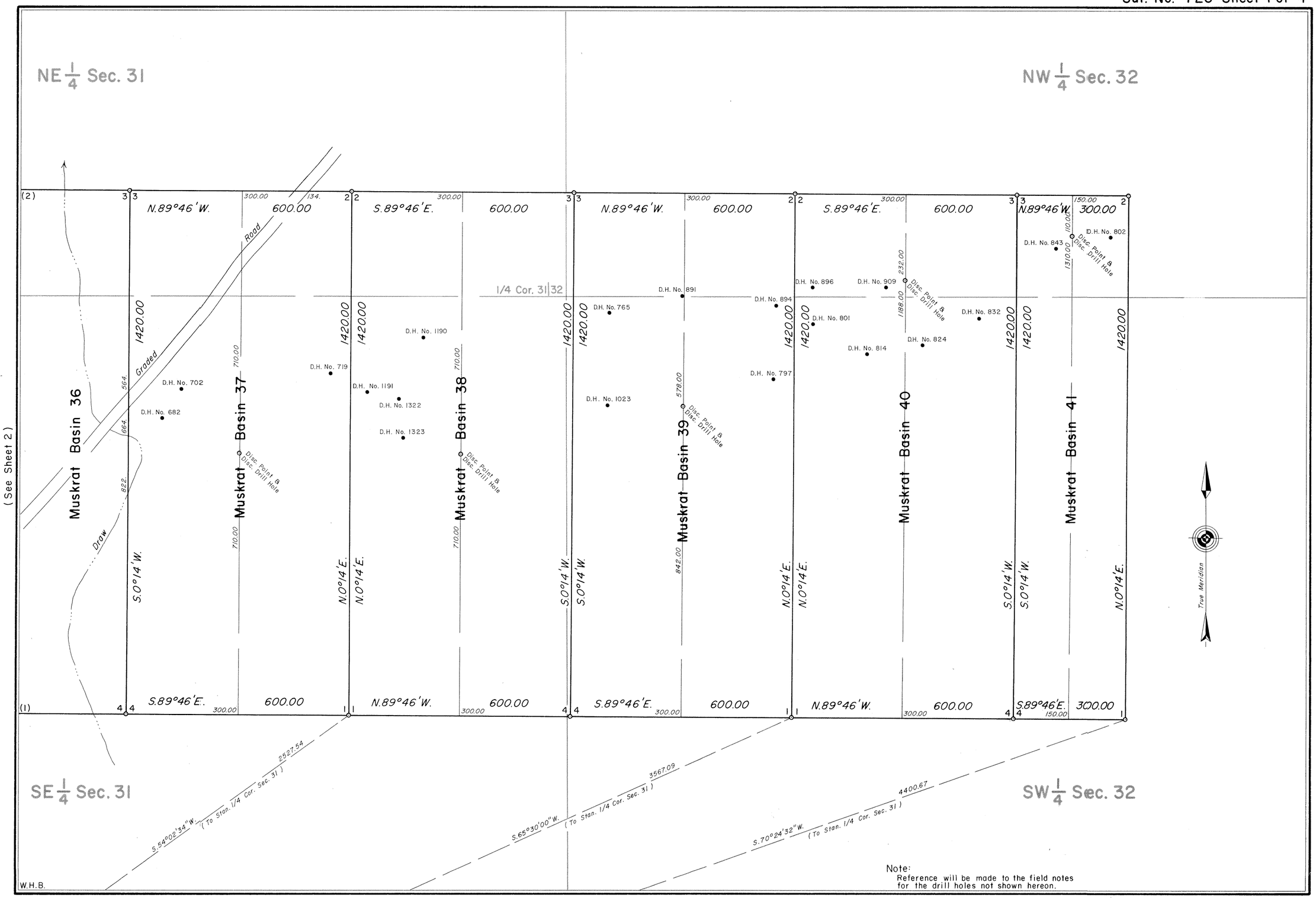

Note:
Reference will be made to the field notes for the drill holes not shown hereon.

726-1

7614

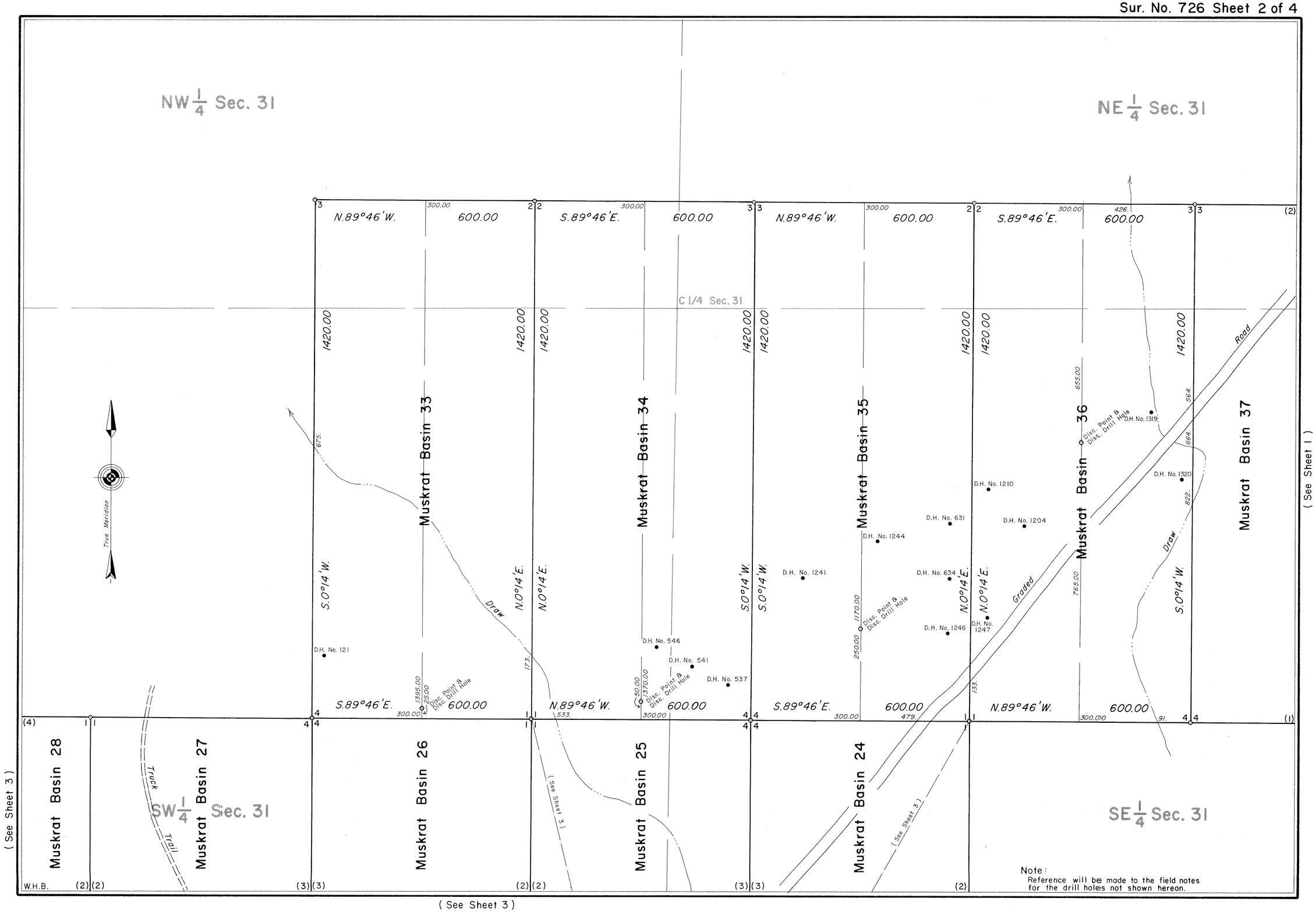
NW 1/4 Sec. 31
NE 1/4 Sec. 31
C 1/4 Sec. 31
SW 1/4 Sec. 31
SE 1/4 Sec. 31
N.89°46'W.
S.89°46'E.
600.00
1420.00
S.0°14'W.
N.0°14'E.
True Meridian
Muskrat Basin 33
Muskrat Basin 34
Muskrat Basin 35
Muskrat Basin 36
Muskrat Basin 37
Muskrat Basin 28
Muskrat Basin 27
Muskrat Basin 26
Muskrat Basin 25
Muskrat Basin 24
Draw
Road
Graded
Truck Trail
Disc. Point & Disc. Drill Hole
D.H. No. 121
D.H. No. 546
D.H. No. 541
D.H. No. 537
D.H. No. 1241
D.H. No. 1244
D.H. No. 631
D.H. No. 634
D.H. No. 1246
D.H. No. 1210
D.H. No. 1204
D.H. No. 1247
D.H. No. 1319
D.H. No. 1320
(See Sheet 1)
(See Sheet 3)
W.H.B.
Note:
Reference will be made to the field notes for the drill holes not shown hereon.

726-2

7615

(See Sheet 2)

Sur. No. 726 Sheet 3 of 4

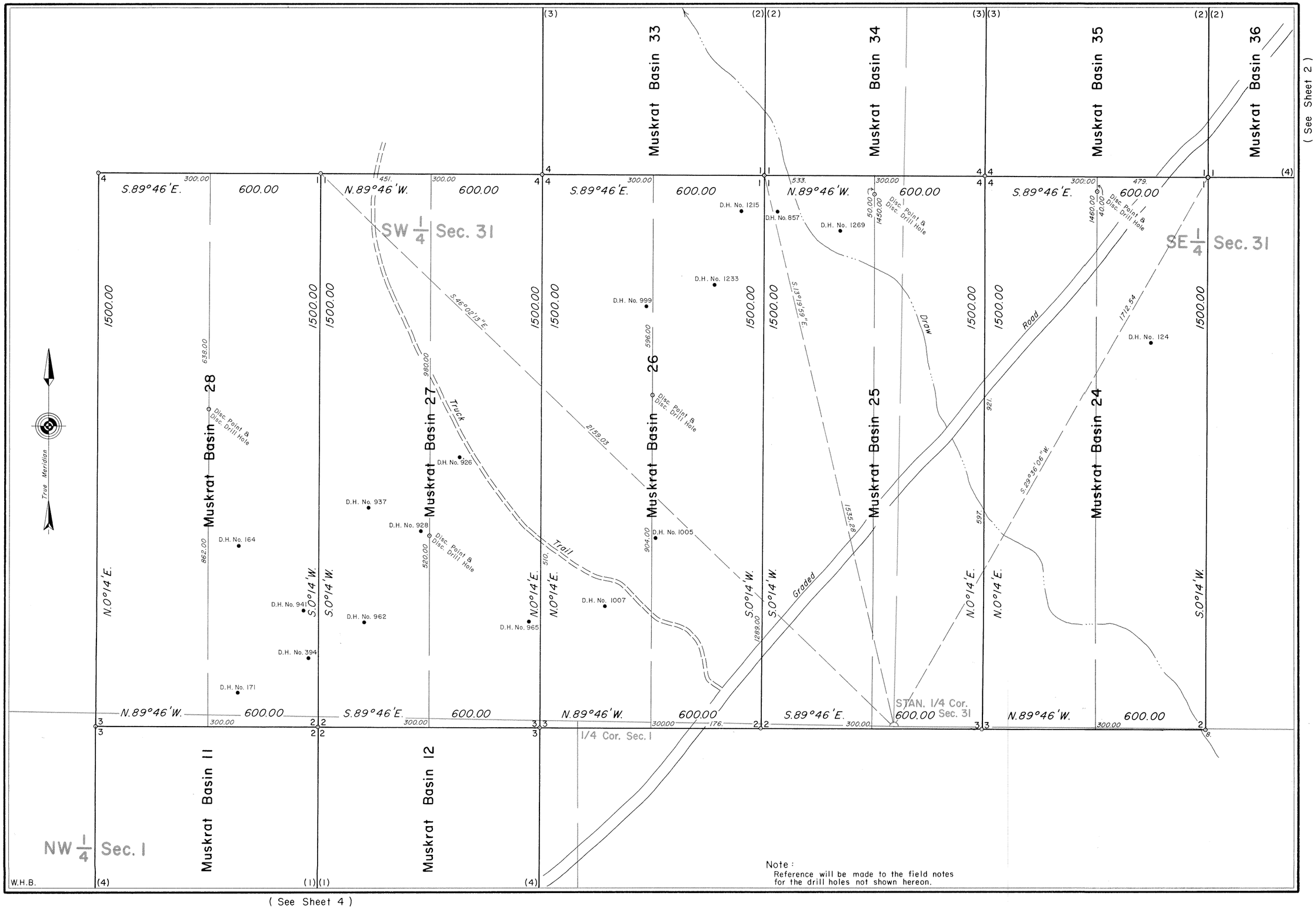

(See Sheet 2)

(See Sheet 4)

726-3

7616

Field Notes and Location Notices

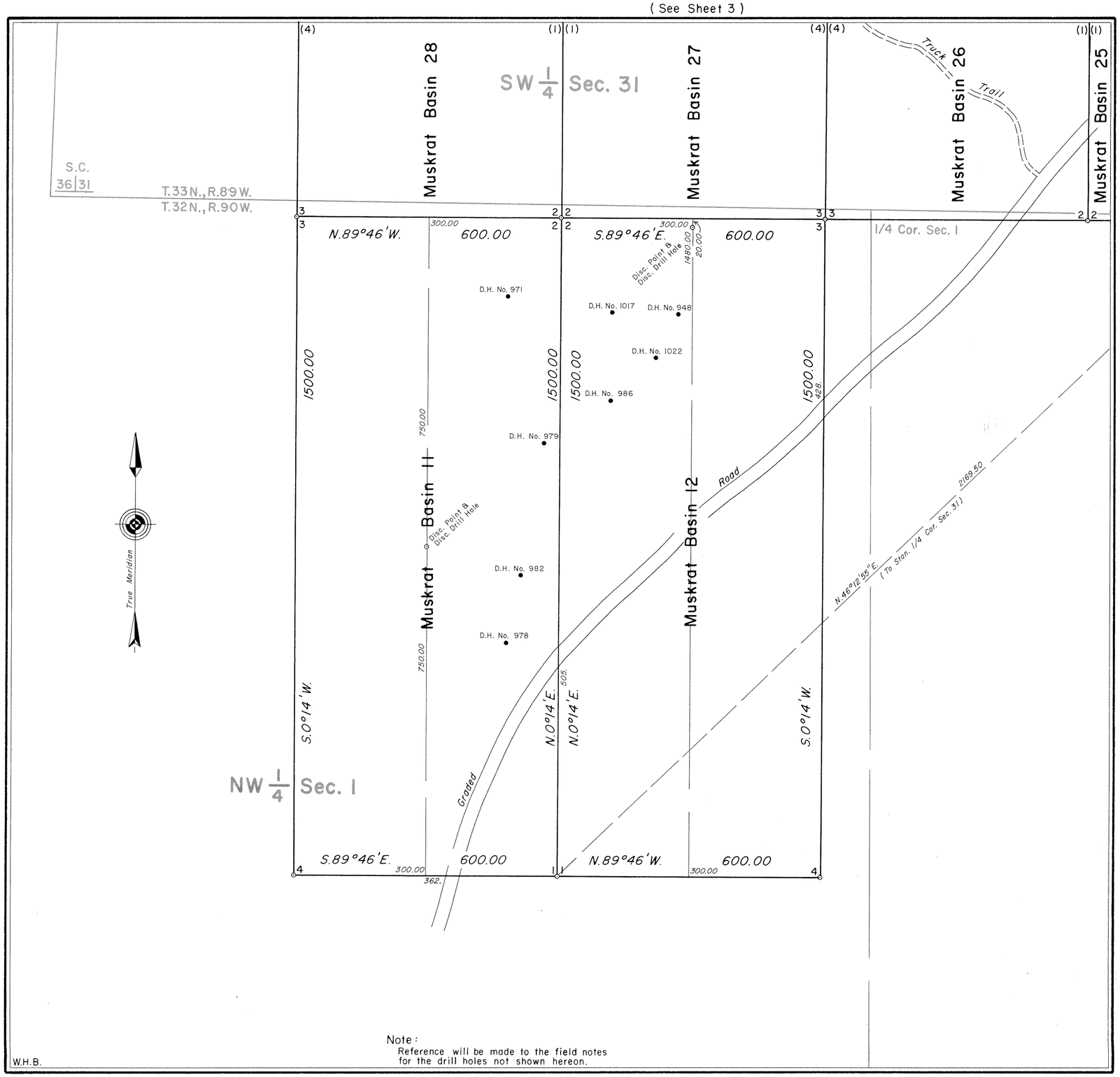

Note:
Reference will be made to the field notes for the drill holes not shown hereon.

W.H.B.

MINERAL SURVEY No. 726 WYOMING

CLAIM OF

FEDERAL — AMERICAN PARTNERS

KNOWN AS THE

Muskrat Basin 11, 12, 24 to 28 AND 33 to 41 Lodes

SITUATE IN

Secs. 31 & 32, T.33N., R.89W., 6th P.M.
Sec. 1, T.32N., R.90W., 6th P.M.
FREMONT COUNTY
Lat. 42°47'09"N., Long. 107°32'55"W.,
at Cor. No. 4, Muskrat Basin 24 Lode

0 50 100 200 300 400 500 600
Feet
Magnetic Declination, 14° East.

Surveyed, July 20 to July 26, 1978
By William G. Ladd, Mineral Surveyor.

UNITED STATES DEPARTMENT OF THE INTERIOR
BUREAU OF LAND MANAGEMENT

Cheyenne, Wyoming *September 15, 1982*

I hereby certify that this plat of Mineral Survey No. 726, Wyoming, is strictly conformable to the field notes of said survey which have been examined and approved.

Richard L. Oakes

Chief, Branch of Cadastral Survey

726-4

NOTE.
Reference will be made to the field notes for the numerous drill holes not shown hereon.

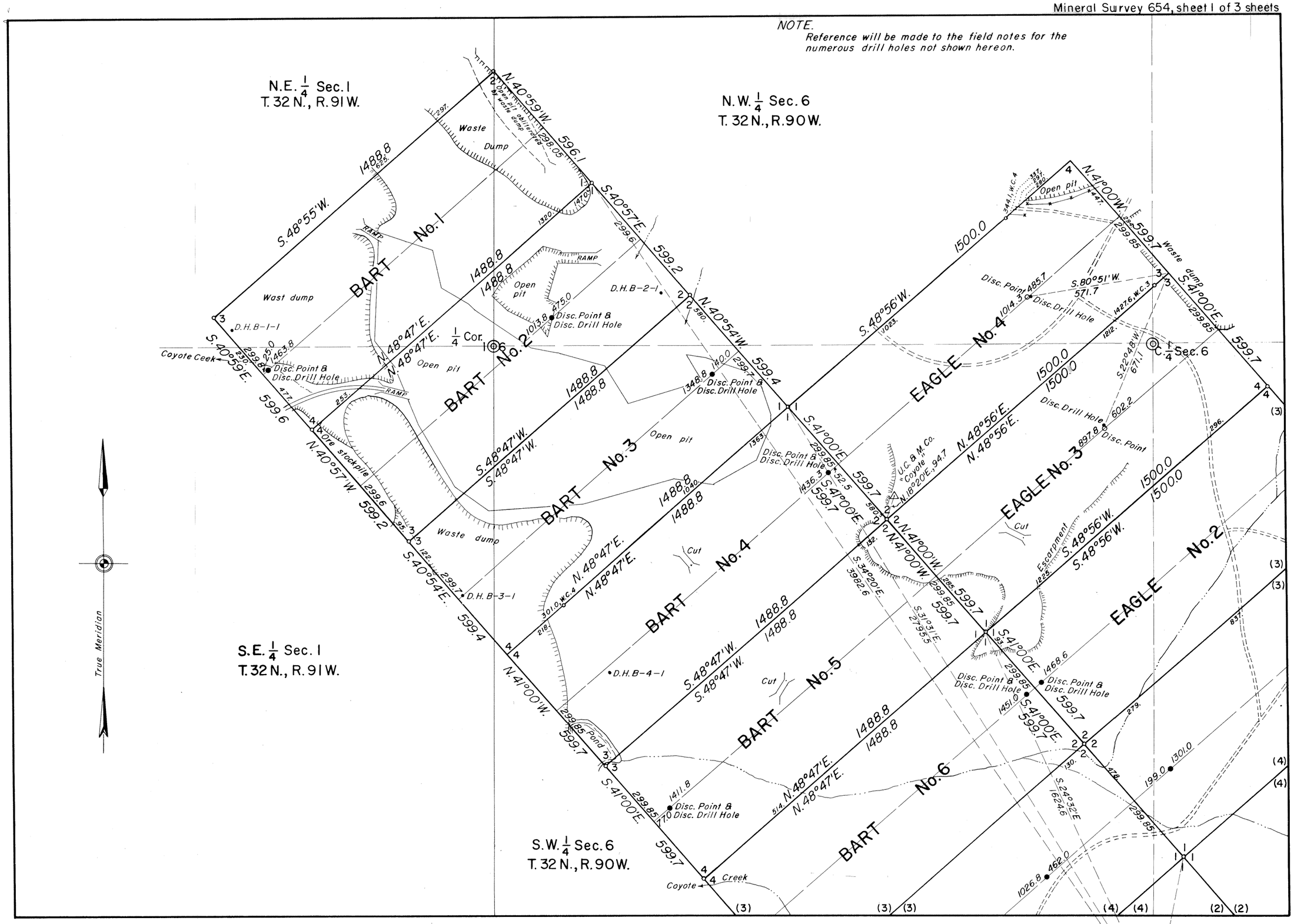

654-1

54-1

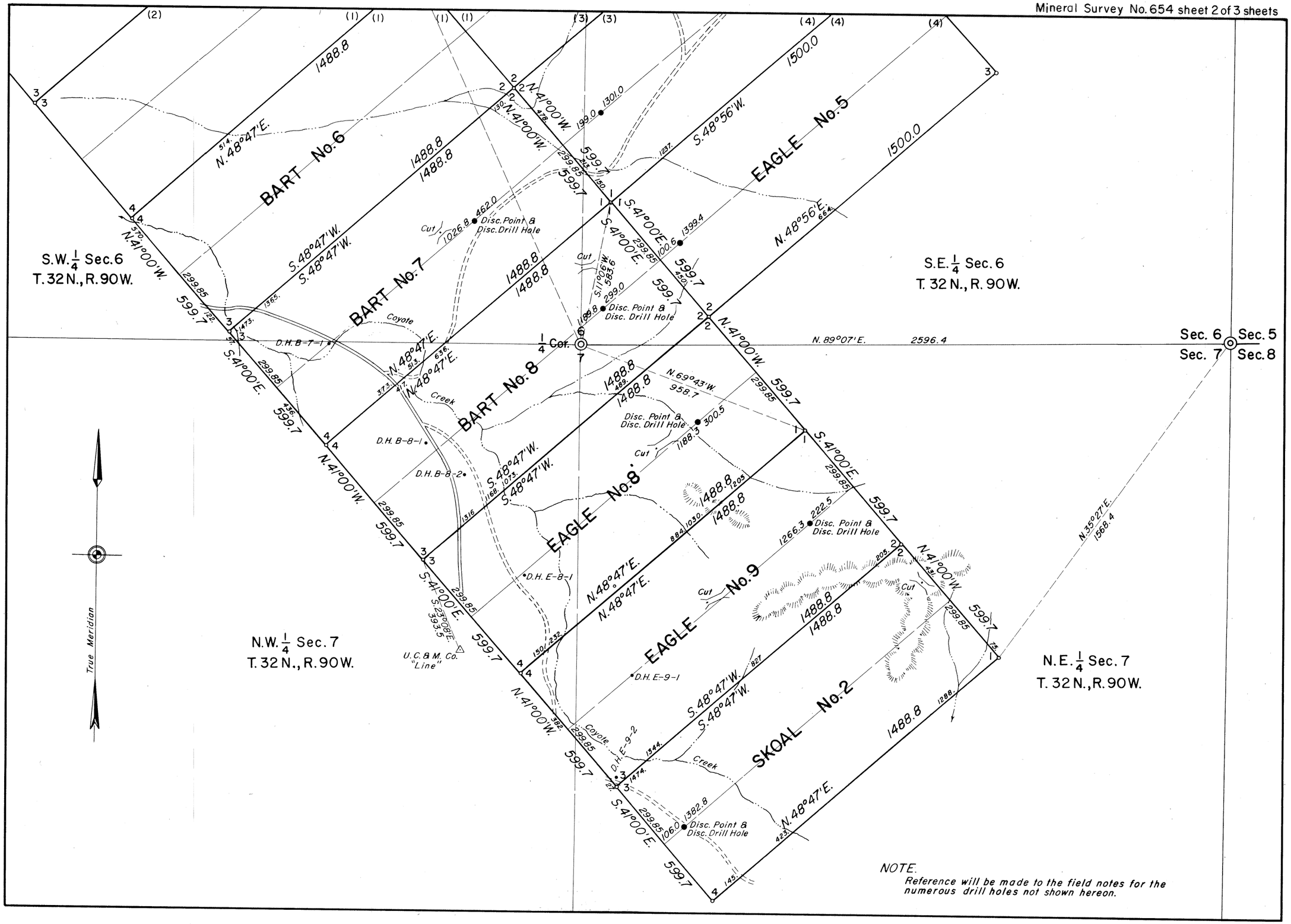
BART No. 6
BART No. 7
BART No. 8
EAGLE No. 5
EAGLE No. 8
EAGLE No. 9
EAGLE
SKOAL No. 2
S.W. 1/4 Sec. 6
T. 32 N., R. 90 W.
S.E. 1/4 Sec. 6
T. 32 N., R. 90 W.
N.W. 1/4 Sec. 7
T. 32 N., R. 90 W.
N.E. 1/4 Sec. 7
T. 32 N., R. 90 W.
Sec. 6
Sec. 5
Sec. 7
Sec. 8
1/4 Cor.
N. 89°07' E.
2596.4
True Meridian
Disc. Point & Disc. Drill Hole
U.C.B.M. Co. "Line"
Coyote Creek
NOTE.
Reference will be made to the field notes for the numerous drill holes not shown hereon.

654-2

654-2

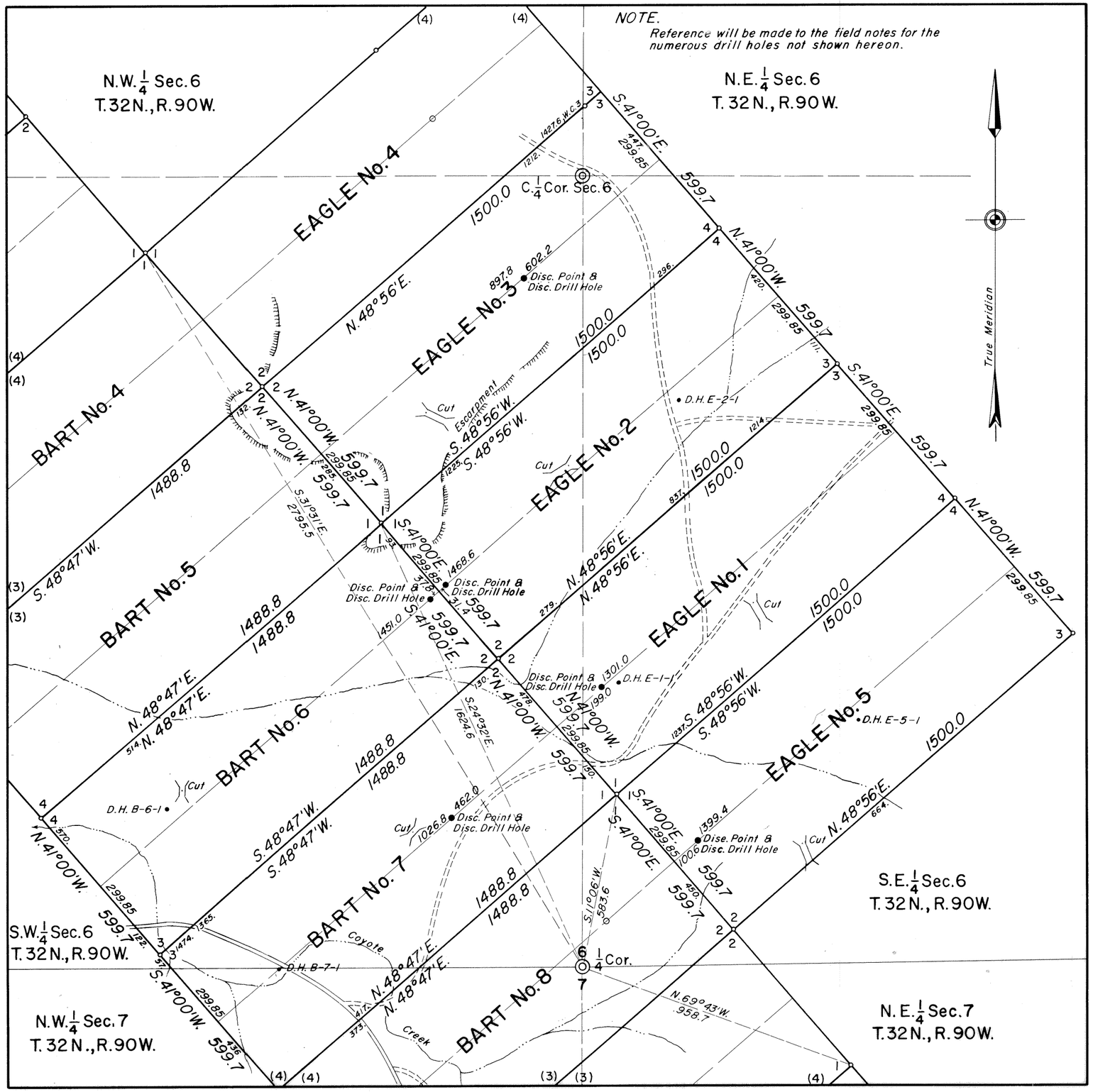

MINERAL SURVEY No. 654 WYOMING

CLAIM OF

UTAH CONSTRUCTION AND MINING CO.

KNOWN AS THE

BART No's. 1, 2, 3, 4, 5, 6, 7 and 8,
EAGLE No's. 1, 2, 3, 4, 5, 8 and 9,
and SKOAL No. 2 Lodes

SITUATE IN

Sec. 6 and 7 T. 32 N., R. 90 W.,
and
Sec. 1 T. 32 N., R. 91 W., 6th. P.M.
FREMONT COUNTY

0 50 100 200 300 400 500 600
FEET

Magnetic Declination, 15°15' E.

Surveyed April 19, 1963 to July 29, 1963
By John V. Meldrum, Mineral Surveyor

UNITED STATES DEARTMENT OF THE INTERIOR
BUREAU OF LAND MANAGEMENT

Cheyenne, Wyoming. *March 2, 1964*

I hereby certify that this plat of Mineral Survey No. 654, Wyoming, is strictly conformable to the field notes of said survey which have been examined and approved.

Dale H. Long

Chief, Division of Engineering.

654-3

654-3

Ac. 6826

Sur. No. 634, Sheet 1 of 4

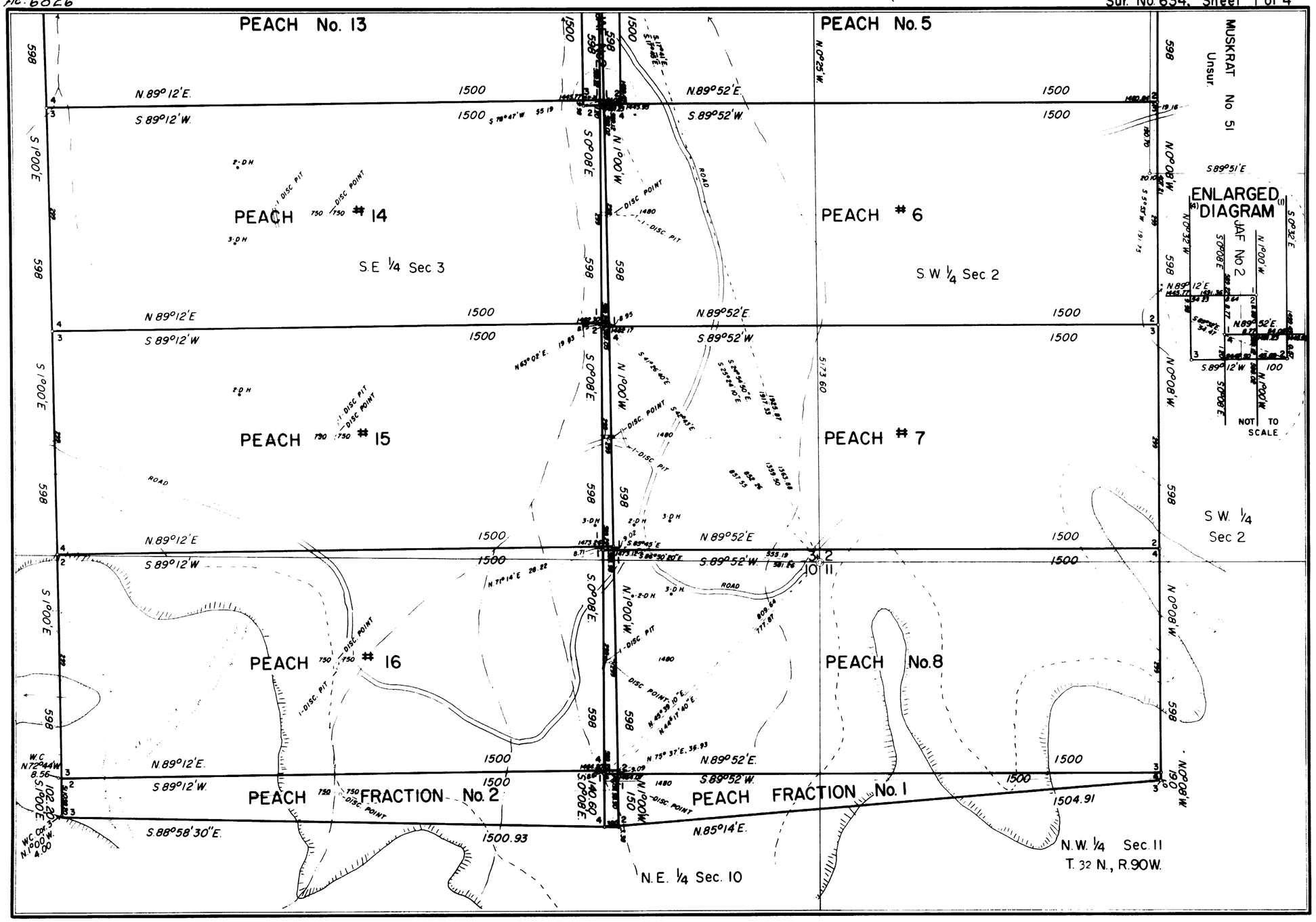

634-1

Ag. 6827

Sur. No. 634, Sheet 2 of 4

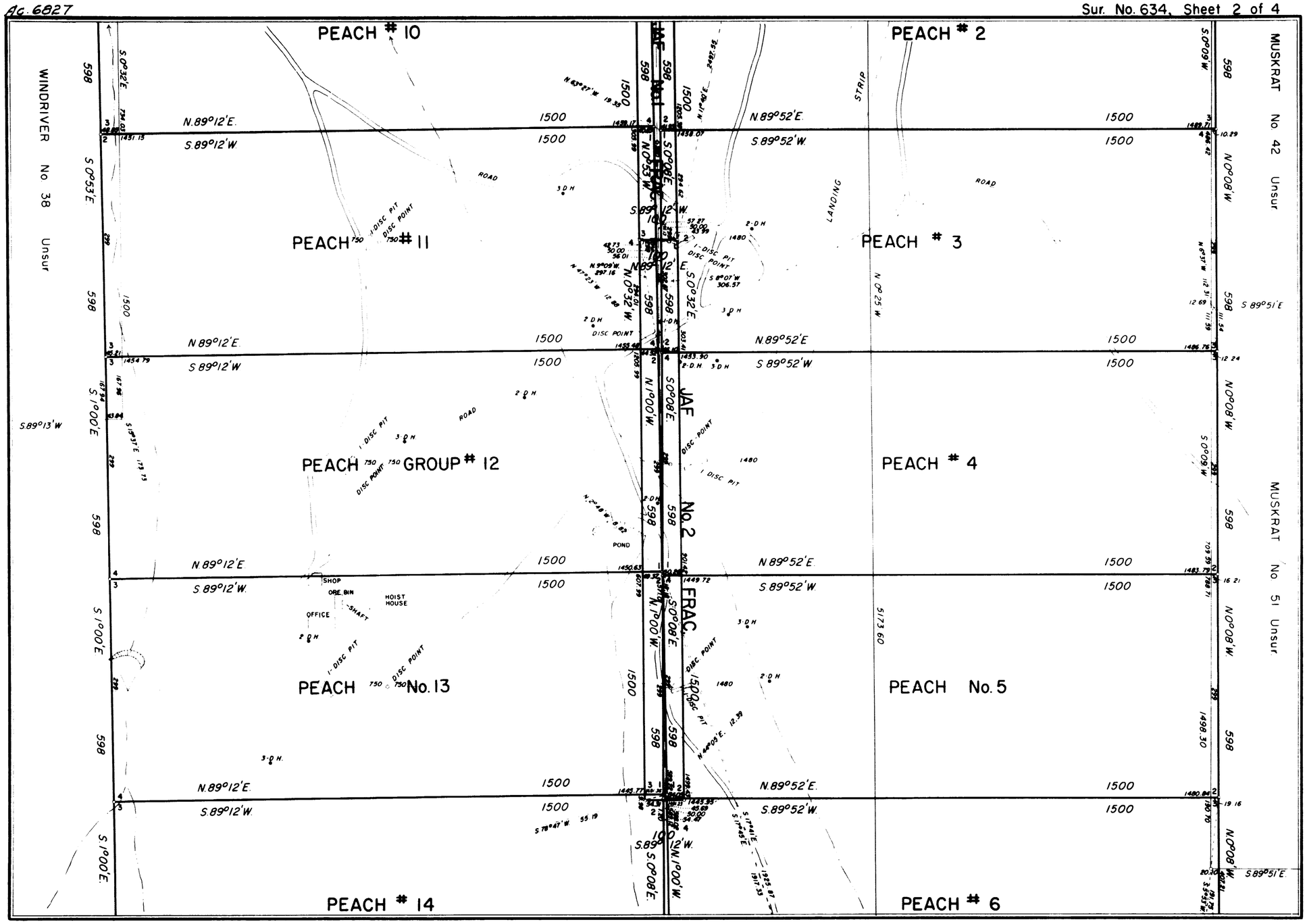

634-2

6828

Sur. No. 634, Sheet 3 of 4

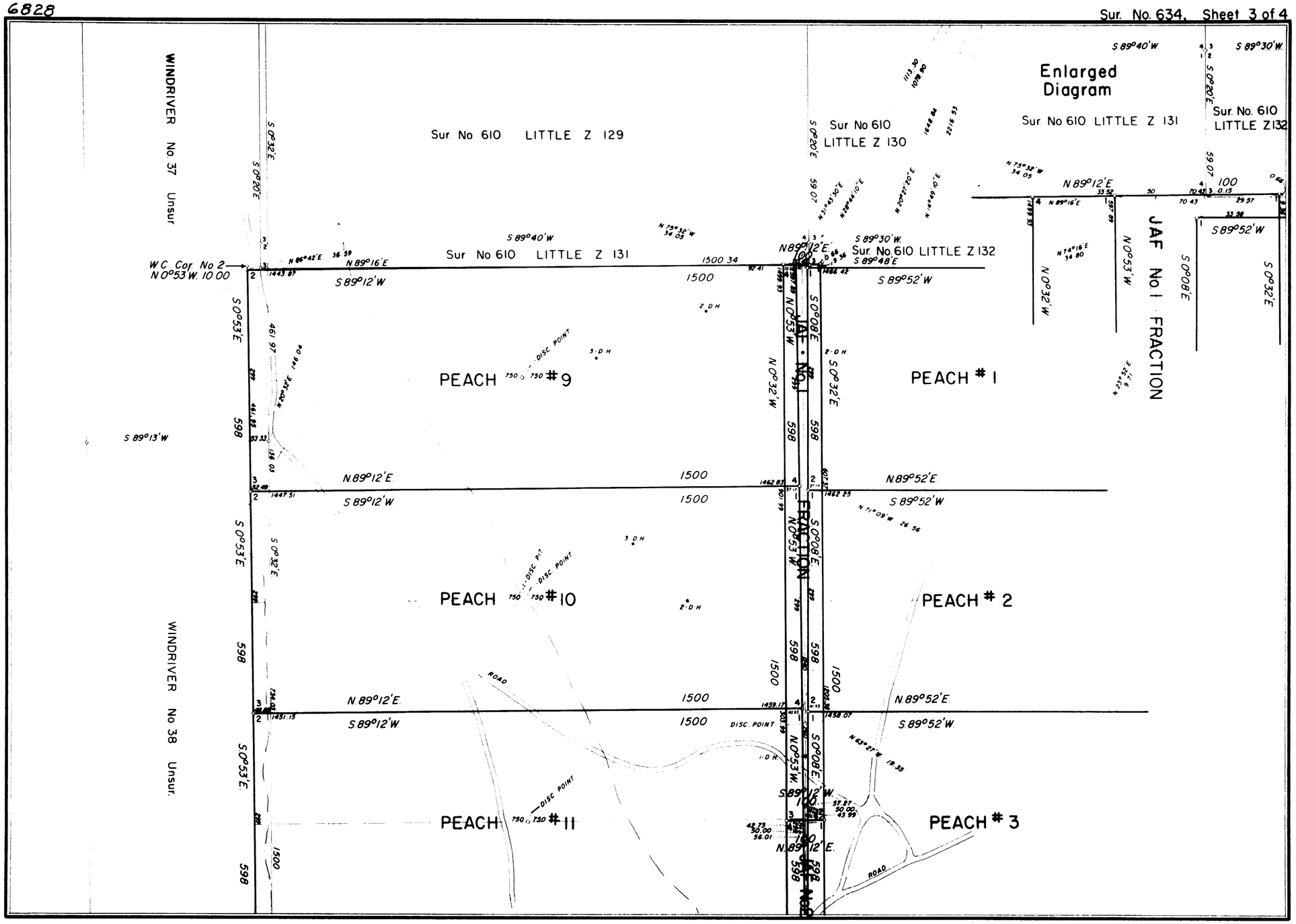

634-3

6829

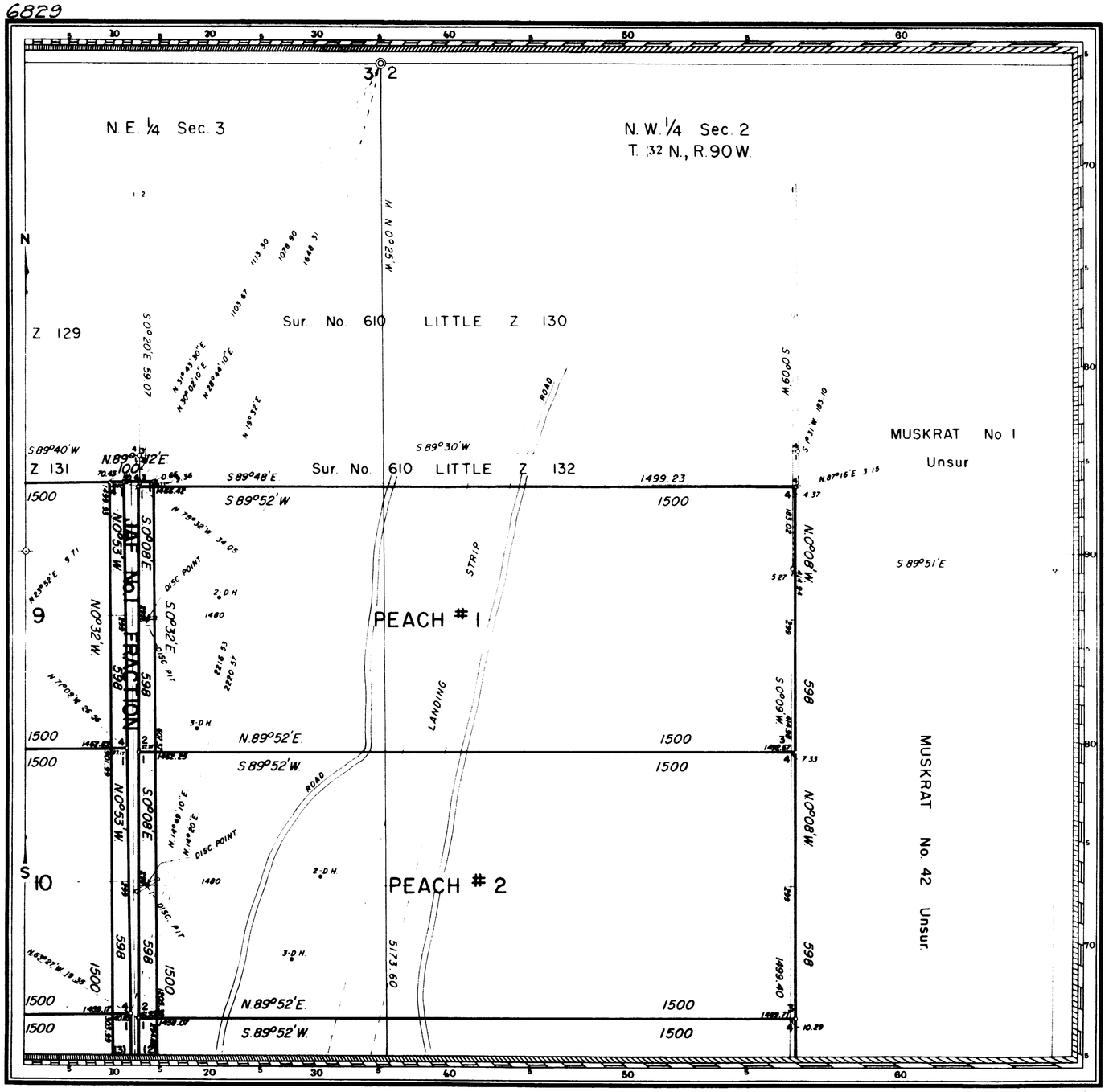

MINERAL SURVEY
No. 634
WYOMING

CLAIM OF

LISBON URANIUM CORPORATION

KNOWN AS THE

PEACH # 1, 2, 3, 4, 6, 7, 9, 10, 11, 14, 15 & 16
PEACH No. 5, 8 & 13,. PEACH GROUP
12,. PEACH FRACTION No. 1 & 2,.
JAF No. 1 & 2 FRACTION LODES

SITUATE IN

Secs. 2, 3, 10, 11, T. 32 N., R. 90 W., 6th. P. M.
FREMONT COUNTY
(Gas Hills) Unorganized Mining District
Wyoming Land District
Lat. 42°46'45" N., Long. 107°33' W. at Cor. No. 4, PEACH # 1

0 50 100 200 400
Feet
Magnetic Declination 15°30' E.

Surveyed August 2, 1958 to August 19, 1959
By C. R. Hagen, Mineral Surveyor

UNITED STATES DEPARTMENT OF THE INTERIOR
BUREAU OF LAND MANAGEMENT

Cheyenne, Wyoming *November 3, 1959*

I hereby certify that this plat of Mineral Survey No. 634, Wyoming, is strictly conformable to the field notes of said survey which have been examined and approved.

Russell C. MacDonald
Office Cadastral Engineer

634-4

GPO 856368

(19)
Indexed

1910

52

EXTERIOR LINES.

SCALE 3 MILES TO 1 IN MAG. VAR EAST -



Surveys designated	By whom surveyed	Date of contract	Amt. of surveys			When surveyed
			Miles	Chs	Lks	
Exterior lines.	John L. Propst	July 11, 1882	59	72	50	Sept. 8 15, 1882
Connections	.	.		34	35	.

I hereby certify that the above diagram of the Exterior lines of Tps No 31 & 32 N, Rgs. 89, 90, 91 & 92 West of the 6th Principal Meridian, Wyoming Territory, is strictly conformable to the field notes of the survey thereof on file in this Office, which have been examined and approved.

Surveyor General's Office
Cheyenne Wyo. April 11th 1883.

Edw. C. David
Surveyor General

1885