(19)

Click Here for Field Notes

1883

TOWNSHIP Nº 32 NORTH, RANGE Nº 92 WEST of the 6th Principal MERIDIAN.

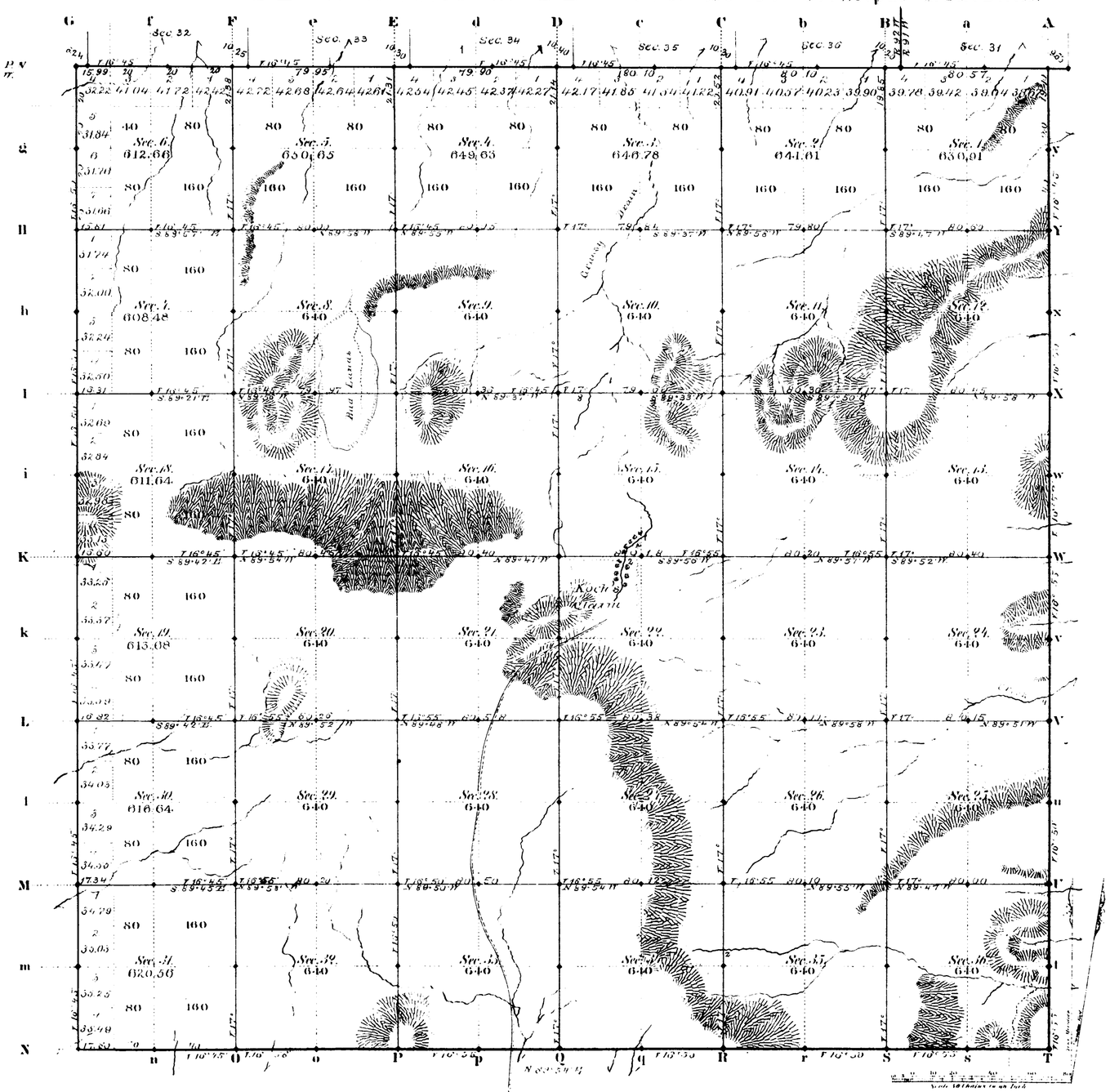

Total number of Acres 22,909.24

Surveys Designated	By Whom Surveyed	Date of Contract	Amount of Surveys Miles	Chs	Lks	When Surveyed	Magnetic Declination
N. & S. Township lines	Jacob L. Probst	July 6, 1882	6	73	00	Sept. 14, 15, 1882	16° 50' East
Subdivisions	" "	" "	59	71	97	Oct. 31 Nov. 5, 1882	16° 51' "
Connections	" "	" "		51	45	" "	
8th Stand. P.V.	" "	" "	5	73	01	Sept. 5, 1882	
11th Prest. M.D.	Wilbur C. Sampson	May 24, 1882	6	33	11	Aug. 11 1882	

The above Map of Township No 32 North Range No 92 West of the Sixth Principal Meridian Wyoming Territory is strictly conformable to the field notes of the survey thereof on file in this Office, which have been examined and approved

Surveyor Generals Office,
Cheyenne Wyoming
April 11th 1883

Edw. C. Davis
Surv. Genl.

1381

A. Gast & Co. St. Louis Mo.

32-92

(19)
Frederick

1910

Click Here for Field Notes

52

EXTERIOR LINES.

SCALE 3 MILES TO 1 IN MAG. VAR EAST –



Surveys designated	By whom surveyed	Date of contract	Amt. of surveys Mis	Chs	Lks	Unex surveyed
Exterior lines	John L. Propst	July 11, 1882	59	72	30	Sept. 8 to, 1882
Connections				34	33	

I hereby certify that the above diagram of the Exterior lines of Tps Nos 31 & 32 N. Rgs. 89, 90, 91 & 92 West of the 6th Principal Meridian, Wyoming Territory, is strictly conformable to the field notes of the survey thereof on file in this Office, which have been examined and approved.

Surveyor General's Office
Cheyenne Wyo. April 4th 1883.

Edw. C. Dawes
Surveyor General

(19)
Indexed

Click Here for Field Notes

accession no 1871

11th AUXILIARY MERIDIAN WEST.

In Townships 31 & 32 North between Ranges 92 & 93 West of the Sixth Principal Meridian Wyoming Territory.

Scale 40 Chains to one inch: Magnetic Variation East.

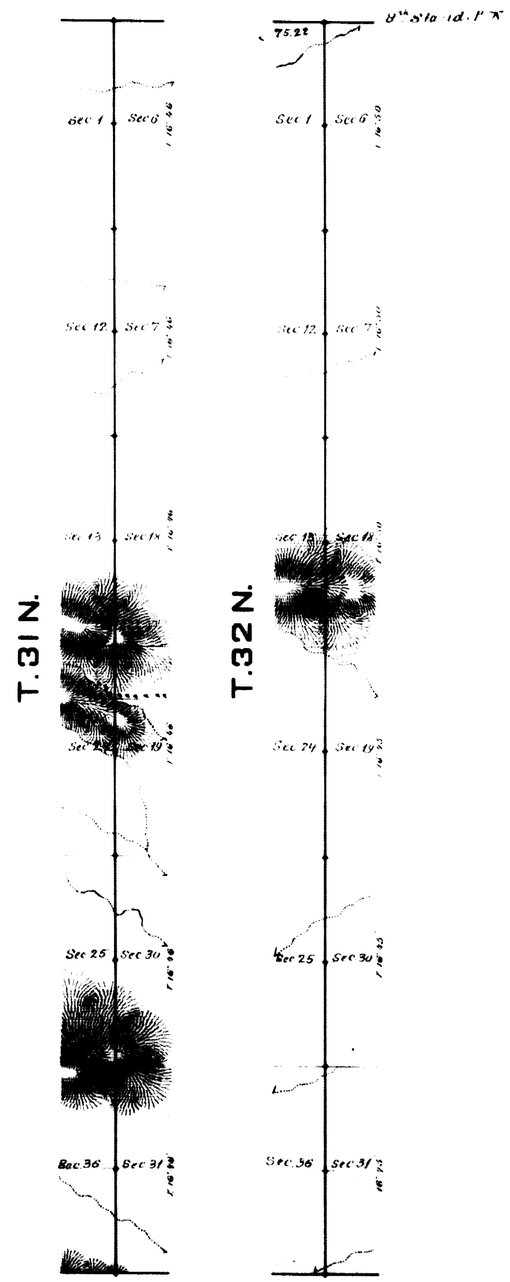

Surveys Designated.	By Whom Surveyed.	Date of Contract.	Amount of Surveys Mile.	Chs.	Lks.	When Surveyed.
11th Aux. M. W.	Wilbur C. Sampson	May 24, 1882	12	00	00	Aug. 11, 1882.
Corrections	" " "	" " "		26	22	" " "

I hereby certify that the above diagram of the 11th Auxiliary Meridian West in Townships 31 & 32 North between Ranges 92 & 93 West of the Sixth Principal Meridian Wyoming Territory is strictly conformable to the field notes of the survey thereof on file in this office which have been examined and approved.

Surveyor General's Office
Cheyenne Wyo.
April 22, 1884

Edwin C. Davis
Surveyor General.

1869