1862

ORIGINAL

TOWNSHIP No. 32 NORTH, RANGE No. 95 WEST OF THE SIXTH PRINCIPAL MERIDIAN, WYOMING

DEPENDENT RESURVEY

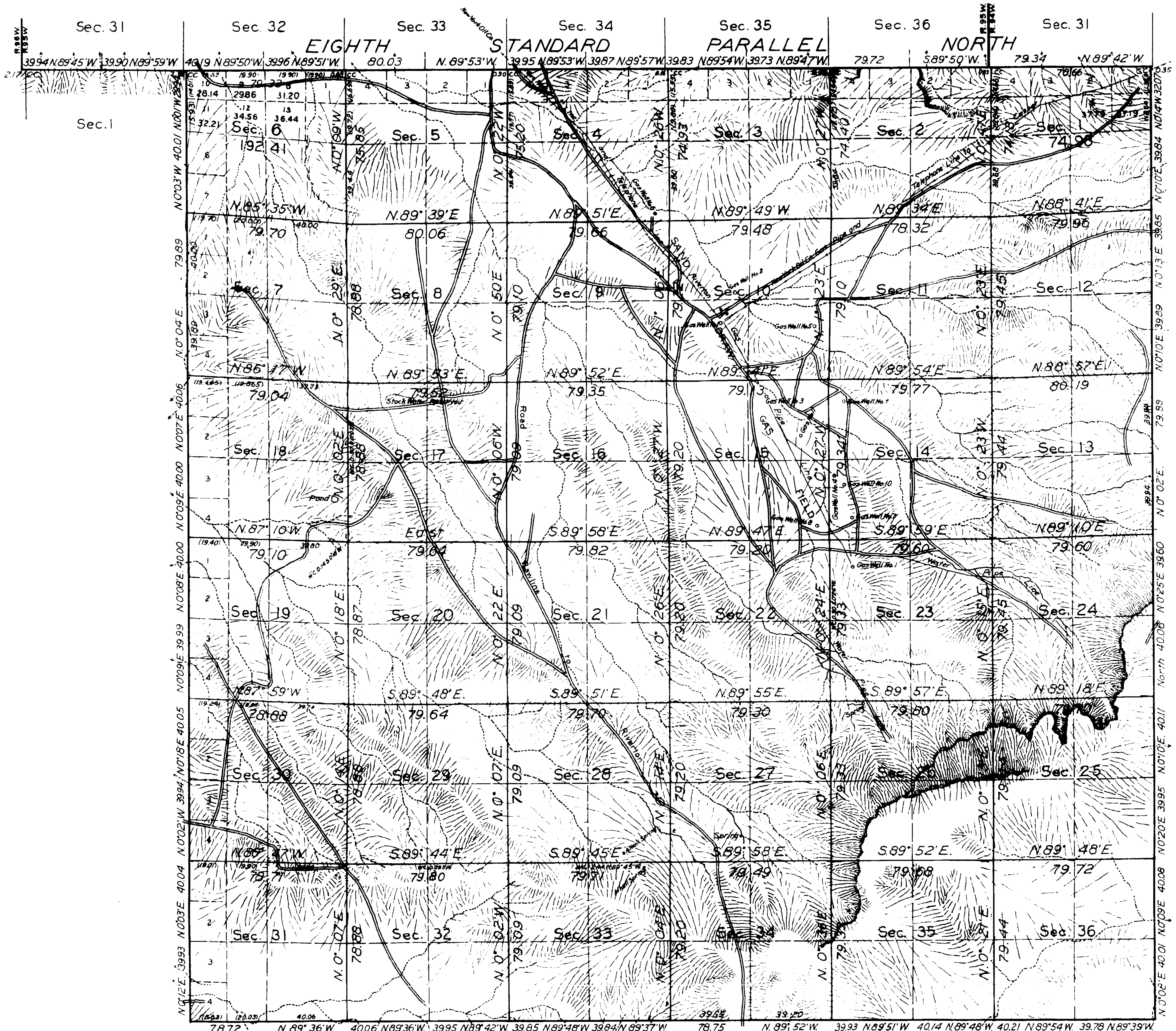

Scale: 40 Chains to an Inch

Area resurveyed 22,771.97 Acres

This plat of the resurvey of Township No. 32 North, Range No. 95 West delineates a retracement and reestablishment of the lines of the original survey as shown upon the plat approved April 2, 1883, in their true original position according to the best available evidence of the position of the original corners: all differences between the measurements shown on the original plat and those derived in the retracement have been distributed proportionally between accepted corners in accordance with surveying rules; reference will be made to the original plat for the showing of the areas and more detailed descriptions of the various smaller subdivisions except that in the case of certain subdivisions in sections 1 and 6 these have been relotted with their true areas and are subject to disposal on the basis of this plat

Resurvey authorized by Commissioner's letter "E" dated April 9, 1931

Latitude 42°41'N.
Longitude 108°07'30"W.

LINES DESIGNATED	BY WHOM SURVEYED	GROUP		MILEAGE		WHEN SURVEYED	
		No.	DATE	MLS.	CHS.	BEGUN	COMPLETED
Exterior	Clyde W. Atherly	117	April 15, 1931 June 6, 1931	24	56.88	May 22, 1931	July 10, 1931
Subdivisional	"	"	"	59	19.35	"	"
Connecting	"	"	"		3.60	"	"

Office of U. S. Supervisor of Surveys
Denver, Colorado, March 2 - 1932
The above plat of Township No. 32 North, Range No. 95 West of the Sixth Principal Meridian, Wyoming, is strictly conformable to the field notes of the resurvey thereof, which have been examined and approved

[signature]
U. S. Supervisor of Surveys

DEPARTMENT OF THE INTERIOR
GENERAL LAND OFFICE
Washington, D. C., August 19, 1932.
The resurvey represented by this plat having been correctly executed in accordance with the requirements of law and the regulations of this office is hereby accepted

[signature]
Acting Assistant Commissioner

AMT MJL

1360-A

Transmitted to Cheyenne L.O. December 6, 1932

32-95

(19)

Click Here for Field Notes

1861

13

TOWNSHIP No. 32 NORTH. RANGE No. 95 WEST of the 6th Principal MERIDIAN.

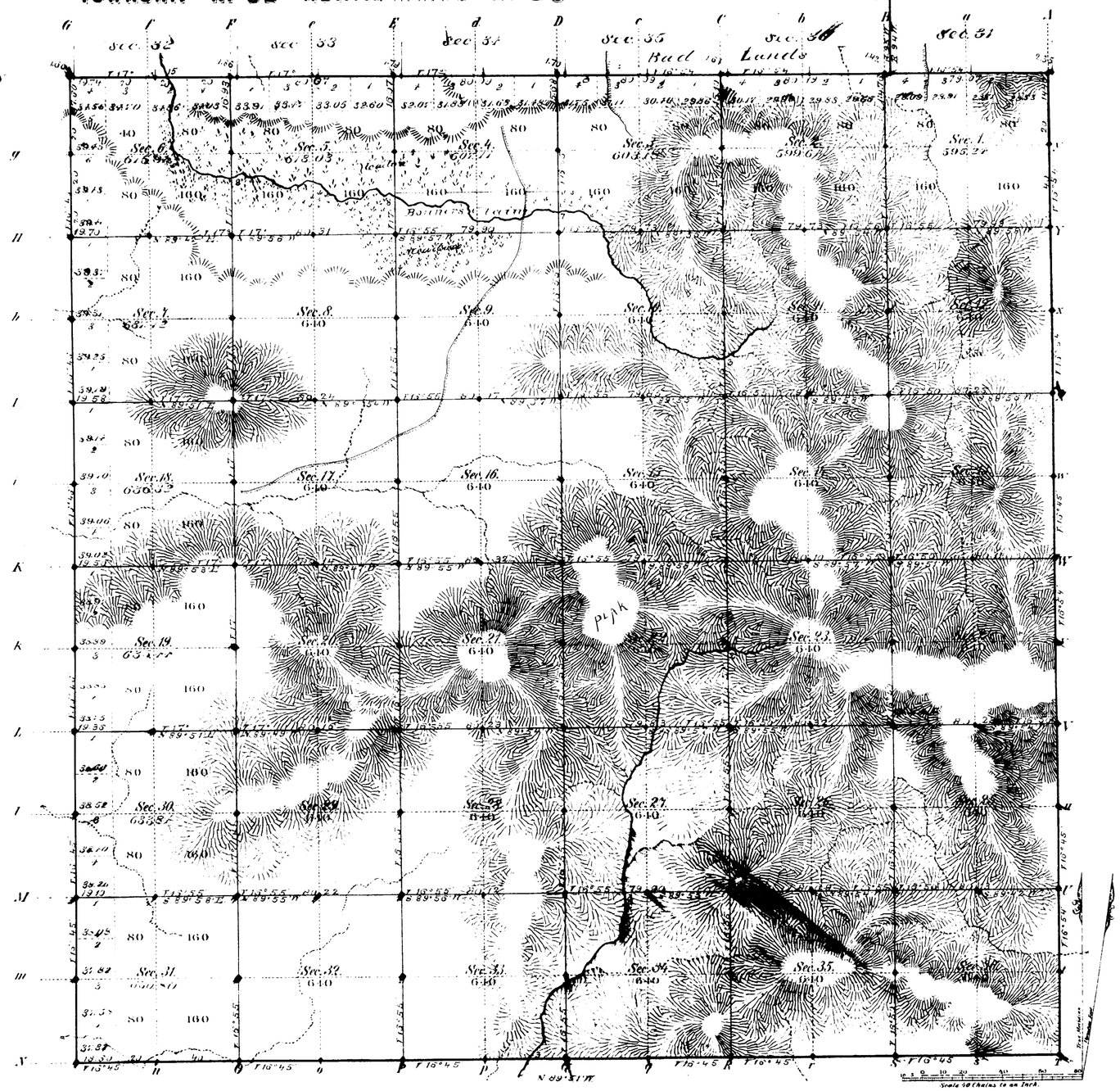

Total number of Acres 22,807.66

Surveys Designated	By Whom Surveyed	Date of Contract	Amount of Surveys Mls	Chs	Lks	When Surveyed	Magnetic Declination
E. & W. Township lines	Wilbur C. Sampson	May 24, 1882	17	70	60	Aug. 26 and Sept. 16 & 1882	15° 47' East
Subdivisions	"	"	52	57	26	Oct. 16 - 22, 1882	15° 57' "
Connections	"	"		98	38	"	
8th Stand Pl N	Wilbur C. Sampson	May 24, 1882	5	78	25	Aug. 15, 1882	

The above Map of Township No. 32 North Range No. 95 West of the Sixth Principal Meridian Wyoming Territory is strictly conformable to the field notes of the survey thereof on file in this Office, which have been examined and approved.

Surveyor General's Office,
Cheyenne, Wyoming
April 2d, 1883

Edw. E. Davis
Sur. Gen.l

A. Gast & Co. St. Louis Mo.

1360

32-95

(19)

Indexed

1874

EXTERIOR LINES.

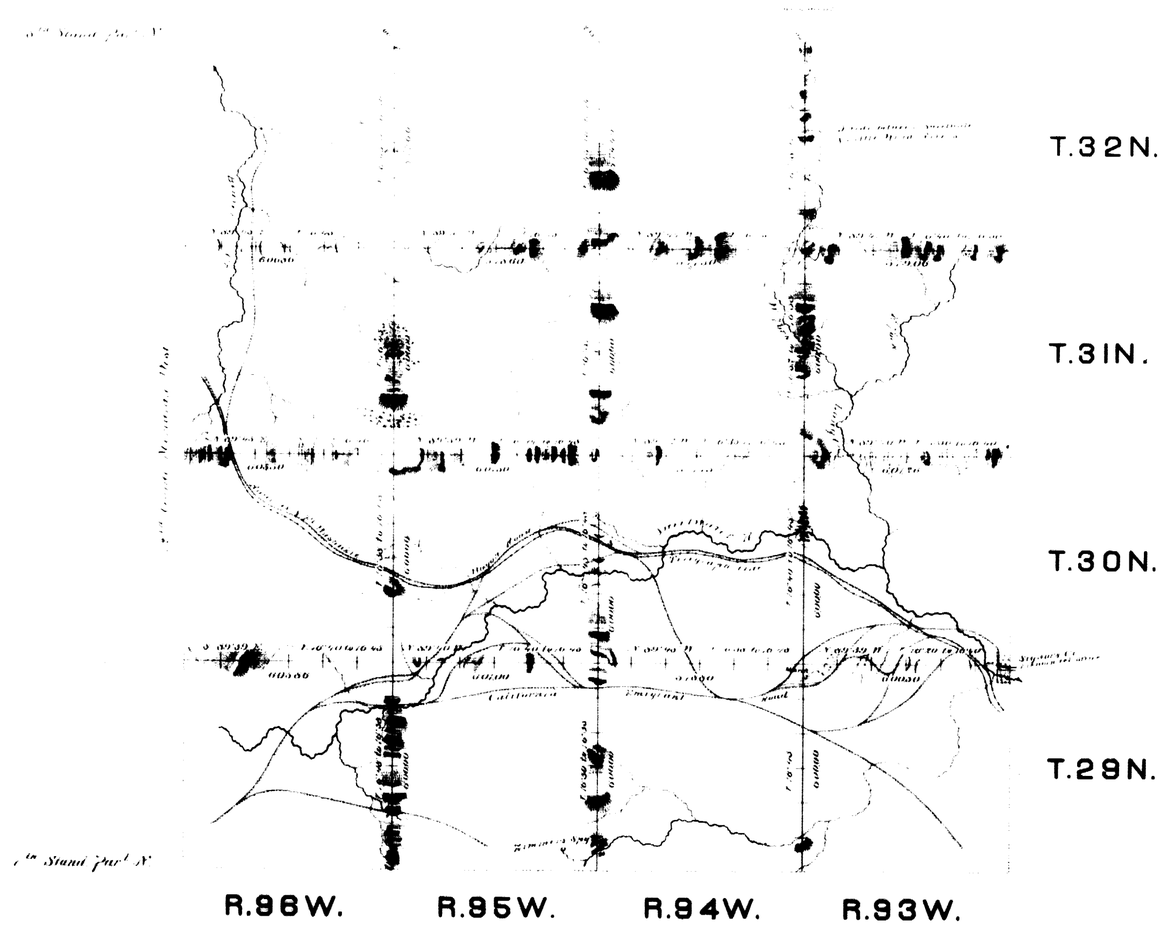

Surveys designated	Date of contract	By whom surveyed	Amt. of surveys			When surveyed
			mls	chs	lks	
Exterior lines	May 24, 1882	Wilbur C. Sampson	144	1	56	Aug 18 Sept 4, 1882
Connections				5	89	

I hereby certify that the above diagram of the Exterior lines of Tps. No. 29, 30, 31 & 32 N. Rgs. 93, 94, 95 & 96, West of the 6th Principal Meridian, Wyoming Territory, is strictly conformable to the field notes of the survey thereof on file in this Office, which have been examined and approved.

Surveyor General's Office,
Cheyenne Wyo. April 2nd, 1883.

Edw. C. David
Surveyor General.

1372