(19)

Click Here for Field Notes

15

1870

TOWNSHIP No. 32 NORTH. RANGE No. 96 WEST of the 6th Principal MERIDIAN.

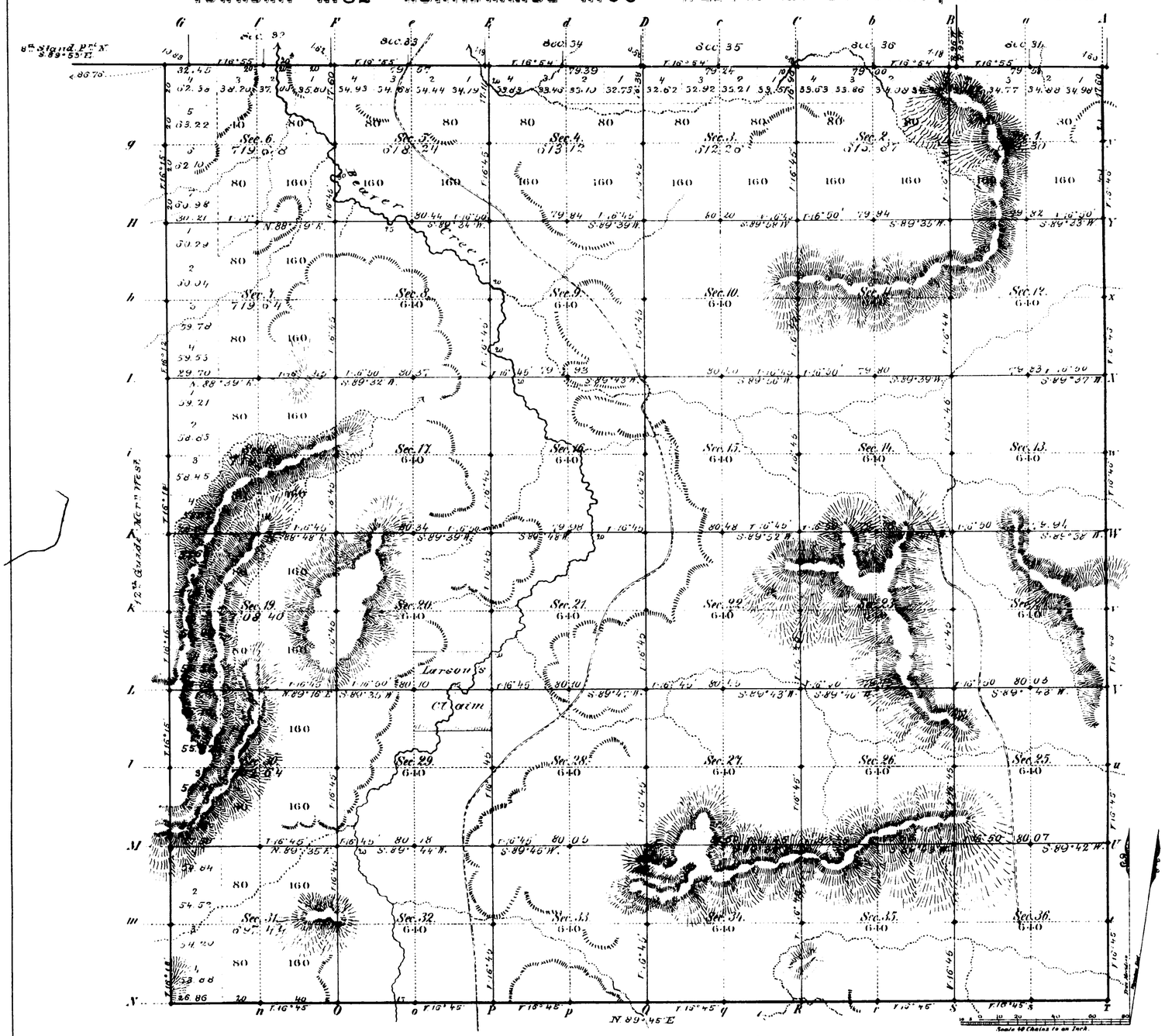

Total number of Acres 23 341.15

Surveys Designated	By Whom Surveyed	Date of Contract	Amount of Surveys Mls	Chs	Lks	When Surveyed	Magnetic Declination
E. & S. Township lines	Wilbur J. Sampson	May 24, 1882	12	04	46	Septb. 4, 1882	15°45' East
Subdivisions	" "	" "	60	31	82	Oct 23-29, 1882	16°45' "
Connections	" "	" "		04	75	" "	
8th Stand. P.N.	Wilbur J. Sampson	May 24, 1882	6	09	23	Aug. 15, 1882	
12th Guide M.W.	Wm. H. Yorby	April 2, 1877	6	00	00	May 29, 1877	

The above Map of Township No. 32 North Range No. 96 West of the Sixth Principal Meridian Wyoming Territory is strictly conformable to the field notes of the survey thereof on file in this Office, which have been examined and approved

Surveyor General's Office.
Cheyenne Wyoming
April 2nd, 1883

Edw. C. Davis
Sur. Genl.

A. Gast & Co. St. Louis Mo.

1368

32-96

19

Indexed

1874

Click Here for Field Notes

19

EXTERIOR LINES.

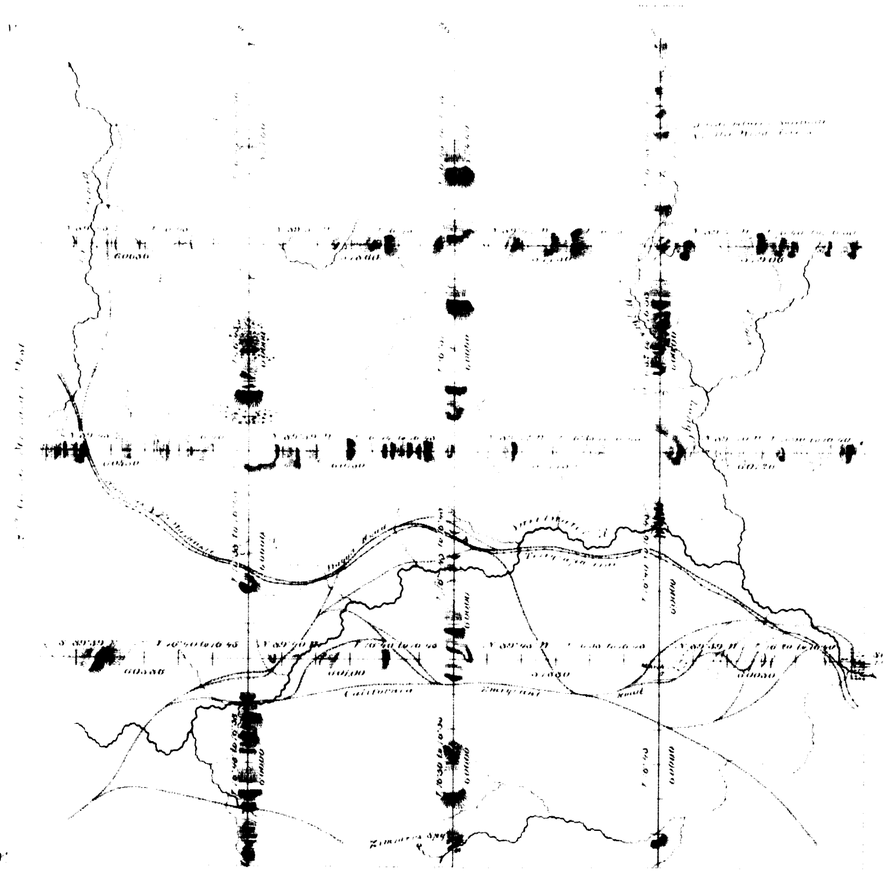

Surveys assignabled	date of contract	By whom surveyed	amt of surveys			When surveyed
			96	95	94	
Exterior lines	May 27 1868	Wilbur C Simpson	36	1	36	May & Sept 1868
Connections				0	89	

I hereby certify that the above diagram of the Exterior lines of Tps. Nos 29 30 31 & 32 N. Rgs. 93 94, 95 & 96 West of the 6th Principal Meridian, Wyoming Territory, is strictly conformable to the field notes of the survey thereof on file in this Office, which have been examined and approved.

Surveyor Generals Office,
Cheyenne Wyo. April 2nd, 1868

Edwin L. Davis
Surveyor General

1372

(9)

517

Click Here for Field Notes

36

Wyo. 4

TWELFTH GUIDE MERIDIAN WEST,

From 5th Stand.d Par.l N. to S. Bound.y of Shoshone Indian Reservation, & in Townships 21 to 34 N. inclusive, between Ranges 96 & 97 W. of the 6th Principal Meridian, Wyoming Territory.



Surveys designated.	By whom surveyed.	Date of contract.	Amount of surveys.	When surveyed.
12th Guide Mer.d W.	Wm B. Yerby.	April 2nd 1877.	79 . 44 . 43	May & June, 1877.
Convergency.	" " "	" " "	3 . 13 . 59	" " "
Connections.	" " "	" " "	35 . 57	" " "
		Total	83 . 13 . 59	

Scale 40 chains to an inch.

I hereby certify, that the above diagram, of the 12th Guide Meridian W. in T. 21 to 34 North, R. 96 & 97 West of the 6th Principal Meridian, in Wyoming Territory, is strictly conformable to the original field notes of the survey thereof, on file in this office, which have been examined and approved.

Surveyor General's Office,
Cheyenne, Wyo. July 26. 1877.

Edw. C. David
Surveyor General.

Magnetic variation East.

442