Click Here for Field Notes

Ac. 6668

ORIGINAL

TOWNSHIP 32 NORTH, RANGE 98 WEST OF THE SIXTH PRINCIPAL MERIDIAN, WYOMING.

DEPENDENT RESURVEY

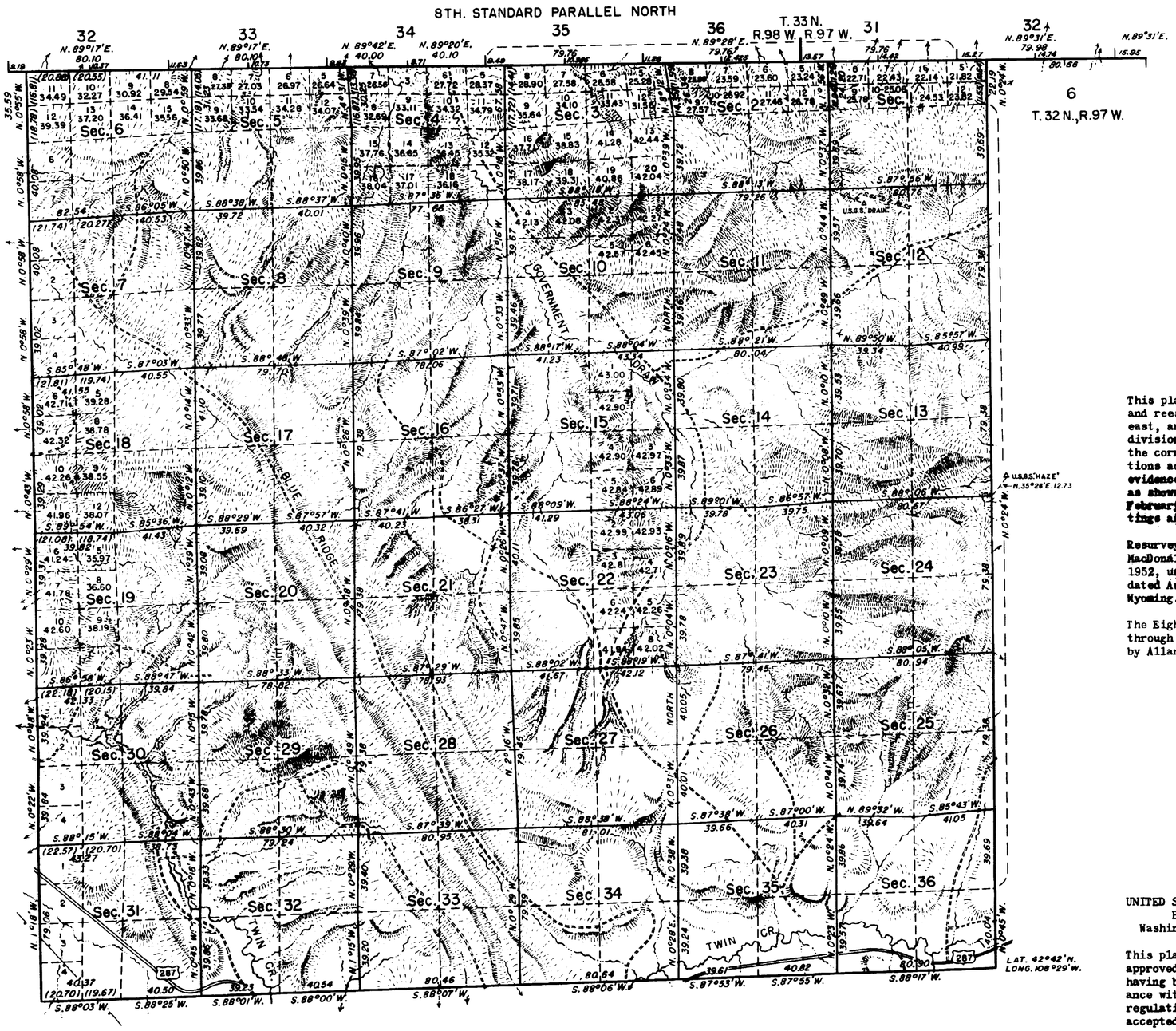

Area resurveyed: 22,602.77 acres

This plat represents a retracement and reestablishment of the south, east, and west boundaries and subdivisional lines designed to restore the corners in their original locations according to the best available evidence. The lottings and areas are as shown upon the plat approved February 8, 1884, except as new lottings are shown hereon.

Resurvey executed by Russell C. MacDonald, August 11 to September 25, 1952, under special instructions dated August 5, 1952 for Group 238, Wyoming.

The Eighth Standard Parallel North through Range 98 West was resurveyed by Allan E. Arnold in 1952.

UNITED STATES DEPARTMENT OF THE INTERIOR
BUREAU OF LAND MANAGEMENT
Washington, D. C. January 10, 1956

This plat is strictly conformable to the approved field notes, and the survey, having been correctly executed in accordance with the requirements of law and the regulations of this Bureau, is hereby accepted.

For the Director

Earl G. Harrington

Cadastral Engineering Staff Officer

RECEIVED
MAY 28 1956

H.E.G.

1959-A

32-98

Click Here for Field Notes

3059

TOWNSHIP No 32 NORTH RANGE No 98 WEST of the 6th Principal MERIDIAN.

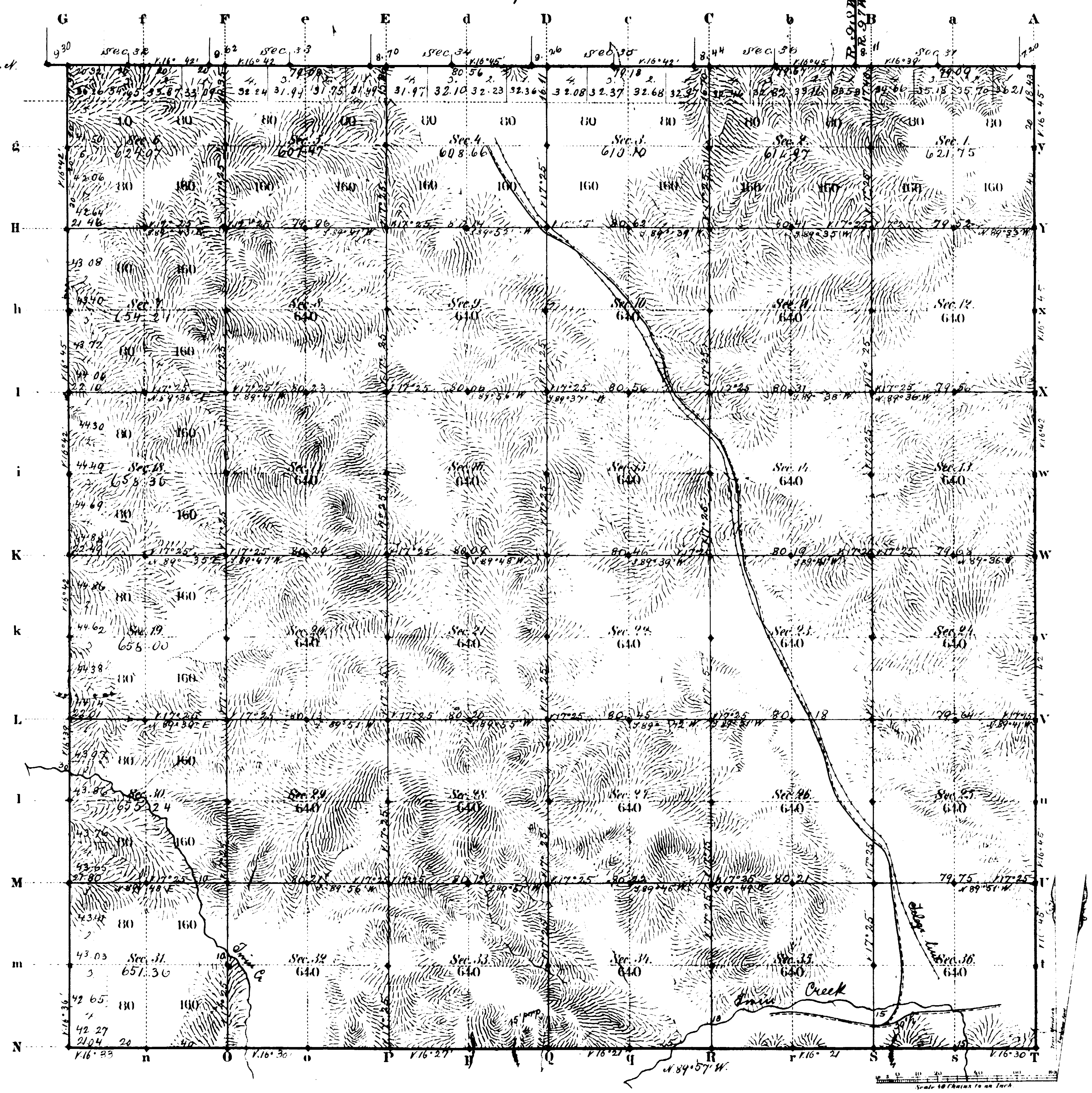

Total number of Acres 22961.22

Surveys Designated	By Whom Surveyed	Date of Contract	Amount of Surveys Mls	Chs	Lks	When Surveyed	Magnetic Declination
8S.N Township lines	W. B. Yerby	April 2, 1877	17	77	38	July 7 & 23, 1877	16°35' East
Subdivisions	J. L. Croft	June 9, 1883	59	75	47	Novbr. 21-26, 1883	17°25' " "
Connections	" "	" "		44	13	" "	
8th Stand. Prl. N.	W. B. Yerby	April 2, 1877	5	77	90	June 3, 1877	

The above Map of Township No 32 North Range No 98 West of the Sixth Principal Meridian Wyoming Territory is strictly conformable to the field notes of the survey thereof on file in this Office, which have been examined and approved.

Surveyor General's Office,
Cheyenne Wyoming
February 8" 1884

Edw. C. David
Sur. Genl.

A. Gast & Co. St. Louis Mo.

1959

32 - 98

(9)

Click Here for Field Notes

16

534

EXTERIOR LINES.

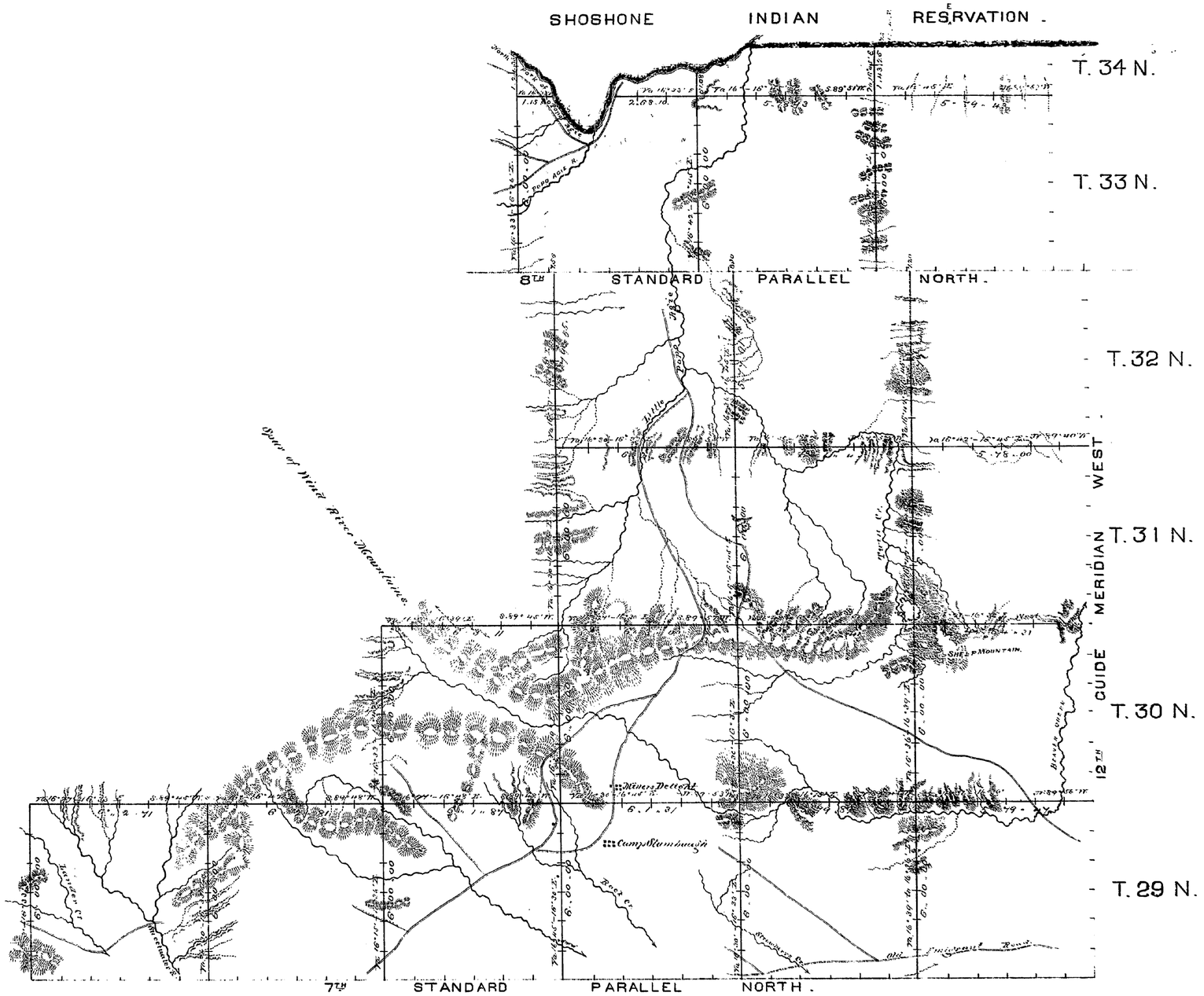

Survey Designated	By Whom Surveyed	Date of Contract	Amount of Surveys	Men Surveyed
			176 Chs 28 s	
Township Lines	William B. Yerby	April 2nd 1877.	210 " 53 " 24	June—Augt. 1877
Connections	" " "	" " "	" 60 " 91	" " "

I Hereby Certify that the above Diagram of the Exterior lines of Townships 29, 30, 31, 32, 33 and 34 North, Ranges 97, 98 and 99 West, Townships 29 and 30 North, Range 100 West, and Townships 29 North, Ranges 101 and 102 all West of the 6th Principal Meridian, in Wyoming Territory, is strictly conformable to the field notes of the survey thereof on file in this Office, which have been examined and approved.

Surveyor Generals Office.
Cheyenne Wyo. Sept. 25th 1877.

Edw. C. David
Surv. Gen'l