Click Here for Field Notes

Acces. No. 6199

ORIGINAL

TOWNSHIP No. 33 NORTH, RANGE No. 101 WEST OF THE SIXTH PRINCIPAL MERIDIAN, WYOMING

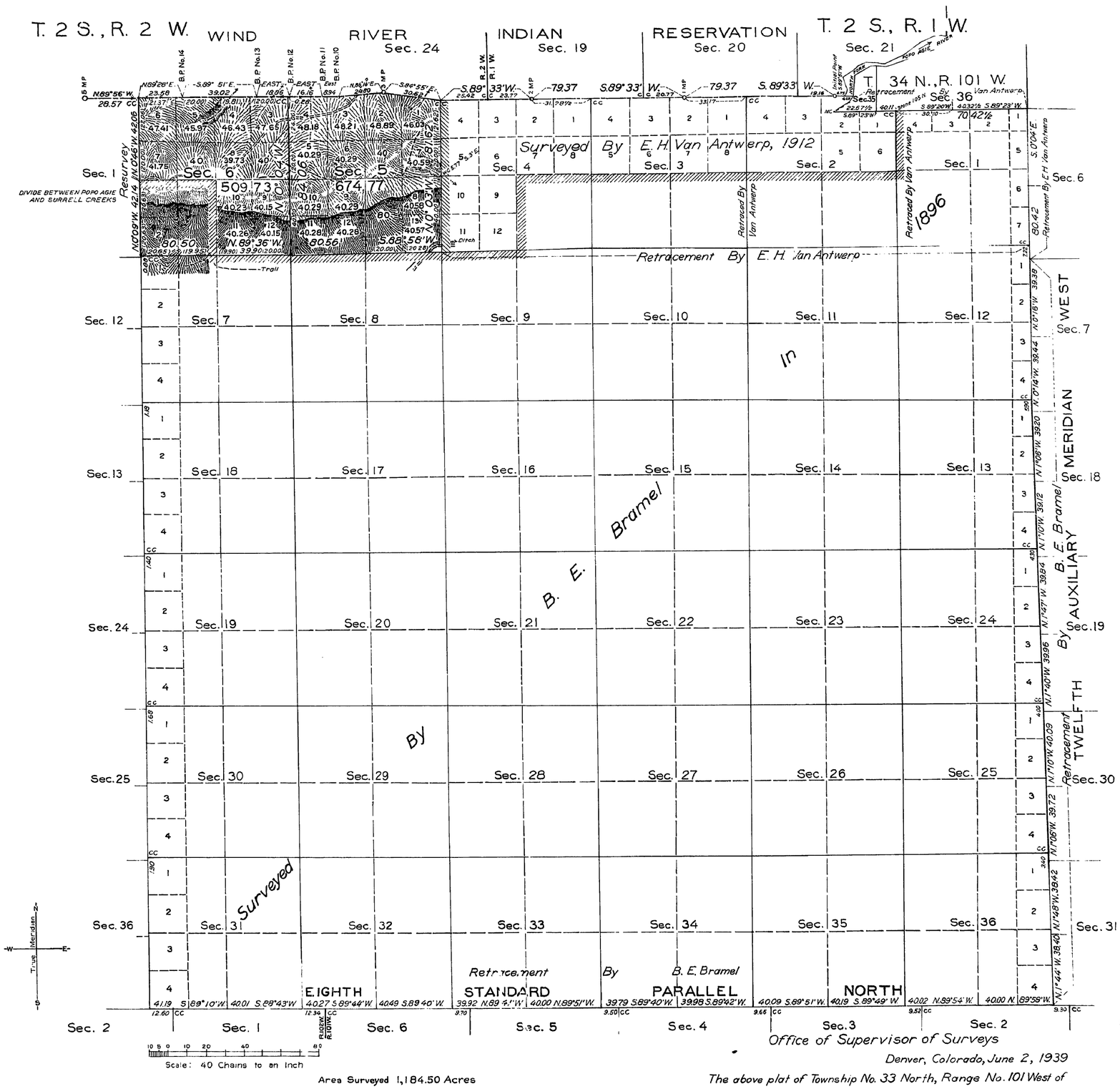

Area Surveyed 1,184.50 Acres

LINES DESIGNATED	BY WHOM SURVEYED	GROUP No.	GROUP DATE	MILEAGE MLS.	MILEAGE CHS.	WHEN SURVEYED BEGUN	WHEN SURVEYED COMPLETED
Exterior	Mark D. King	155	Dec. 14, 1936	3	6.18	August 24, 1937	August 31, 1937
Subdivisional	"	"	"	3	5.12	"	"

Office of Supervisor of Surveys

Denver, Colorado, June 2, 1939

The above plat of Township No. 33 North, Range No. 101 West of the Sixth Principal Meridian, Wyoming, is strictly conformable to the field notes of the survey thereof which have been examined and approved

Supervisor of Surveys

UNITED STATES
DEPARTMENT OF THE INTERIOR
GENERAL LAND OFFICE

Washington, D.C., Feb. 3, 1940

The survey represented by this plat, having been correctly executed in accordance with the requirements of law and the regulations of this office, is hereby accepted

Acting Assistant Commissioner

2728-B

Drawn by Chkd. L.D.
June 21, 1940

33-101

33

Click Here for Field Notes

22 a

4643

(4 675 a)

Fractional Township No. 33 North, Range No. 101 West of the Sixth Principal Meridian, Wyoming

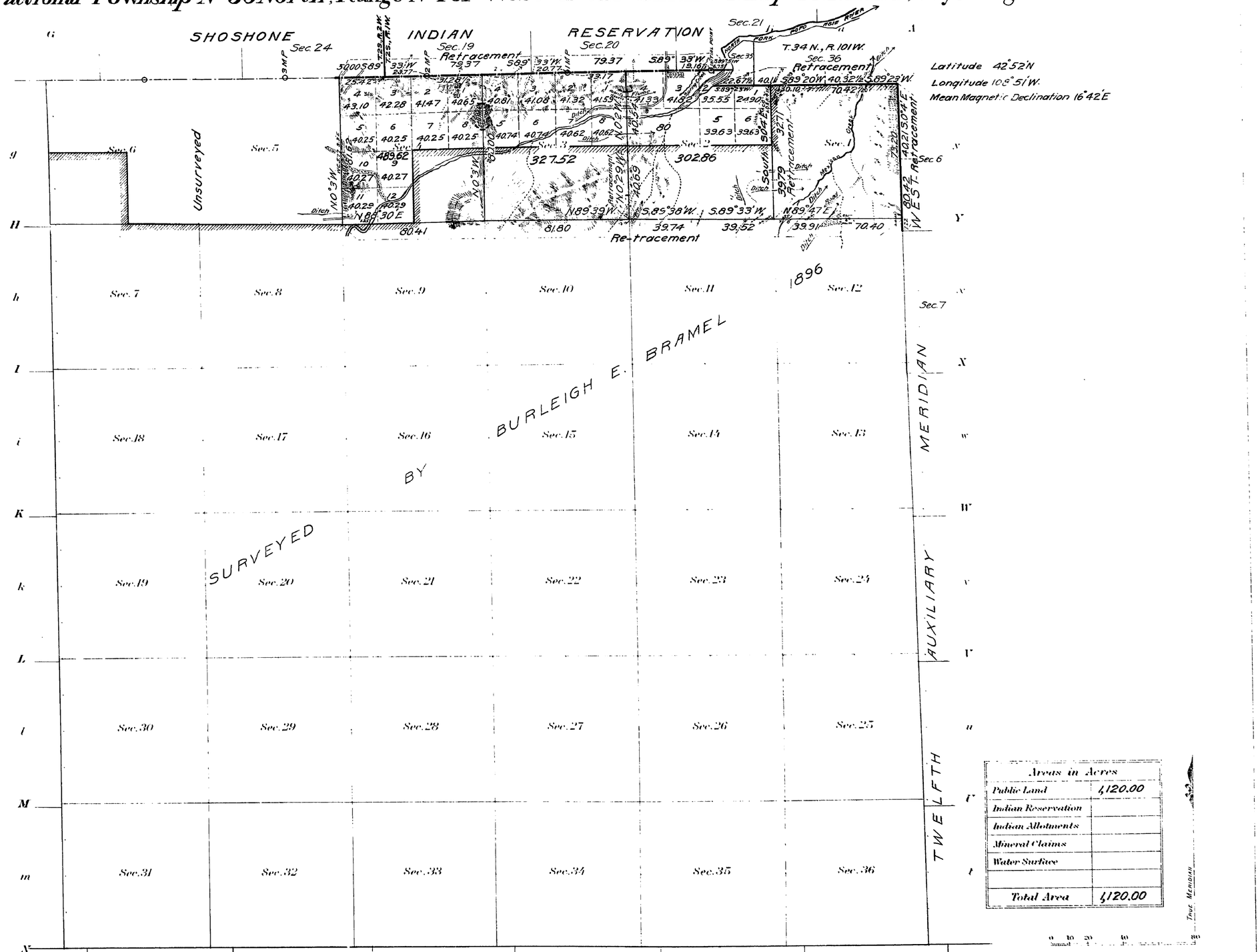

Areas in Acres	
Public Land	1,120.00
Indian Reservation	
Indian Allotments	
Mineral Claims	
Water Surface	
Total Area	1,120.00

Scale 40 Chains to an inch

Surveys Designated	By Whom Surveyed	Group No.	Group Date	Amount of Surveys Mls.	chs.	lks.	When Surveyed Begun	Completed
Subdivisions	Edwin H. Van Antwerp	5	September 12, 1912	2	42	16	October 16, 1912	October 17, 1912
Connections	" "	"	" "	1	17	09½	" "	" "
Meanders	" "	"	" "		18	02	October 12, 1912	October 12, 1912
Retracement Subdivisions	" "	"	" "	5	25	28	" "	October 16, 1912
Retracement East Boundary	" "	"	" "	1	00	42	" "	October 12, 1912
Retracement North Boundary	" "	"	" "	1	23	11	" "	" "
Retracement S. Boundary Shoshone Indian Reservation	" "	"	" "	2	55	49	October 2, 1912	October 17, 1912

The above map of Fractional Township No. 33 North, Range No. 101 West of the Sixth Principal Meridian Wyoming, is strictly conformable to the field notes of the survey thereof on file in this office, which have been examined and approved

U. S. Surveyor General's Office.
Cheyenne, Wyoming, March 29, 1913

Alpheus P. Hanson
Surveyor General.

A.L.K. Computations and Topography RMT Lettering

2728-A

Accepted by the Assistant Commissioner in letter "E" Nov. 19, 1913
Triplicate plat mailed to Lander Land Office Dec. 1913

33-101

33

Click Here for Field Notes

22
See 22—a

4642

Township No. 33 North, Range No. 101 West of the 6th Principal Meridian

SOUTH BOUNDARY SHOSHONE INDIAN RESERVATION

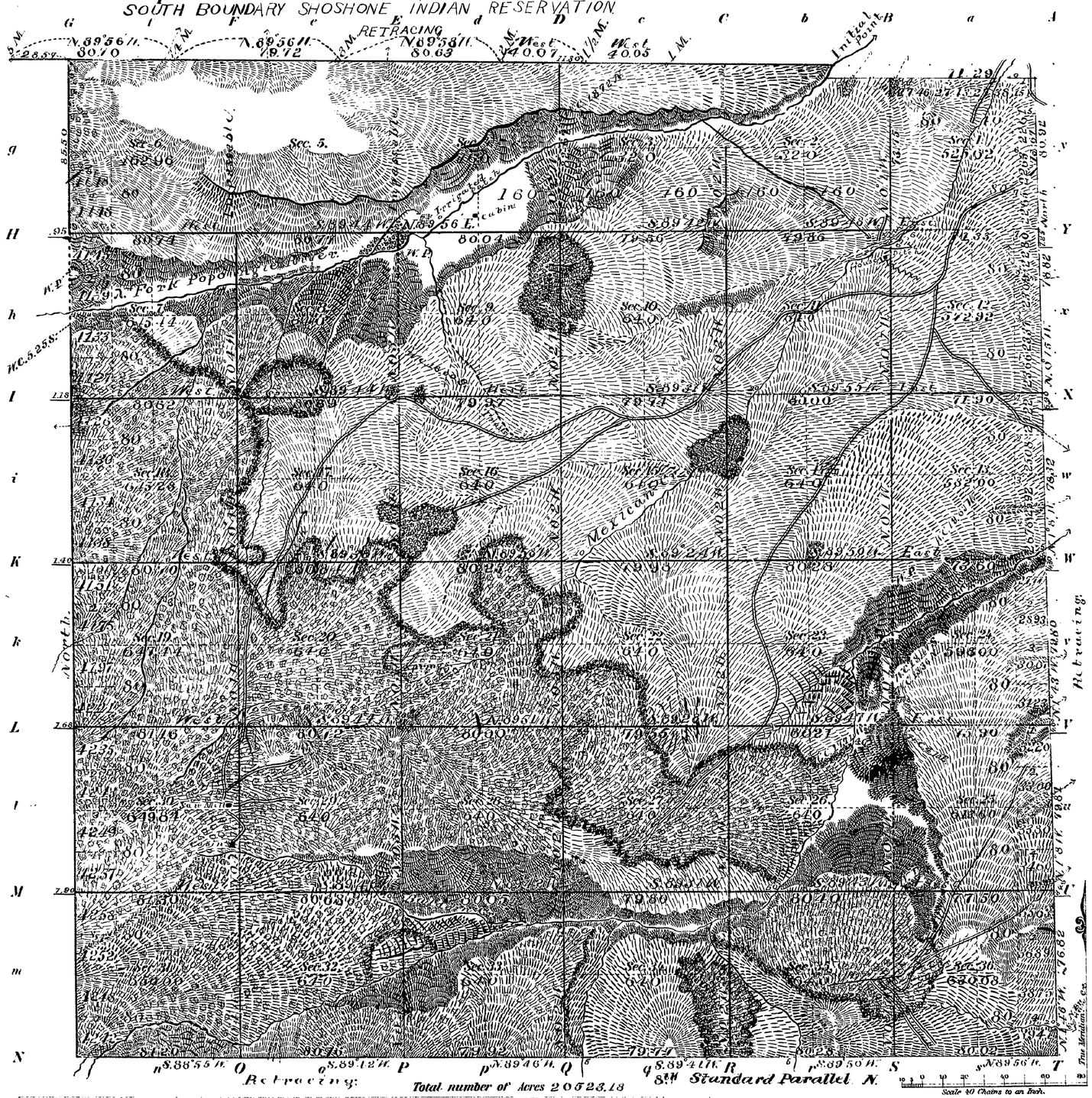

Meanders of

Posts	Courses	Ch's Lk's	Posts	Courses	Ch's Lk's	Posts	Courses	Ch's Lk's

Latitude	42°46 N.
Longitude	108°51 W.
Mean mag. dec.	16°55 E.

Total number of Acres 20523.18

Surveys Designated	By Whom Surveyed	No.	Date of Contract	Amount of Surveys M.	Ch's	Lk's	When Surveyed	Mean mag. dec.
West Township lines	Bartlett & E. Bramel	202	May 22, 1896	6	5	50	June 17-20, 1896	
Subdivisions	"	"	"	57	14	84	July 21-Aug. 10, "	
Retracing E. Bdry	"	"	"	5	74	49	July 20, "	
" S. "	"	"	"	6	1	95	" 21, "	
" N. "	"	"	"	4	00	00	Aug 1-2, "	
Conections	"	"	"	1	34	55	July 21-Aug 10 "	
East Bdry.	Wm. B. Yerby	90	Apr. 2 1874	5	78	28	Sept 4 1877	16° 32' East
North "	Chas. W. Brown	178	June 29, 1882	1	22	80	Oct. 12, 1882	17° 45' East.
South "	Robt. M. Jones	212	Aug. 13, 1884	6	00	00	Sept. 26, 1884	16° 56' East.
North "	"	228	June 19, 1885	4	51	44	Aug. 23, 1885	16° 47' East.

The above Map of Township No. 33 North of Range No. 101 West of the 6th Principal Meridian, Wyoming is strictly conformable to the field notes of the survey thereof on file in this Office, which have been examined and approved.

Surveyor Generals Office
Cheyenne Wyo. Aug. 2, 1897.

John Charles Thompson
Sur. Gen.

2728

THE NORRIS PETERS CO. LITHO., WASHINGTON, D. C.

33-101

33
Platted

21

1641

TOWNSHIP EXTERIORS

Scale 1 inch to 160 chs.

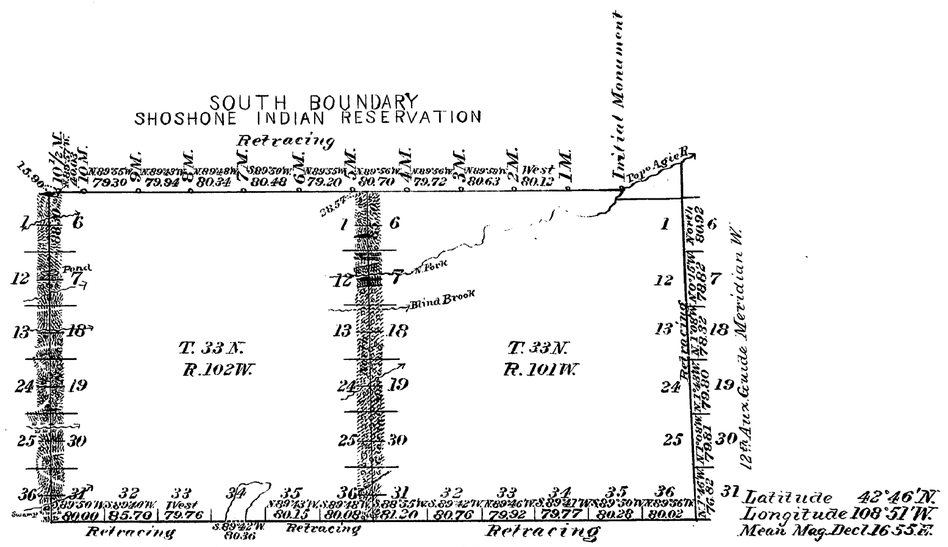

8th Standard Parallel North

Table of Mileage

Lines Designated	Amount			When Surveyed
	Mls.	Chs.	Lks.	
Township lines	12	13	80	June 17-24, 1896
Connections		44	47	" 20-24, "

This Plat
of the
Retracing of the South Boundary of the Shoshone Indian Reservation from the 1st. to the 10½ M.P.; The 8th. Standard Parallel N., through Rgs. 101 and 102 W.; The West Boundary of T. 33 N., R. 100 W. and the survey of the West Boundaries of Tps. 33 N., Rgs. 101 and 102 West of the 6th. Principal Meridian Wyoming, is strictly conformable to the field notes of the survey thereof by Burleigh E. Bramel, U.S. Dep. Surv. under his contract No 261, dated May 22, 1896, which have been examined, approved and filed in this office.

U.S. Surv. Gen'l's Office
Cheyenne Wyoming
August 2, 1897

John Charles Thompson
U.S. Surv. Gen'l.

2727

29

4127

8TH STANDARD PARALLEL NORTH.

Along South Boundary of Townships 33 North, Ranges 101 & 102 West of the 6th P.M.,

Wyoming Territory.

Magnetic Variation East. Scale 3 miles to 1 inch.

T. 33 N. R. 101 W.

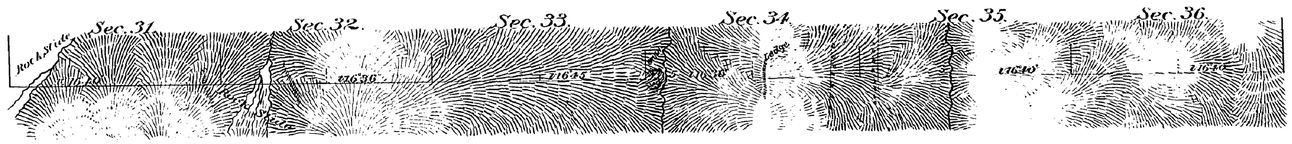

T. 33 N. R. 102 W.

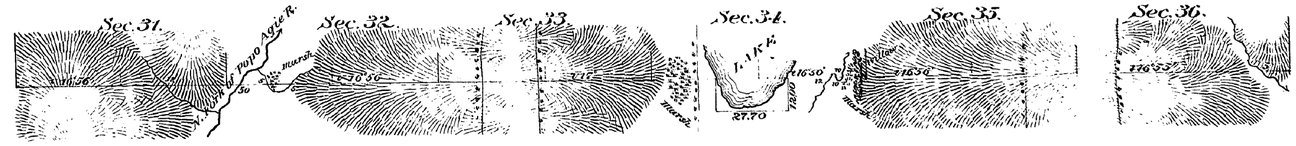

All Augmented Rates.

Surveys Designated	By Whom Surveyed	Date of Contract	Amount of Surveys			When Surveyed
			Mls	Chs	Lks	
8th Stand. Par. N.	R. M. Jones	Aug 13th 1884	12	0	0	Sept. 26 & 27, 1884

I hereby certify that the above diagram of the 8th Standard Parallel North, along the South boundary of Townships 33 North, Ranges 101 & 102 West of the 6th Principal Meridian Wyoming Terr. is strictly conformable to the field notes of the survey thereof on file in this office, which have been examined and approved.

Surveyor Generals Office
Cheyenne Wyoming
February 25th 1885

Thos. H. Meldrum Sur. Genl.

2382

(20)
Indexed

2019

EXTERIOR LINES.

Scale 3 miles to 1 inch.

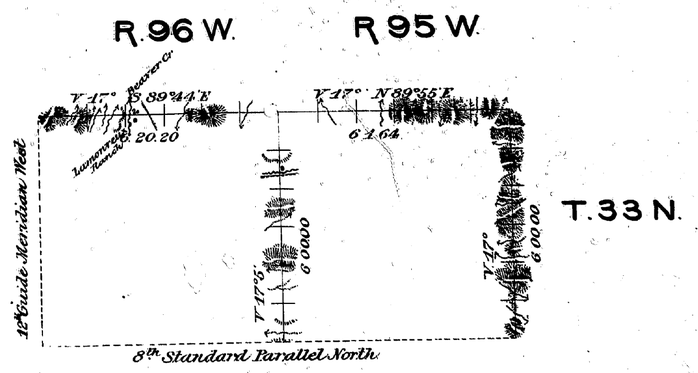

Fractional Township 34 North, Range 101 West 6th P.M.

Scale 40 Chains to 1 inch.

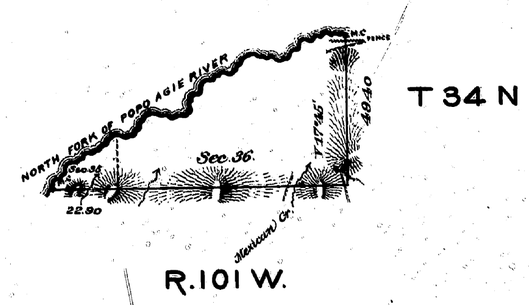

Surveys designated	By whom surveyed	Date of Contract	Amount of surveys Ms	Chs	Lks	When surv^d	Mag Declin^n
Ex^l lines T.33 N. R.95 & 96	Chas. W. Brown	June 29 1882	24	21	84	Sept 3-4 1882	17° E.
" T.34 N. R.101 W	" "	" "	1	72	30	Oct. 12 1882	17° 45 E

I hereby certify that the above diagrams of the Exterior lines of Townships No. 33 North Ranges 95 & 96, of the line between Ranges 100 & 101 in fractional Township 34 North and of the line between fractional Townships 33 & 34 North Range 101 West of the Sixth Principal Meridian Wyoming Territory are strictly conformable to the field notes of the survey thereof on file in this office which have been examined and approved.

Surveyor General's Office
Cheyenne, Wyo. May 11th 1883

Edw. C. David
" Surveyor General.