33
Indexes

36

4659

TOWNSHIP EXTERIORS.

Scale: 1 inch to 160 chs.

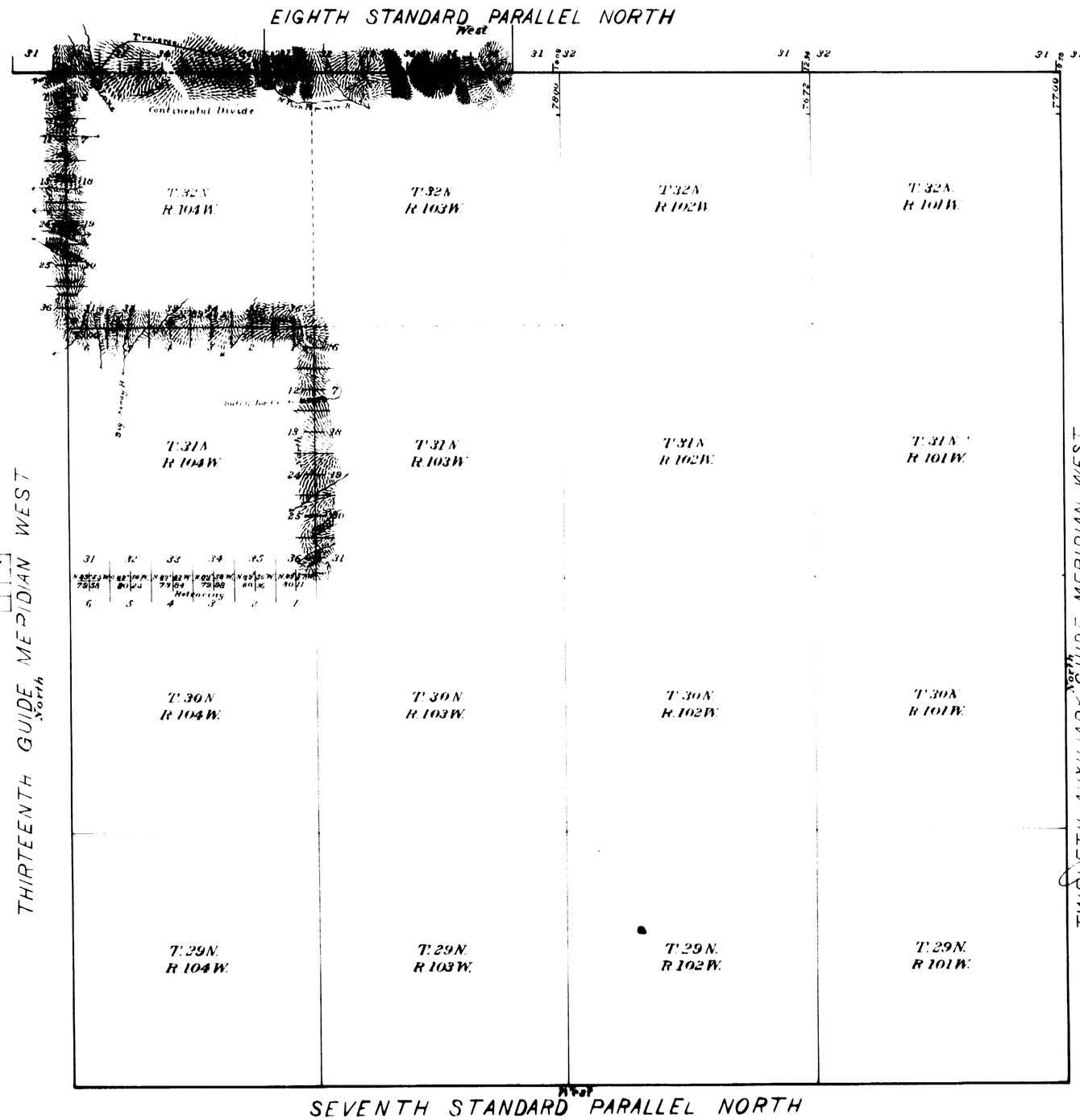

Table of Mileage

Survey Designated	Amount Ms Cls Lks	When Surveyed
Standard lines	17 00 00	June 17 1896
Township "	11 79 00	July 4 9, "

This Plat
of the
Eighth Standard Parallel North,
through Ranges 103 and 104 W.,
Thirteenth Guide Meridian West,
through Township 32 North;
East Boundary T. 31 N., R. 104 W.,
North " " "
and the
Retracement of the South
Boundary of T. 31 N., R. 104 West
of the 6th Principal Meridian,
Wyoming,
is strictly conformable to the
field notes of the survey thereof
by
John Hunton, U.S. Dep. Surveyor
under his
Contract No. 262,
dated May 23, 1896.
which have been examined,
approved and filed in this office,
U.S. Surv. Gen'l's Office,
Cheyenne, Wyoming
August 25, 1897
John Charles Thompson
U.S. Surv. Gen'l.

Latitude 42°86' N.
Longitude 108°52' W.

2744

S. I. K. 1. 3.

accession no. 4970

A PART OF THE SOUTH BOUNDARY
of the
WIND RIVER OR SHOSHONE INDIAN RESERVATION

Scale 40 chs to 1 inch. Magnetic Var: East.

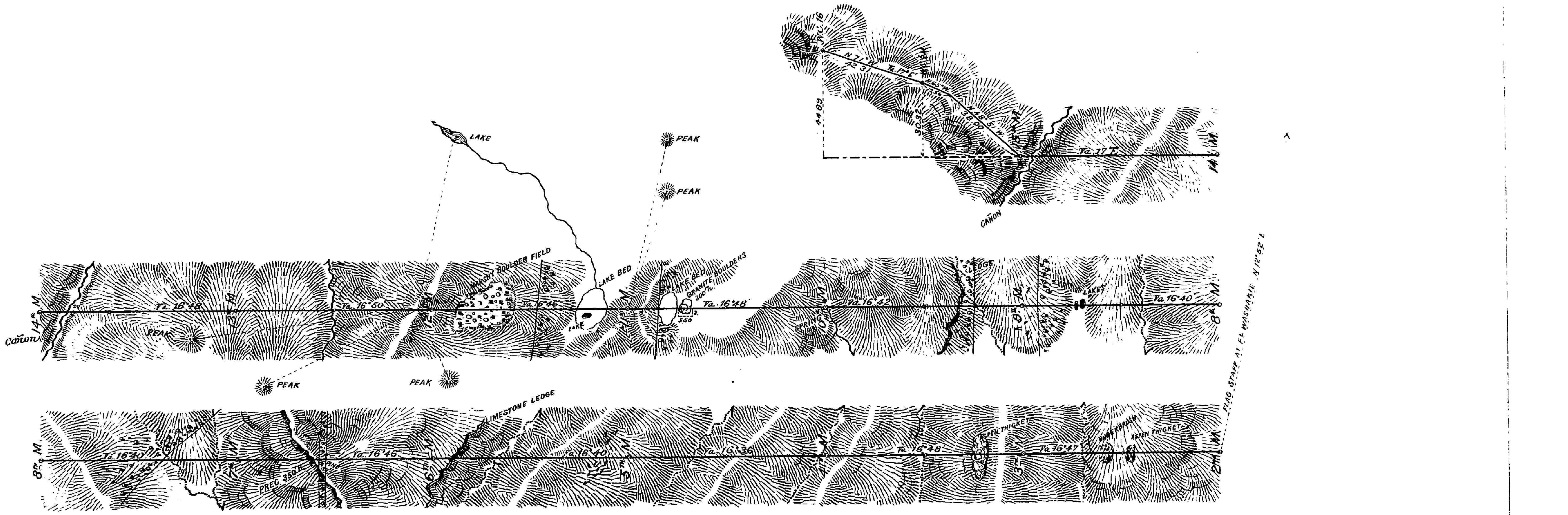

Surveys Designated	By Whom Surveyed	Date of Contract.	Amount of Surveys. mls chs lks	When Surveyed.
South Bdy Wind River or Shoshone Indian Resn.	Robert M. Jones	June 19th 1885	14 0 0	Aug. 20-23d 1885

I hereby certify that the above diagram of a portion of the South Boundary of the Wind River or Shoshone Indian Reservation, is strictly conformable to the field notes of the survey thereof on file in this office, which have been examined and approved.

Surveyor General's Office,
Cheyenne Wyoming. Nov. 11th 1885

John W. Meldrum
Sur: Genl.

3

4971

ORIGINAL

PART OF SOUTH BOUNDARY OF

SHOSHONE INDIAN RESERVATION

WYOMING

Scale: 40 Chains to an Inch

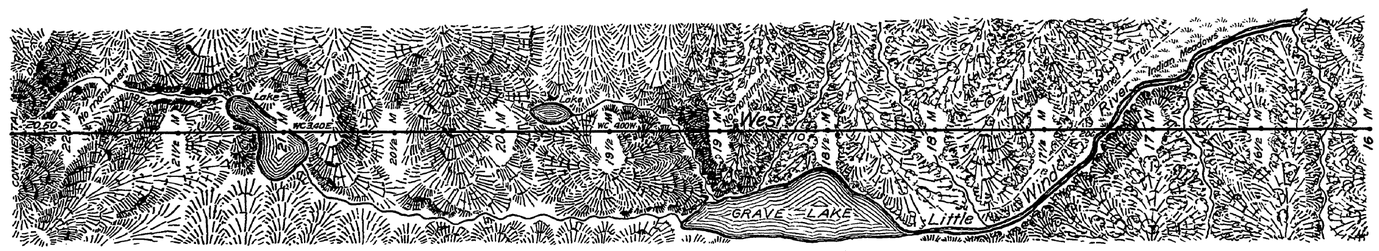

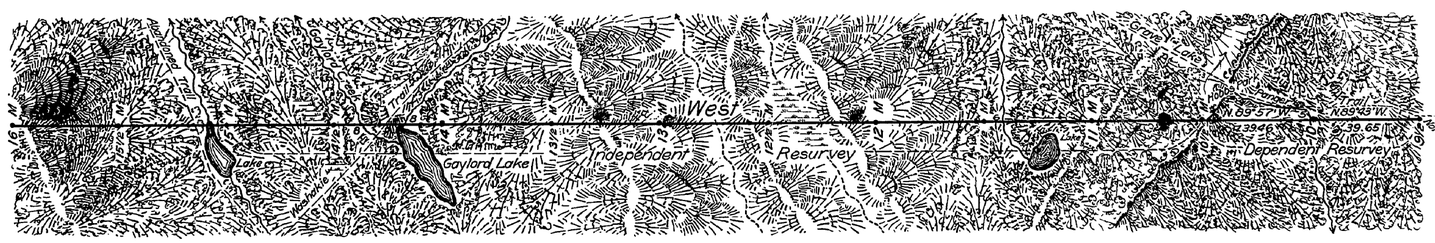

Latitude 42°52' N.
Longitude 109°03' W.

LINES DESIGNATED	BY WHOM SURVEYED	GROUP Nº	DATE	MILEAGE MLS.	CHS.	WHEN SURVEYED BEGUN	COMPLETED
Survey S. Boundary	Mark D. King	90	February 1, 1927	5	39.11	July 10, 1926	August 23, 1926
Resurvey S. Boundary	"	"	"	7	20.50	"	"

Office of U.S. Supervisor of Surveys

Denver, Colorado, May 9, 1928

The above plat of a part of the South Boundary of the Shoshone Indian Reservation, Wyoming, is strictly conformable to the field notes of the survey thereof which have been examined and approved

U.S. Supervisor of Surveys

DEPARTMENT OF THE INTERIOR
GENERAL LAND OFFICE

Washington, D.C., August 24, 1928.

The survey represented by this plat having been correctly executed in accordance with the requirements of law and the regulations of this office, is hereby accepted

Acting Assistant Commissioner

AMT

3-A

Filed in Public Survey Office
Oct. 14, 1929

DIAGRAM

Showing Triangulations to connect the South and West Boundaries
of the

WIND RIVER OR SHOSHONE INDIAN RESERVATION.

Surveyed by Robert M. Jones
U.S. Deputy Surveyor.
Under Contract Dated June 19th 1885
Survey Commenced, Aug. 20th 1885
Survey Completed, Aug. 28th 1885
Base lines for triangulation 1mle 78chs 60lks

Scale 80chs to 1 inch.

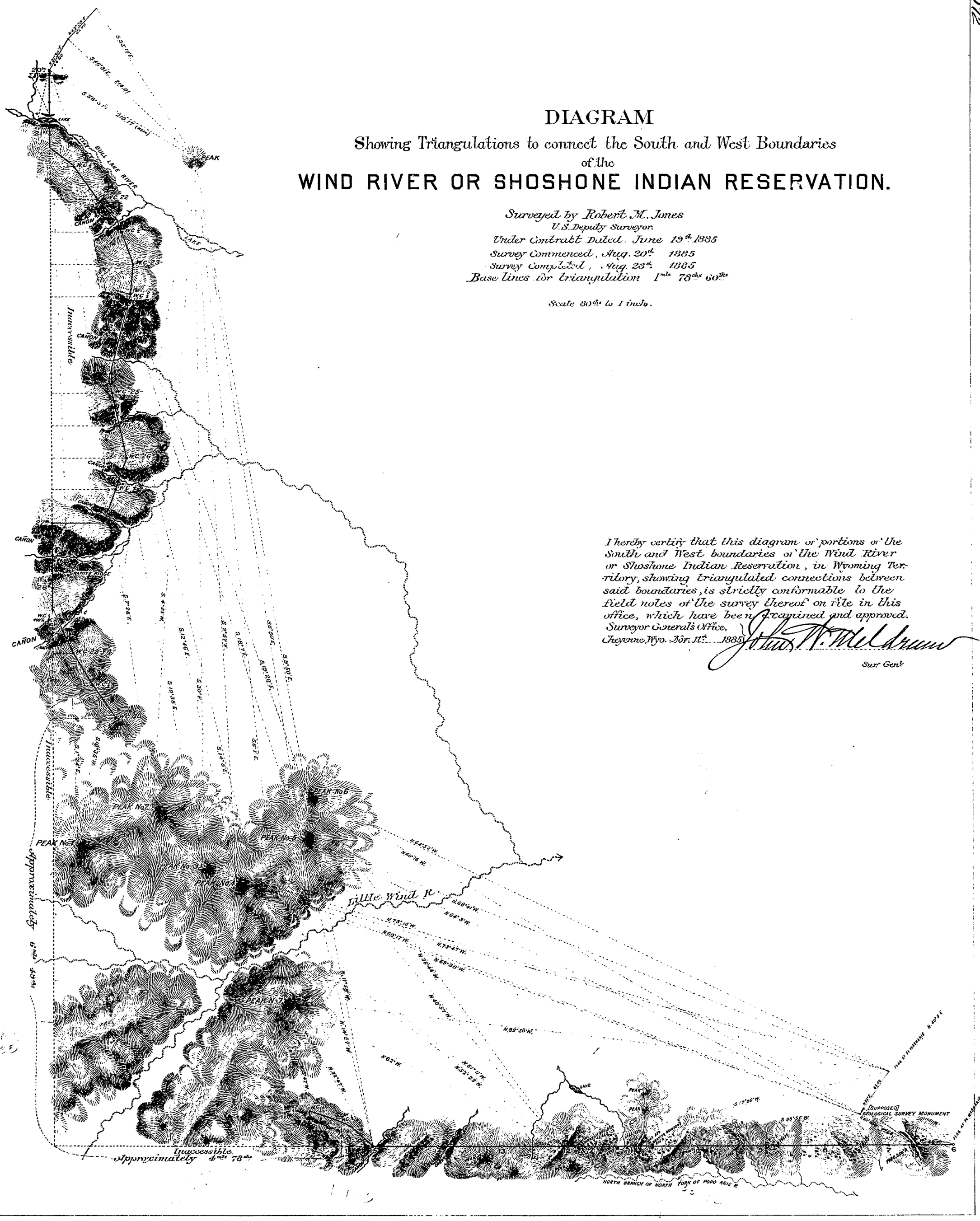

I hereby certify that this diagram of portions of the South and West boundaries of the Wind River or Shoshone Indian Reservation, in Wyoming Territory, showing triangulated connections between said boundaries, is strictly conformable to the field notes of the survey thereof on file in this office, which have been examined and approved.

Surveyor General's Office,
Cheyenne, Wyo. Nov. 11th 1885

John W. Mc Donald
Sur. Genl