7494

ORIGINAL

TOWNSHIP 33 NORTH, RANGE 90 WEST, OF THE SIXTH PRINCIPAL MERIDIAN, WYOMING.

SUPPLEMENTAL PLAT OF SECTION 16

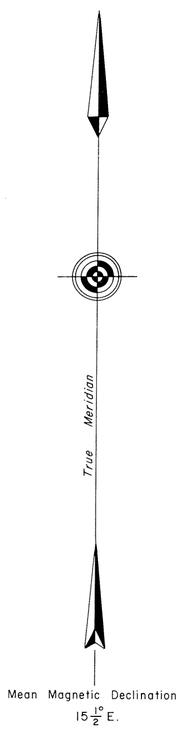

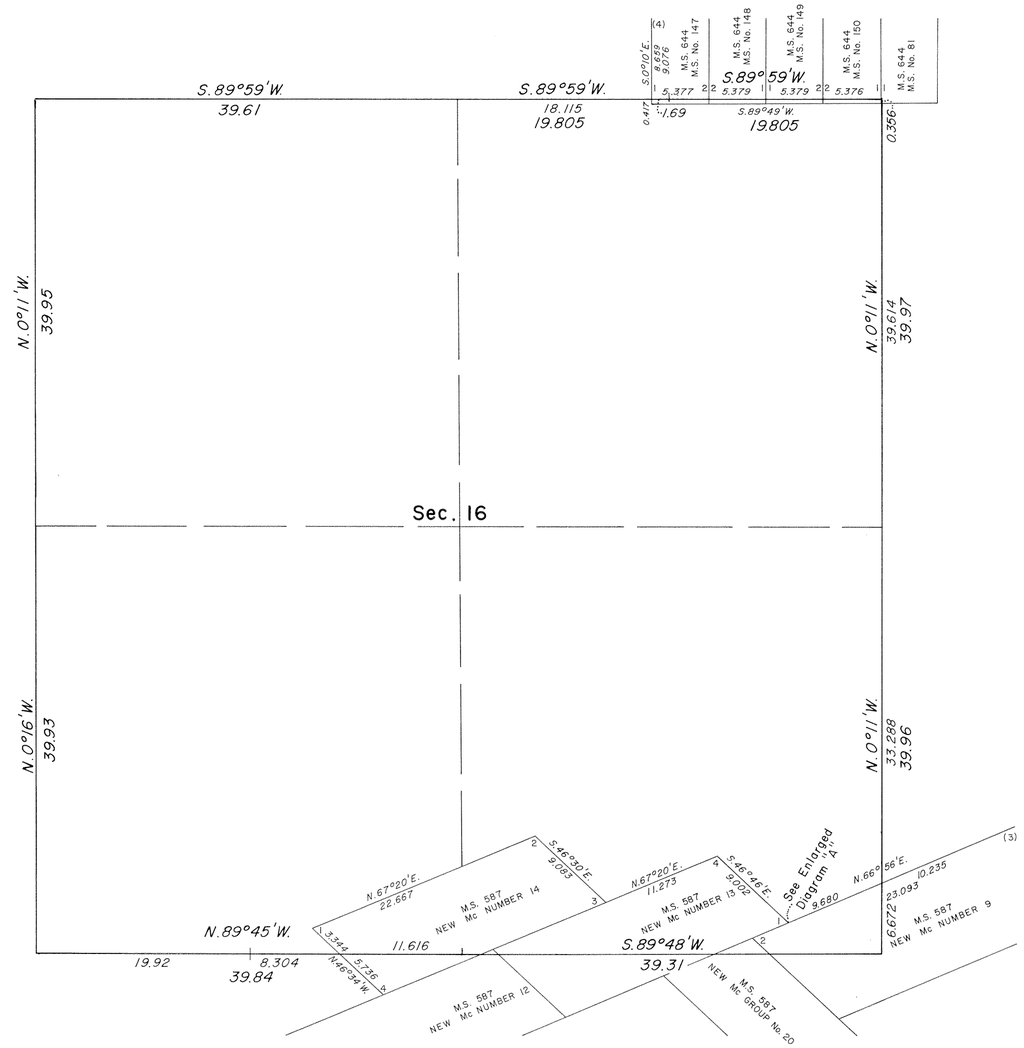

ENLARGED DIAGRAM "A"

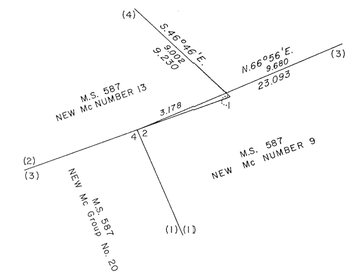

(NOT TO SCALE)

This plat corrects the lotting and areas of Section 16, T. 33 N., R. 90 W., Sixth Principal Meridian, Wyoming, shown on the plat (Sheet 2 of 4) accepted March 10, 1980. The areas are as shown on the plat approved October 18, 1893.

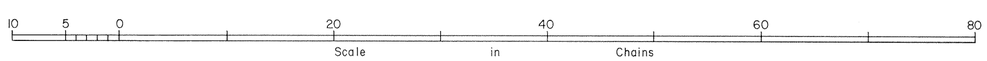

UNITED STATES DEPARTMENT OF THE INTERIOR
BUREAU OF LAND MANAGEMENT
Denver, Colorado May 14, 1980

This plat correcting the lottings and areas, is based upon the official records, and having been correctly prepared in accordance with the regulations of this Bureau, is hereby accepted.

For the Director

Chief, Cadastral Survey
Examination and Approval Staff

W.H.B.

2650D

Click Here for Field Notes

7488

ORIGINAL

TOWNSHIP 33 NORTH, RANGE 90 WEST, OF THE SIXTH PRINCIPAL MERIDIAN, WYOMING.

DEPENDENT RESURVEY

IN 4 SHEETS

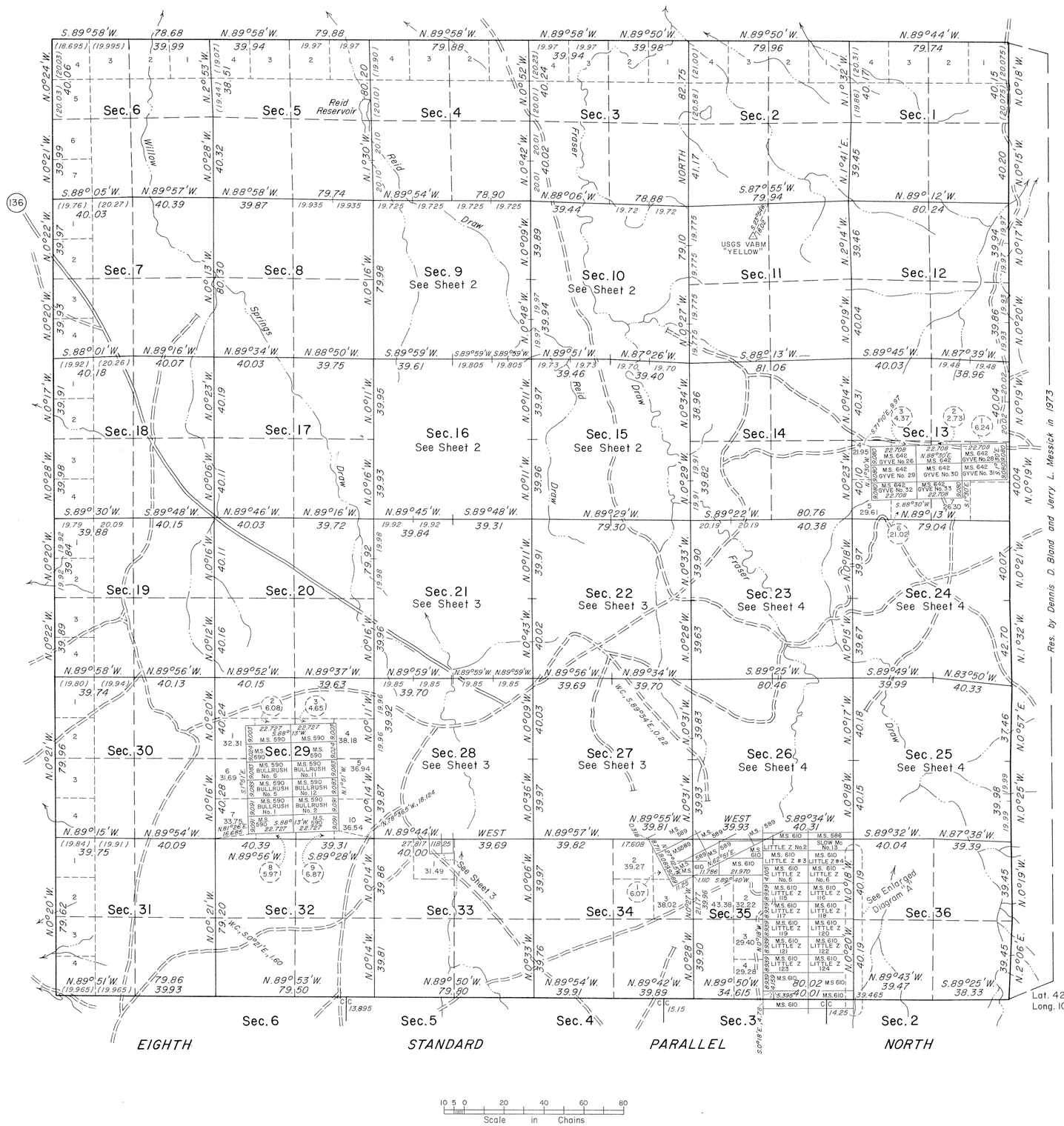

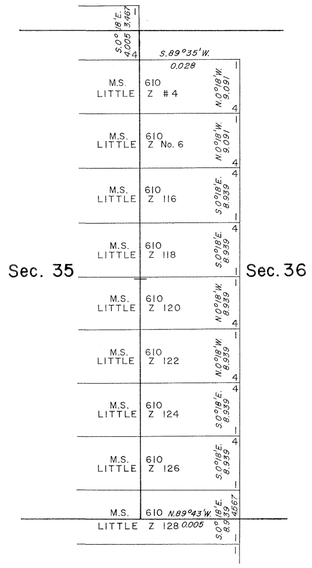

ENLARGED DIAGRAM "A"
NOT TO SCALE

Lat. 42°46'54.5"N.
Long. 107°33'34.6"W.

A history of surveys is contained in the field notes.

This plat, in four sheets, represents the dependent resurvey of the Eighth Standard Parallel North, through R. 90 W., the west and north boundaries and subdivisional lines, designed to restore the corners in their true original locations according to the best available evidence, T. 33 N., R. 90 W., Sixth Principal Meridian, Wyoming.

Except as indicated hereon, lottings and areas are as shown on the plat approved October 18, 1893.

Survey executed by Dennis D. Bland, Supervisory Cadastral Surveyor and Jerry L. Messick, Cadastral Surveyor, beginning May 30, 1973, and completed July 13, 1973, pursuant to Special Instructions dated February 21, 1973, for Group No. 351, Wyoming.

UNITED STATES DEPARTMENT OF THE INTERIOR
BUREAU OF LAND MANAGEMENT
Denver, Colorado March 10, 1980

This plat is strictly conformable to the approved field notes, and the survey, having been correctly executed in accordance with the requirements of law and the regulations of this Bureau, is hereby accepted.

For the Director

Chief, Cadastral Survey
Examination and Approval Staff

W.H.B.

2650A

7489

ORIGINAL

TOWNSHIP 33 NORTH, RANGE 90 WEST OF THE SIXTH PRINCIPAL MERIDIAN, WYOMING.

DEPENDENT RESURVEY

IN 4 SHEETS

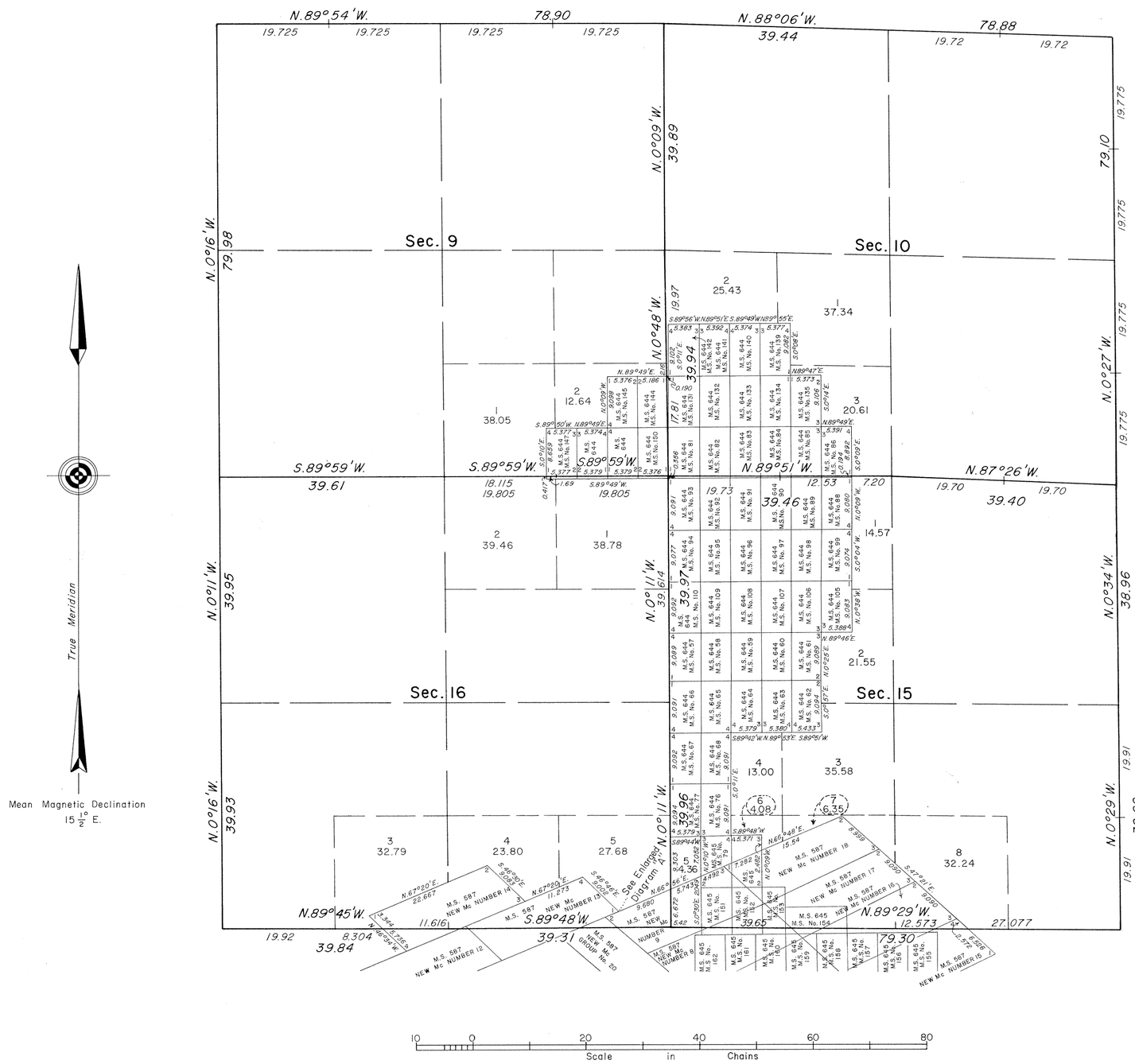

ENLARGED DIAGRAM "A"

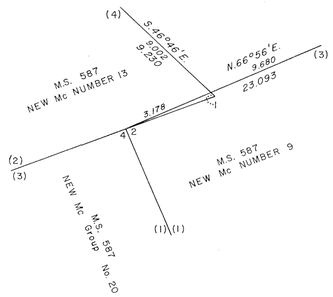

(NOT TO SCALE)

Reference should be made to Sheet No. 1 for survey information.

UNITED STATES DEPARTMENT OF THE INTERIOR
BUREAU OF LAND MANAGEMENT
Denver, Colorado March 10, 1980

This plat is strictly conformable to the approved field notes, and the survey, having been correctly executed in accordance with the requirements of law and the regulations of this Bureau, is hereby accepted.

For the Director

Chief, Cadastral Survey
Examination and Approval Staff

W.H.B.

2650B

7490

ORIGINAL

TOWNSHIP 33 NORTH, RANGE 90 WEST, OF THE SIXTH PRINCIPAL MERIDIAN, WYOMING.

DEPENDENT RESURVEY

IN 4 SHEETS

ENLARGED DIAGRAM "A"

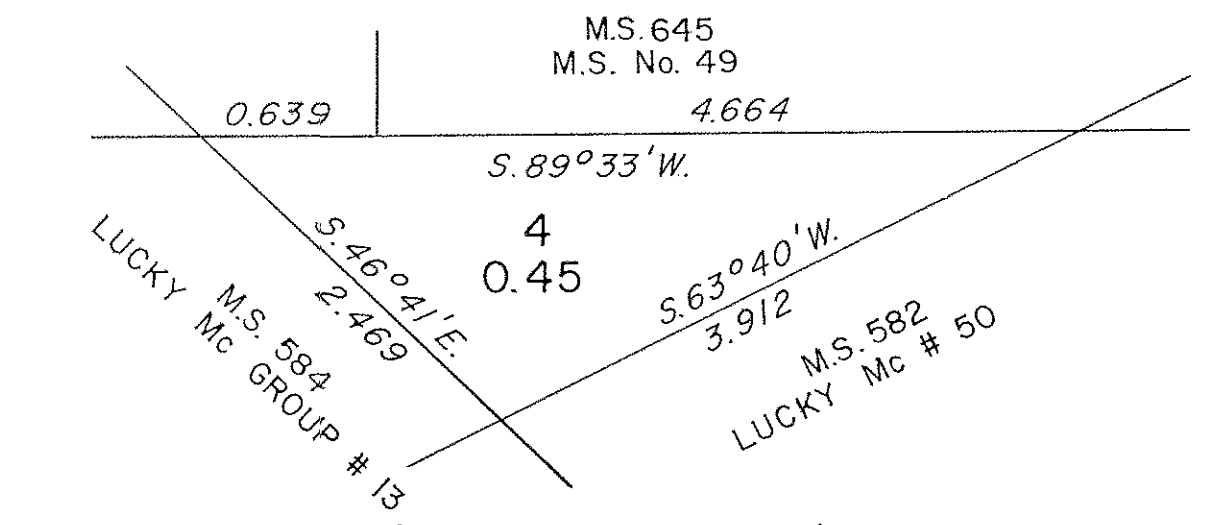

(Not To Scale)

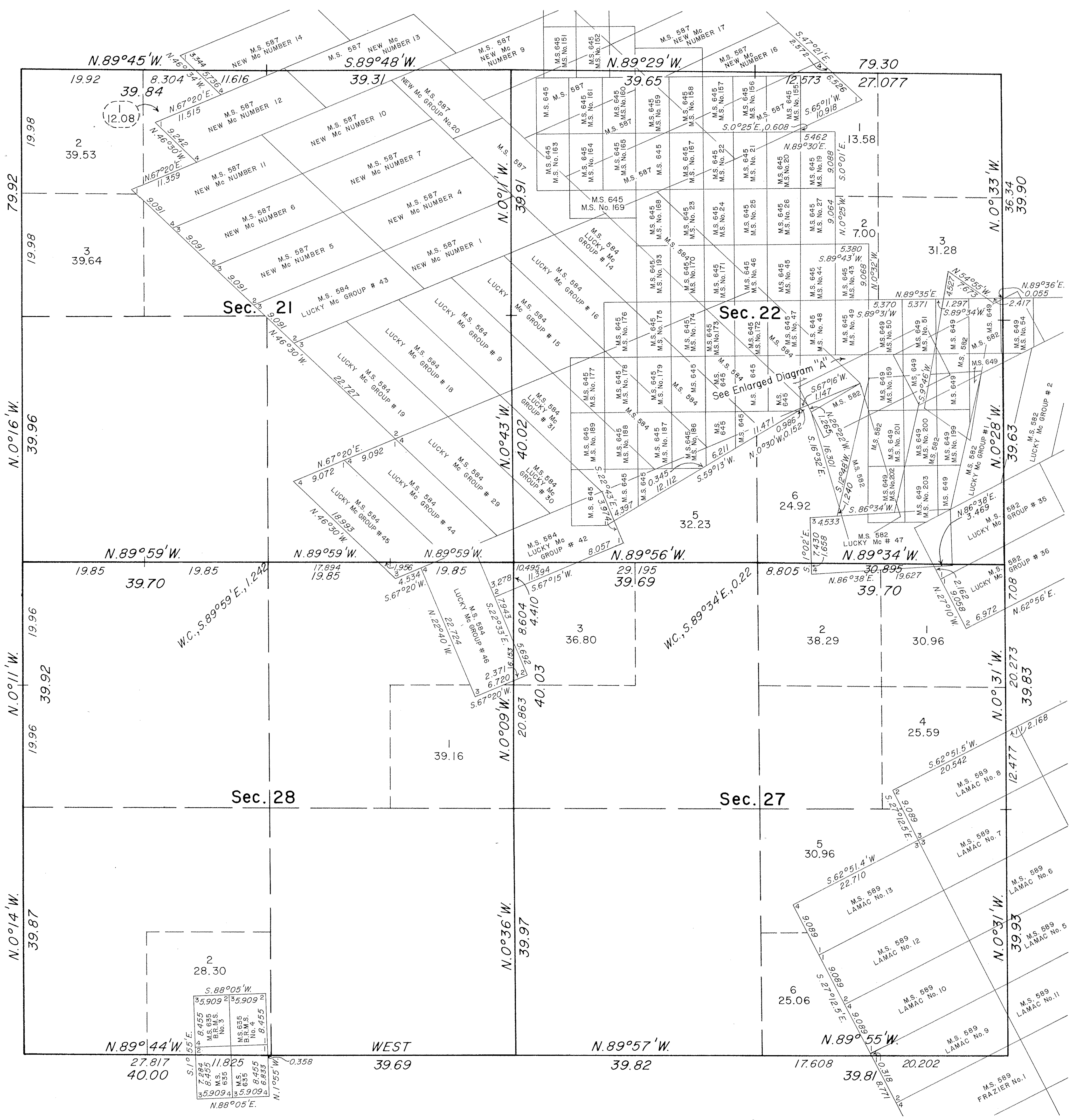

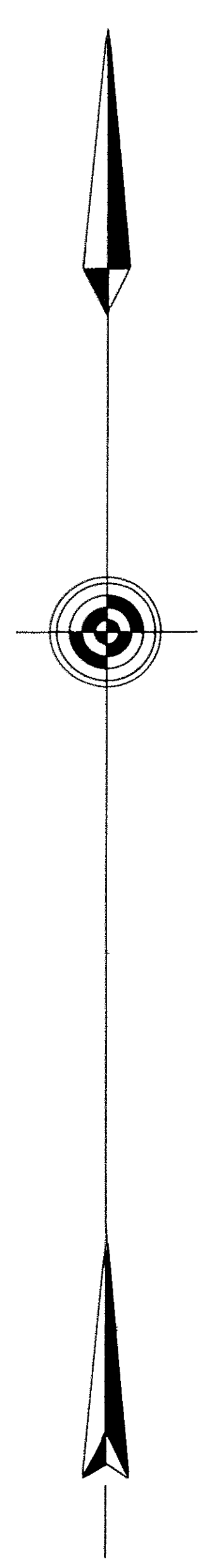

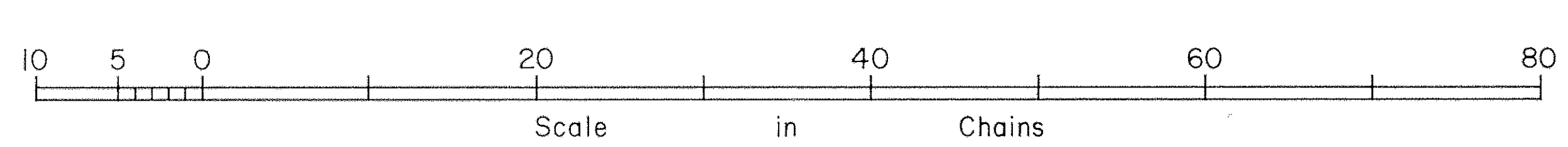

Reference should be made to Sheet No. 1 for survey information.

UNITED STATES DEPARTMENT OF THE INTERIOR
BUREAU OF LAND MANAGEMENT
Denver, Colorado March 10, 1980

This plat is strictly conformable to the approved field notes, and the survey, having been correctly executed in accordance with the requirements of law and the regulations of this Bureau, is hereby accepted.

For the Director

D. Voorhees

Chief, Cadastral Survey
Examination and Approval Staff

W.H.B.

2650C

7491

ORIGINAL

TOWNSHIP 33 NORTH, RANGE 90 WEST OF THE SIXTH PRINCIPAL MERIDIAN, WYOMING.

DEPENDENT RESURVEY

IN 4 SHEETS

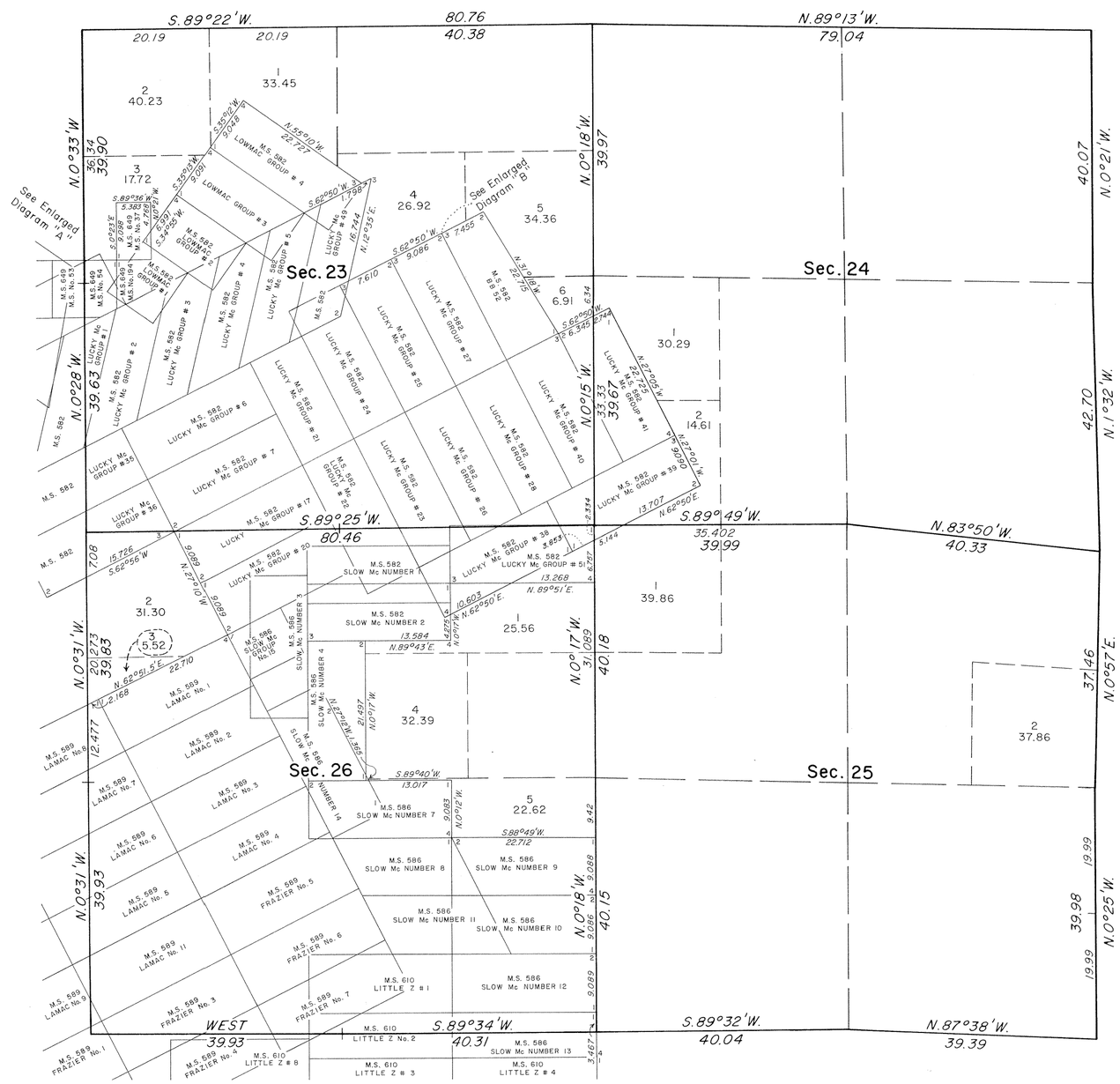

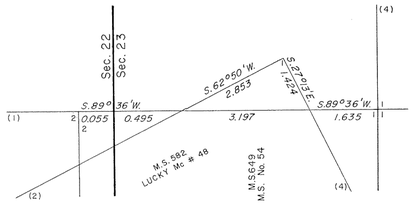

ENLARGED DIAGRAM "A"
NOT TO SCALE

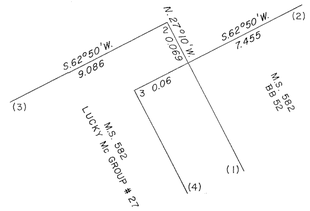

ENLARGED DIAGRAM "B"
NOT TO SCALE

Reference should be made to Sheet No. 1 for survey information.

UNITED STATES DEPARTMENT OF THE INTERIOR
BUREAU OF LAND MANAGEMENT
Denver, Colorado March 10, 1980

This plat is strictly conformable to the approved field notes, and the survey, having been correctly executed in accordance with the requirements of law and the regulations of this Bureau, is hereby accepted.

For the Director

Chief, Cadastral Survey
Examination and Approval Staff

W.H.B.

2650D

Click Here for Field Notes

4557

Township No. 33 North Range No. 90 West of the 6th Principal. Meridian

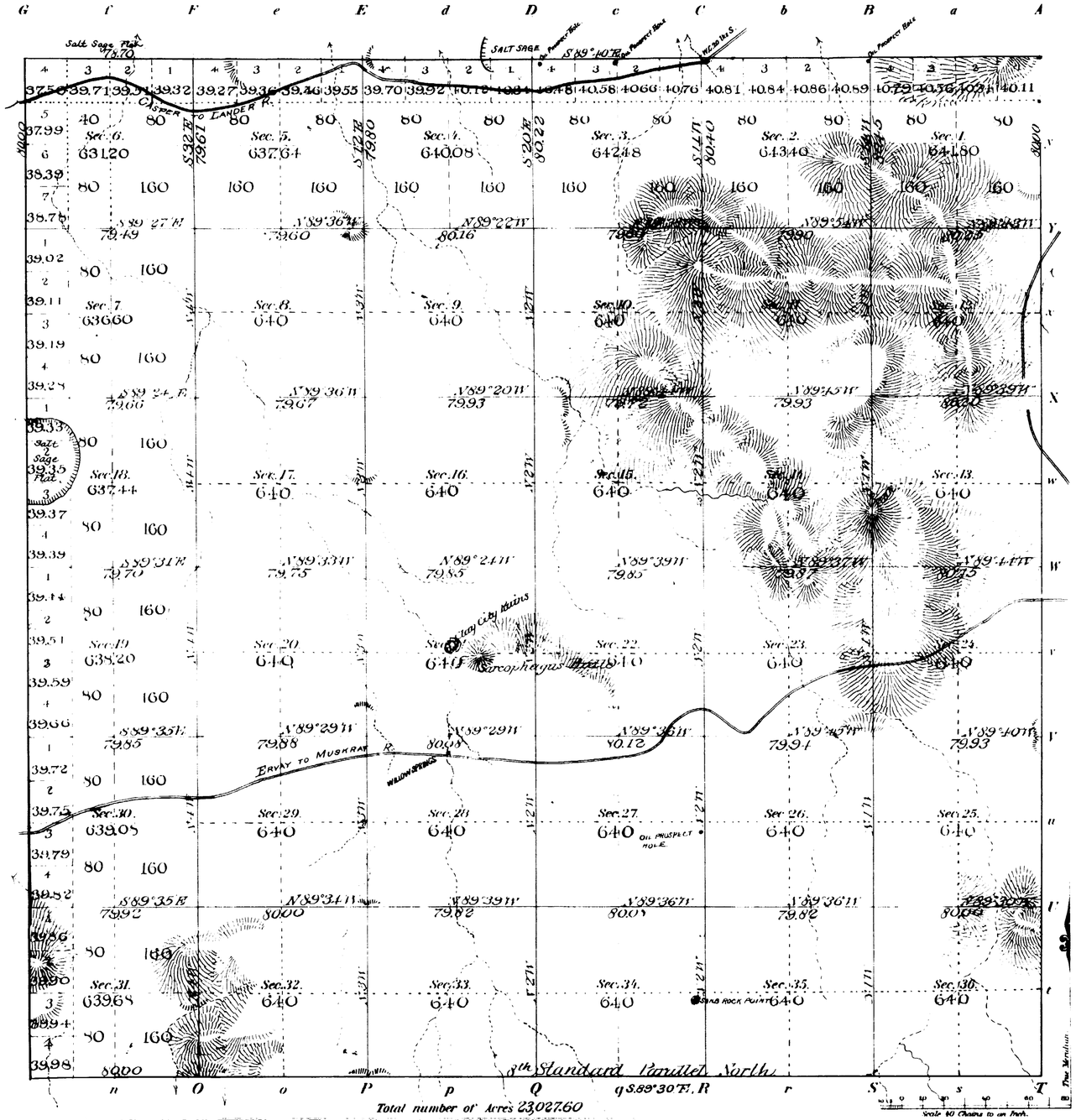

Total number of Acres 23,027.60

Surveys Designated	By Whom Surveyed	Date of Contract	Amount of Surveys M	Ch's	Lk's	When Surveyed	Magnetic Declination
Township lines							
Subdivisions	Coleman & Crocrost	Sept 2, 1892	59	77	20	May 5-9, 1893	16° 30' East

Meanders of

Posts	Courses	Ch's Lk's	Posts	Courses	Ch's Lk's	Posts	Courses	Ch's Lk's

Subdivision lines at intermediate rates 5 mls 52 chs 05 lks
" " " minimum " 54 " 25 " 15 "

The above Map of Township No. 33 North of Range No. 90 West of the 6th Principal Meridian, Wyoming, is strictly conformable to the field notes of the survey thereof on file in this Office, which have been examined and approved.

Surveyor General's Office
Cheyenne Wyo. Oct. 18th 1893

Wm. A. McCandless
Sur. Gen.

2650

33-90

Index C

32

54

EXTERIOR LINES

Scale 1 inch - 2 Miles

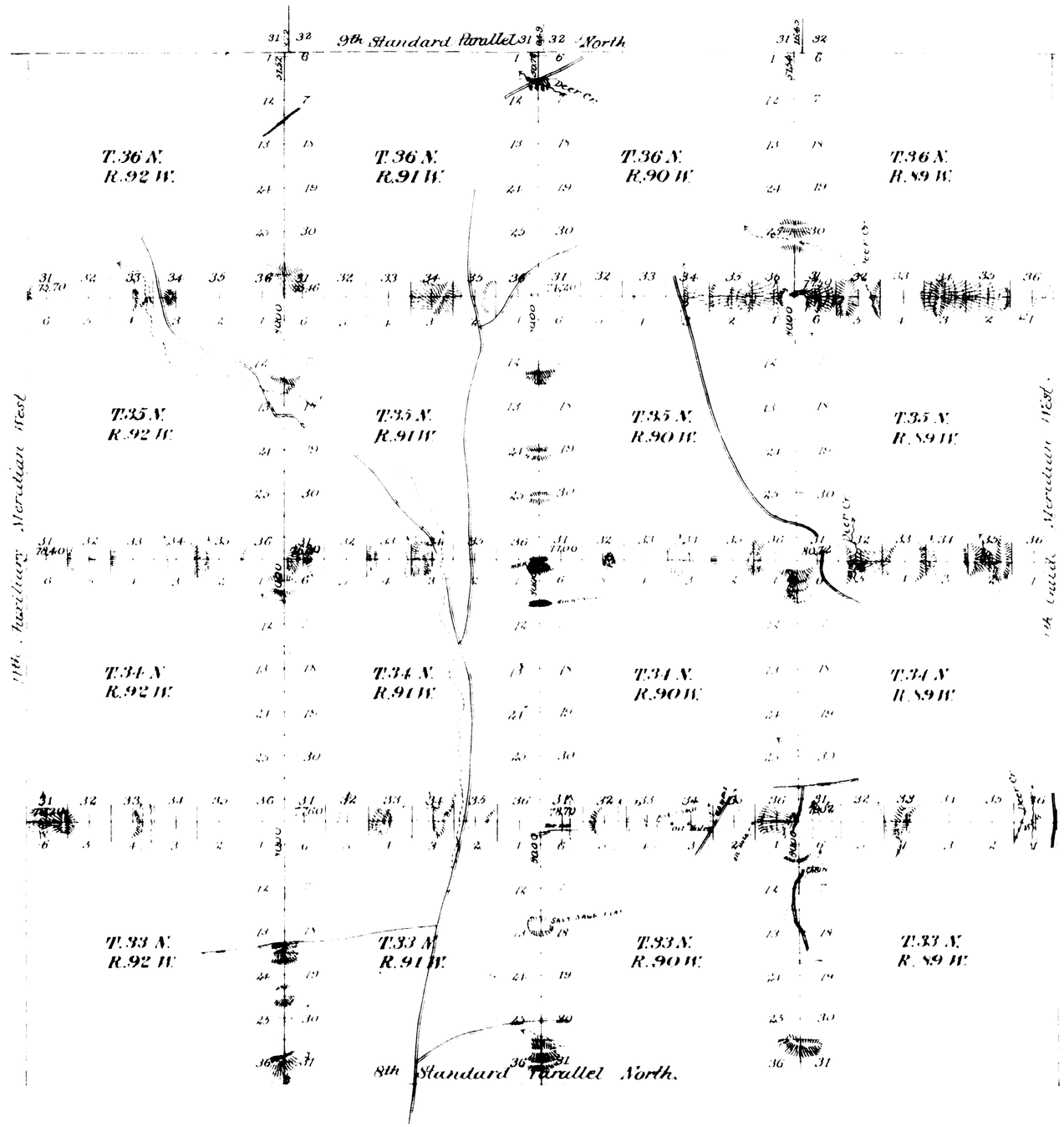

Township lines at intermediate rates 1m 25ch 00lk
" " " minimum - 141 18 64

Surveys Designated	By Whom Surveyed	Date of Contract	Amount of Surveys M	Chs	Links	When Surveyed	Magnetic Declination
Exterior Lines	Coleman & Gilson	Sept. 2, 1892	142	43	64	April 20 June 6 '93	16°30' 16°48' E

2679

The above diagram of the Exterior Lines of Townships 33, 34, 35 and 36 North, of Ranges 89, 90, 91 and 92 West of the 6th Principal Meridian Wyoming, is strictly conformable to the field notes of the survey thereof on file in this office which have been examined and approved.

Surveyor Generals Office
Cheyenne Wyo. Oct 18th 1893

Wm. N. Richards
Surveyor General.

(19)
Indexes

1911

53

8TH. STANDARD PARALLEL NORTH

From the 11th Guide Mer.dn West to the 11th Auxiliary Mer.dn West between Tps. 32 & 33 N., Ranges 89 to 92 inclusive West of the 6th Principal Meridian, Wyoming Territory
Course N. 89°54' W.
Scale 40 chains to an inch.

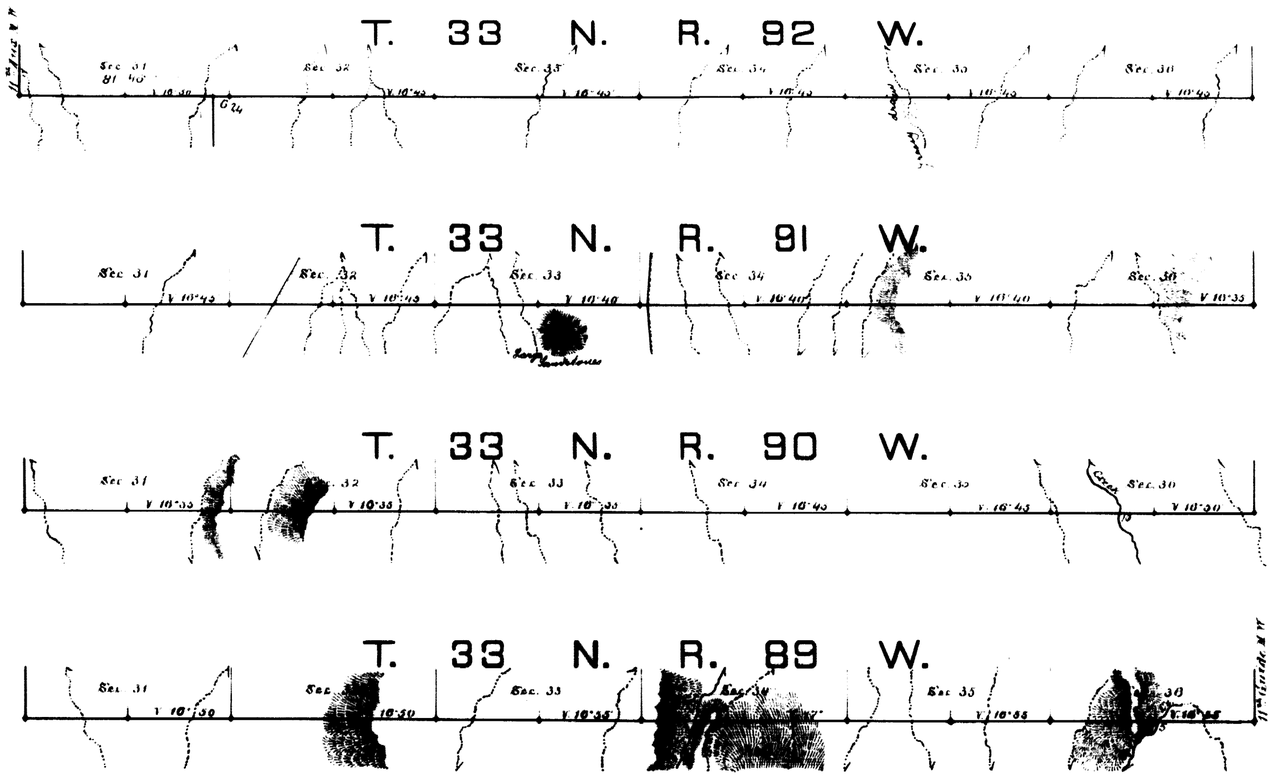

Surveys designated.	By whom surveyed	Date of Contract	Amount of Surveys			When surveyed.
			Mile	Chs	Lks	
8th Stand. Par.l North	John L. Proper,	July 14th 1882	24	01	48	Aug.t 30th to Sept. 5th, 1882

I hereby certify that the above diagram of the 8th Standard Parallel North, from the 11th Guide Meridian West to the 11th Auxiliary Mer.dn West between Townships 32 & 33 N. in Ranges 89 to 92 W. inclusive is strictly conformable to the field notes of the survey thereof on file in this office, which have been examined and approved.
Surveyor-General's Office
Cheyenne, Wyo. April 11th 1883.

Edw. E. David
Surveyor-General.

1406

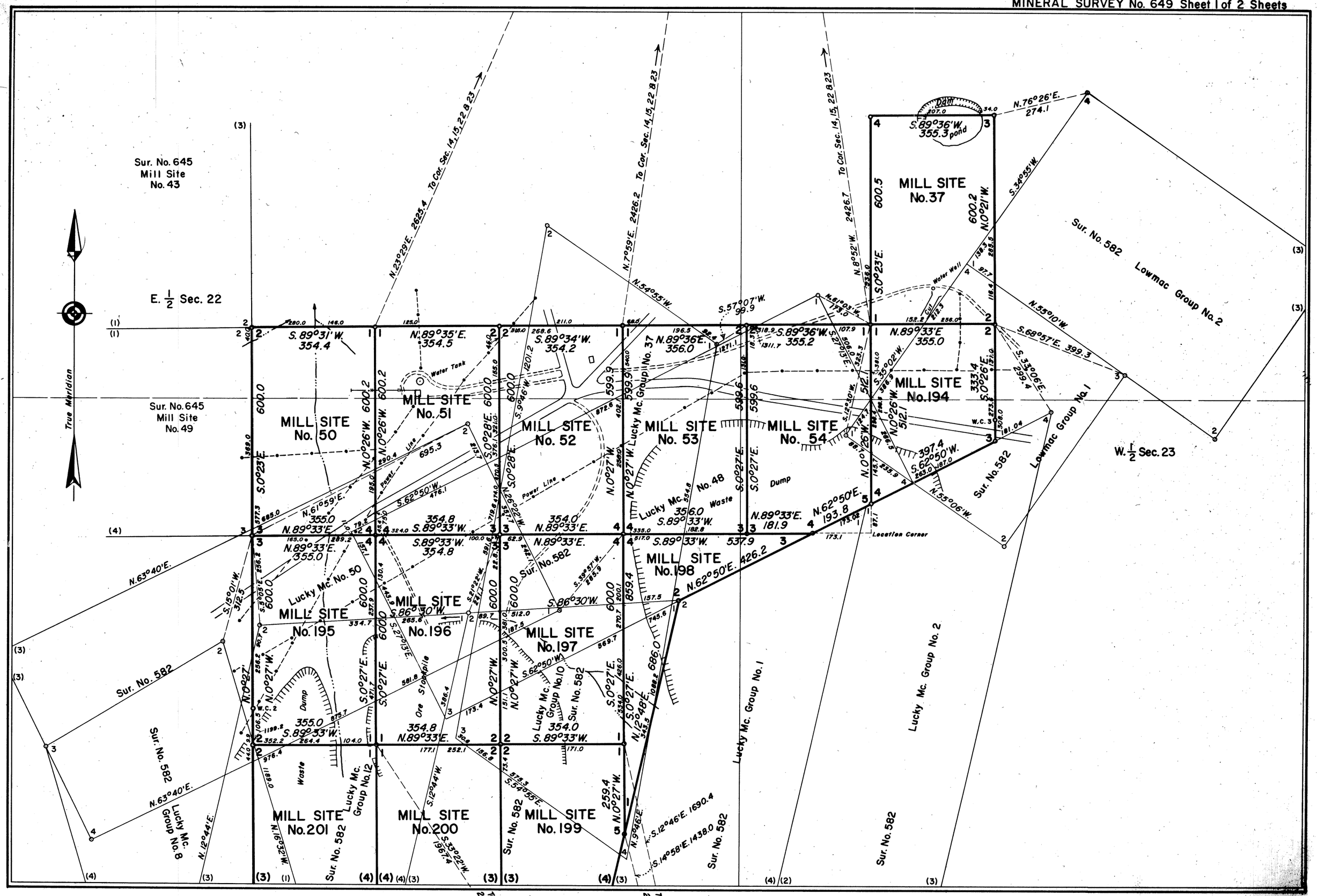
Sur. No. 645
Mill Site
No. 43
E. 1/2 Sec. 22
Sur. No. 645
Mill Site
No. 49
True Meridian
MILL SITE
No. 50
MILL SITE
No. 51
MILL SITE
No. 52
MILL SITE
No. 53
MILL SITE
No. 54
MILL SITE
No. 37
MILL SITE
No. 194
MILL SITE
No. 195
MILL SITE
No. 196
MILL SITE
No. 197
MILL SITE
No. 198
MILL SITE
No. 199
MILL SITE
No. 200
MILL SITE
No. 201
Lucky Mc. Group No. 37
Lucky Mc. No. 50
Lucky Mc. Group No. 10
Lucky Mc. Group No. 12
Lucky Mc. Group No. 8
Lucky Mc. No. 48
Lucky Mc. Group No. 1
Lucky Mc. Group No. 2
Sur. No. 582
Lowmac Group No. 2
Lowmac Group No. 1
W. 1/2 Sec. 23
To Cor. Sec. 14, 15, 22 & 23
To Cor. Sec. 22, 23, 26 & 27
Location Corner
Water Tank
Water Well
Power Line
Dump
Waste
Ore Stockpile
S. 89°36'W.
355.3 pond
N. 76°26'E.
274.1
S. 34°55'W.
N. 55°10'W.
S. 68°57'E. 399.3
S. 33°06'E.
299.4
N. 0°21'W.
600.2
S. 0°23'E.
600.5
S. 89°31'W.
354.4
N. 89°35'E.
354.5
S. 89°34'W.
354.2
N. 89°36'E.
356.0
S. 89°36'W.
355.2
N. 89°33'E
355.0
N. 0°26'W.
600.0
S. 0°28'E.
600.0
N. 0°26'W.
600.2
S. 0°27'E.
599.9
N. 0°27'W.
599.9
S. 0°27'E.
599.6
N. 0°27'W.
599.6
S. 0°27'E.
512.1
N. 0°26'W.
512.1
S. 0°26'E.
333.4
N. 0°27'W.
859.4
S. 0°27'E.
686.0
N. 0°27'W.
259.4
N. 63°40'E.
S. 62°50'W.
N. 62°50'E.
193.8
N. 62°50'E.
426.2
S. 86°30'W.
S. 89°33'W.
N. 89°33'E.
354.8
354.0
355.0
181.9
537.9
N. 12°44'E.
S. 12°46'E. 1690.4
S. 14°58'E. 1438.0
N. 9°46'E.
S. 54°55'E.
S. 33°22'W.
S. 12°44'W.
N. 16°32'W.
S. 15°01'W.
312.5
S. 27°13'E.
S. 39°51'W.
S. 21°02'W.
S. 9°46'W.
S. 57°07'W.
99.9
N. 81°03'W.
173.0
N. 8°52'W.
N. 7°59'E.
N. 54°55'W.
N. 23°29'E.
2825.4
2426.7
2426.2
(1)
(2)
(3)
(4)

649-1

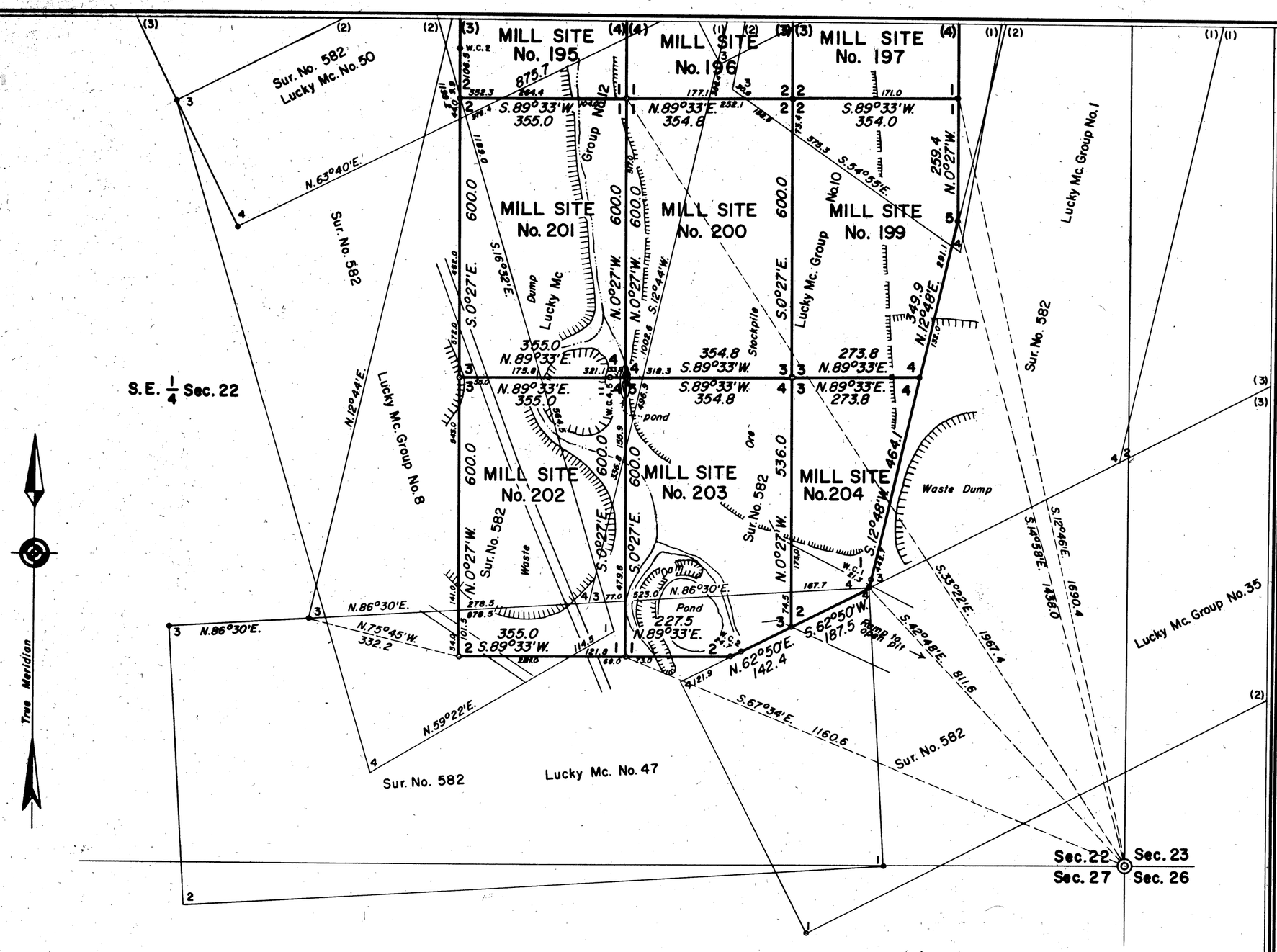

MINERAL SURVEY No. 649 WYOMING

CLAIM OF

UTAH CONSTRUCTION AND MINING CO.

KNOWN AS THE

MILL SITES Nos. 37, 50, 51, 52, 53, 54, and 194 to 204, inclusive

SITUATE IN

Sec. 22 and 23, T. 33 N., R. 90 W., 6th. P.M.
FREMONT COUNTY

0 50 100 200 300 400 500 600
FEET

Magnetic Declination, 16°00'E.

Surveyed Oct. 4, 1962 to Oct. 9, 1962
By John V. Meldrum, Mineral Surveyor

UNITED STATES DEPARTMENT OF THE INTERIOR
BUREAU OF LAND MANAGEMENT

Cheyenne, Wyoming *July 2, 1963*

I hereby certify that this plat of Mineral Survey No. 649, Wyoming, is strictly conformable to the field notes of said survey which have been examined and approved.

Dale H. Long

Chief, Division of Engineering

6892

MINERAL SURVEY No. 645 Sheet 1 of 5 Sheets

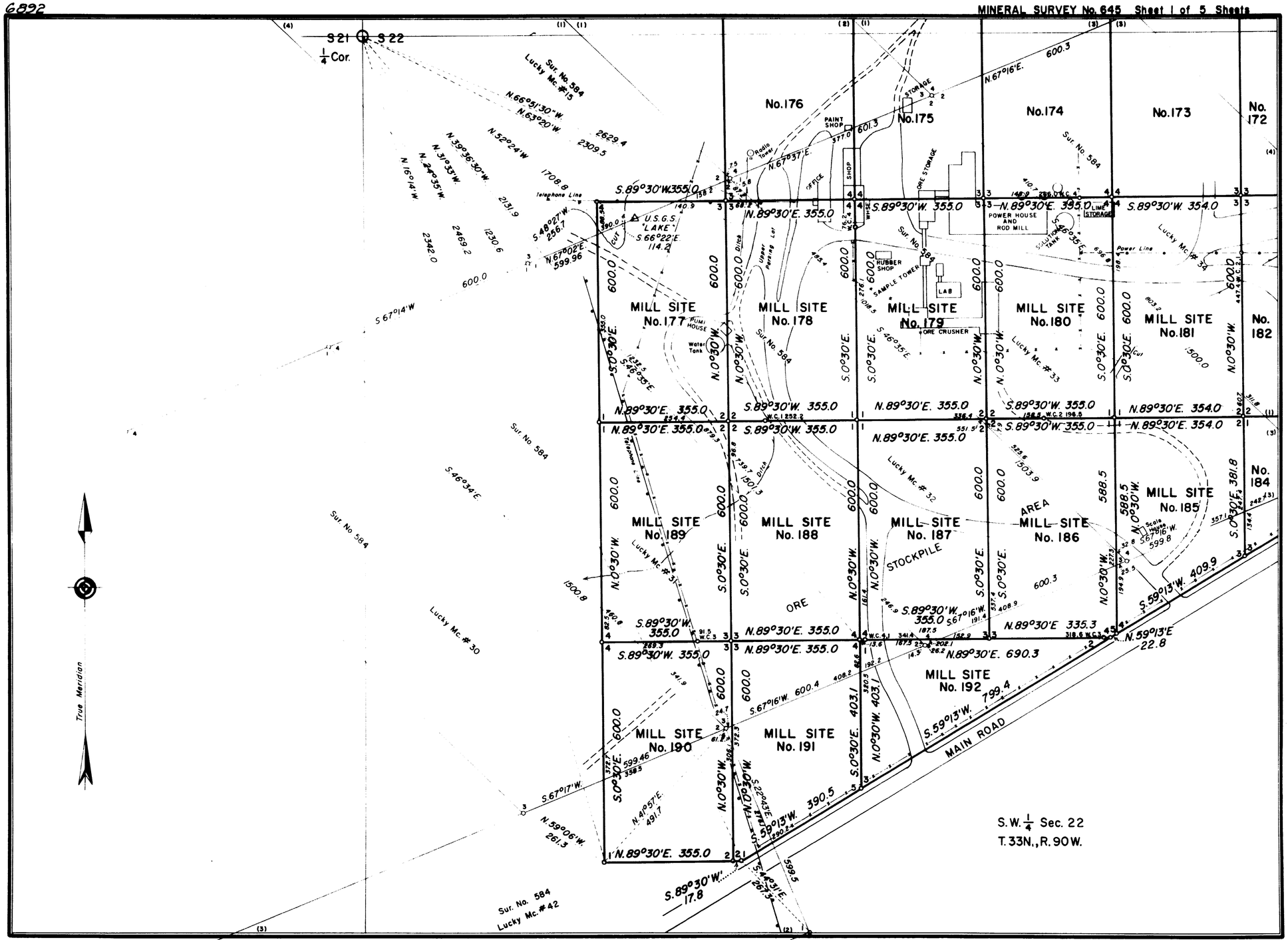

645-1

259.

6893

MINERAL SURVEY No. 645 Sheet 2 of 5 Sheets

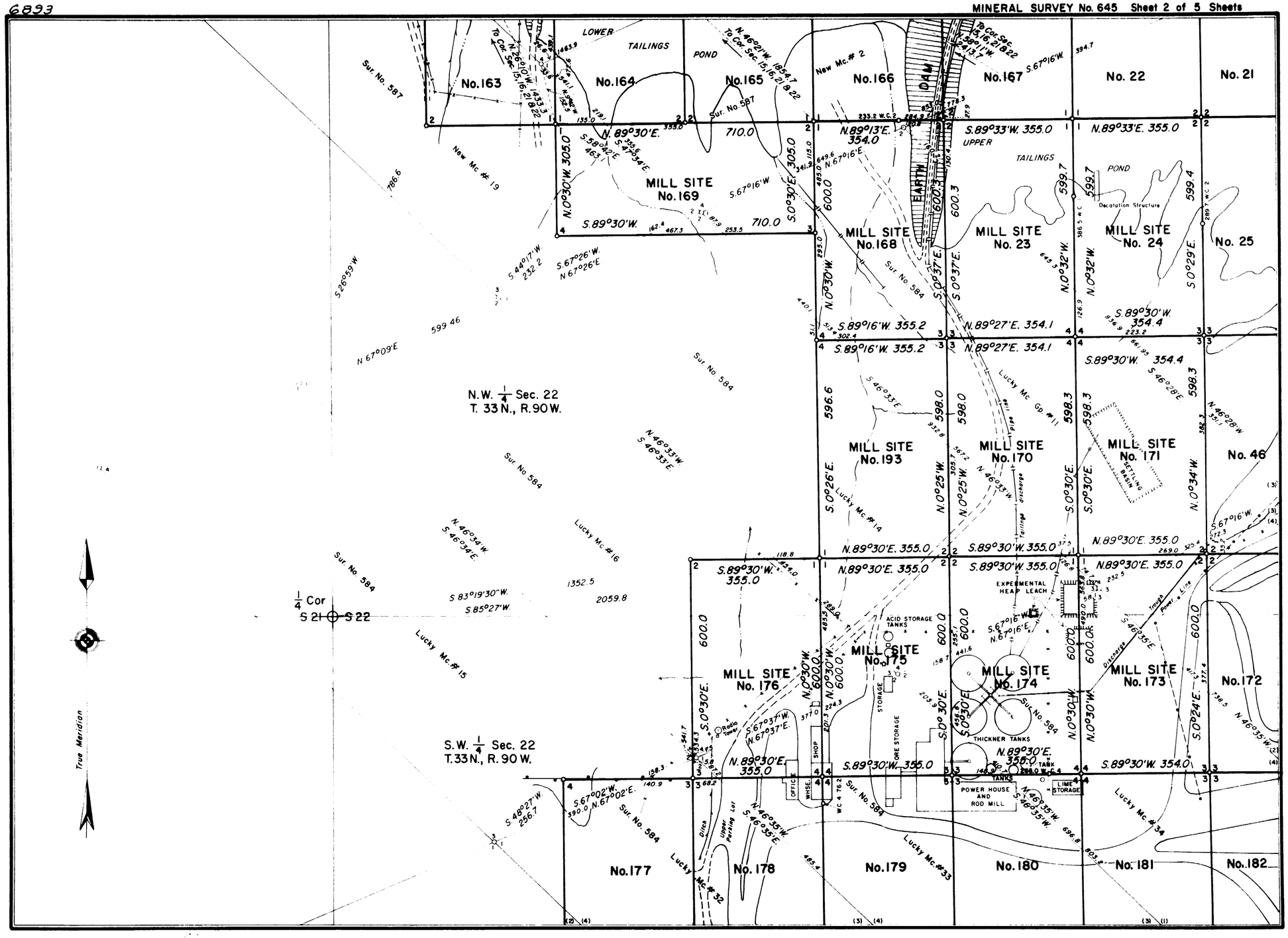

645-2

6894

MINERAL SURVEY No. 645 Sheet 3 of 5 Sheets

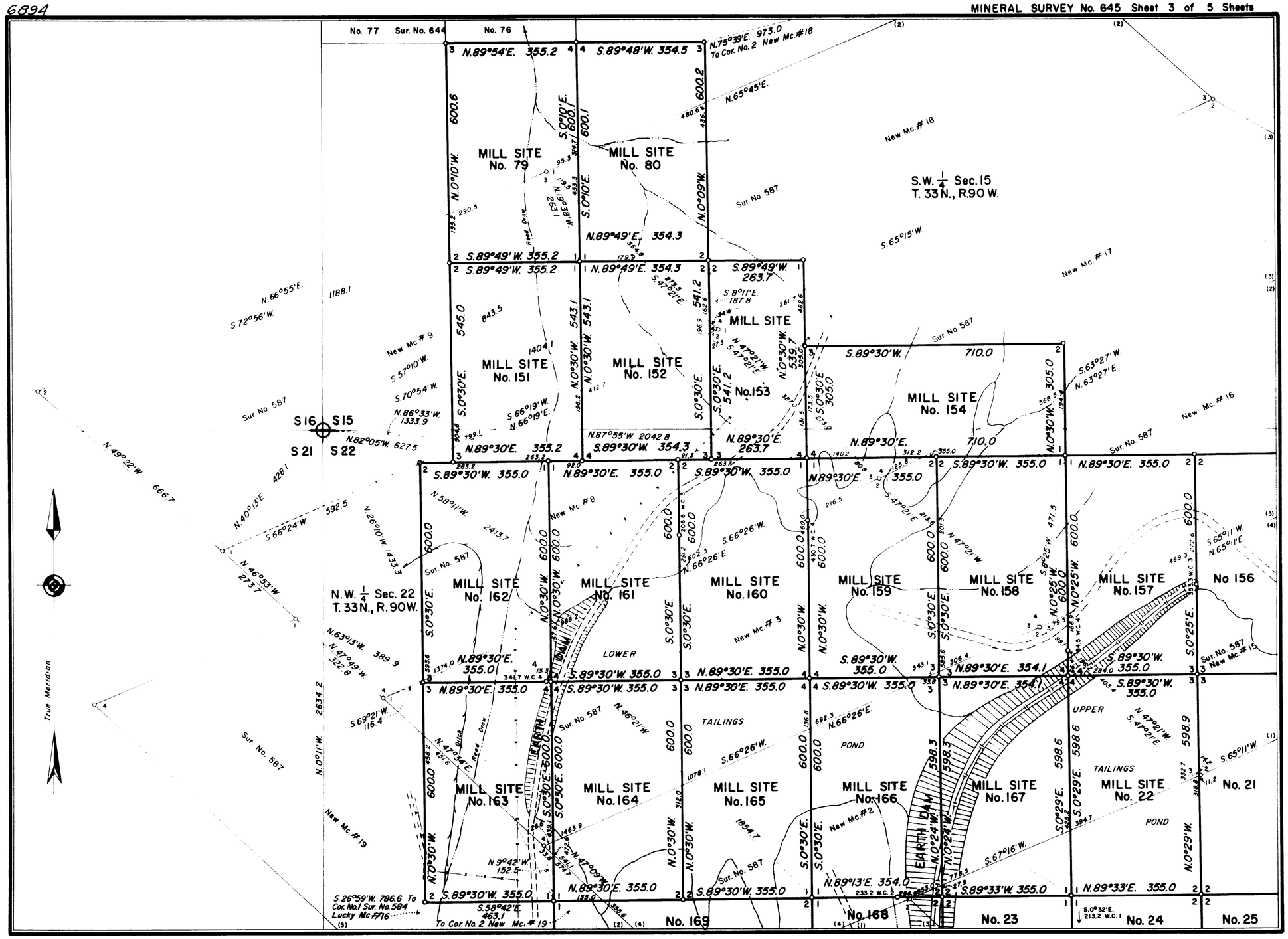

645-3

259.

6895

MINERAL SURVEY No. 645 Sheet 4 of 5 Sheets

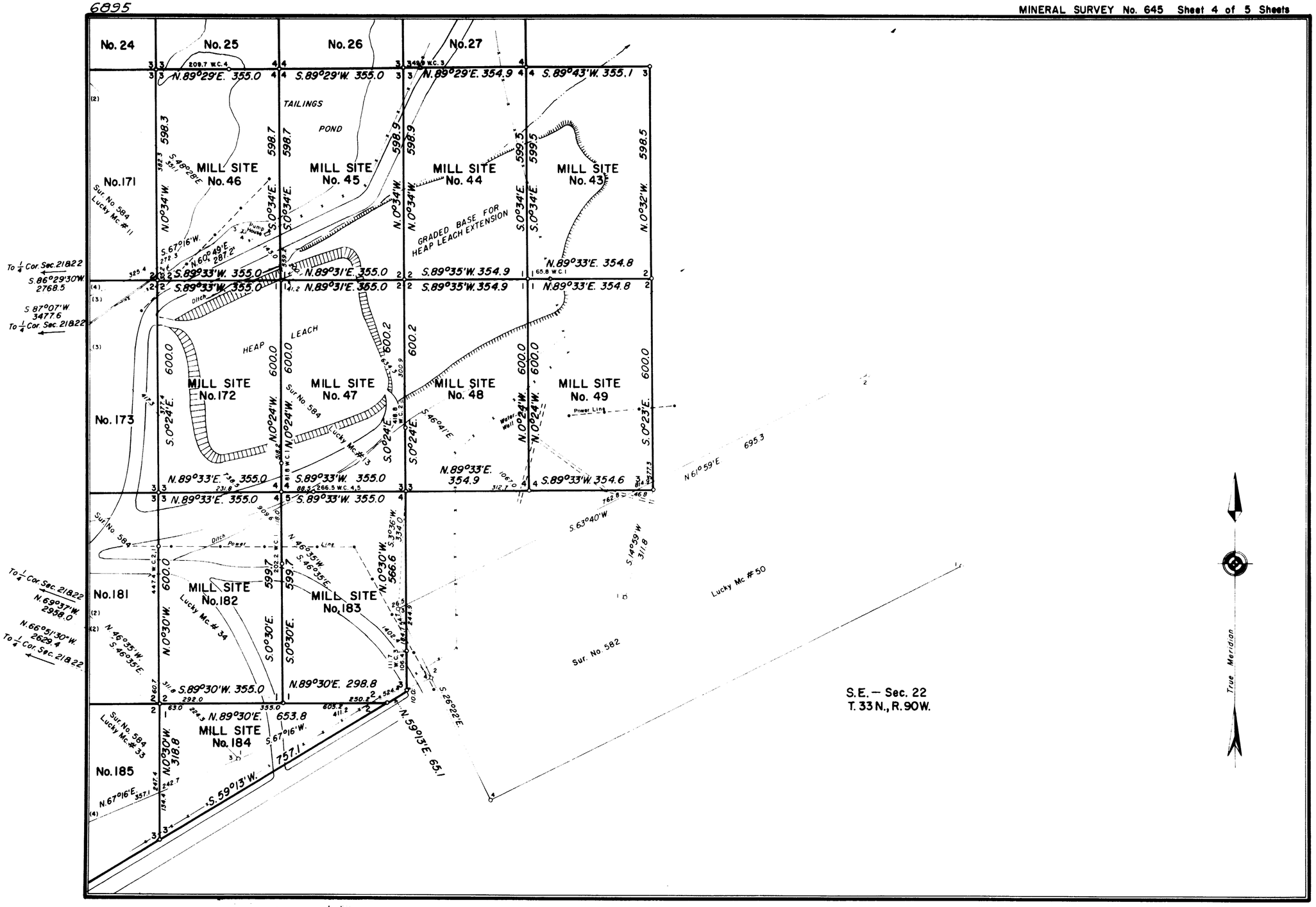

645-4

6896

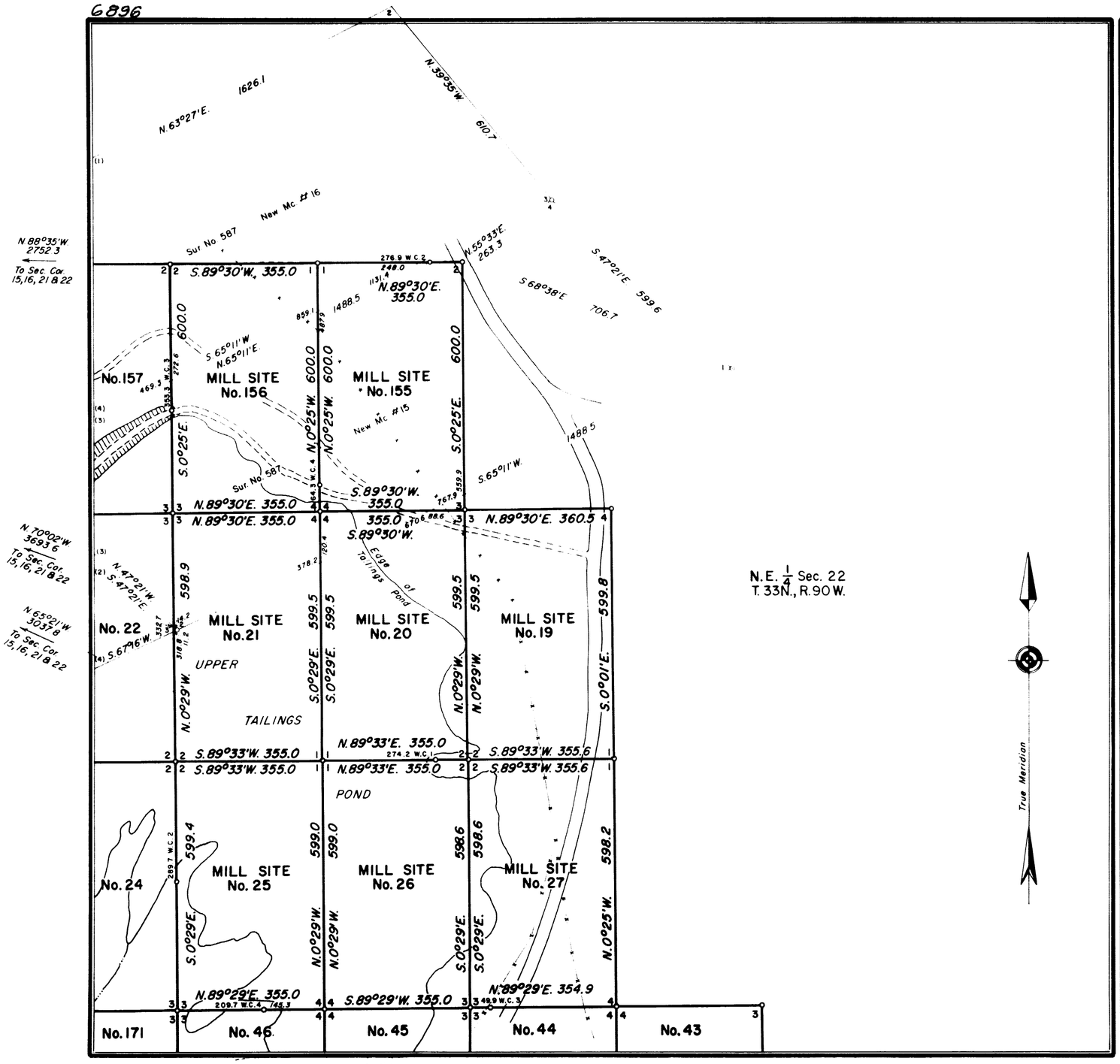

MINERAL SURVEY
No. 645
WYOMING

CLAIM OF

UTAH CONSTRUCTION AND MINING CO.

KNOWN AS THE

MILL SITES Nos. 19 to 27, 43 to 49, 79 to 80, and 151 to 193, inclusive

SITUATE IN

Secs. 15 and 22, T. 33 N., R. 90 W., 6th. P. M.
FREMONT COUNTY

Feet

Magnetic Declination, 16°00'E.

Surveyed Nov. 27, 1961 to May 8, 1962
By John V. Meldrum, Mineral Surveyor

UNITED STATES DEPARTMENT OF THE INTERIOR
BUREAU OF LAND MANAGEMENT

Cheyenne, Wyoming *July 24, 1962*

I hereby certify that this plat of Mineral Survey No. 645, Wyoming, is strictly conformable to the field notes of said survey which have been examined and approved.

Dale H. Long

Chief, Division of Engineering

645-5

259

Cancellation Notice for this Plat

No. 6898

Mineral Survey No. 644, Sheet 1 of 4 Sheets

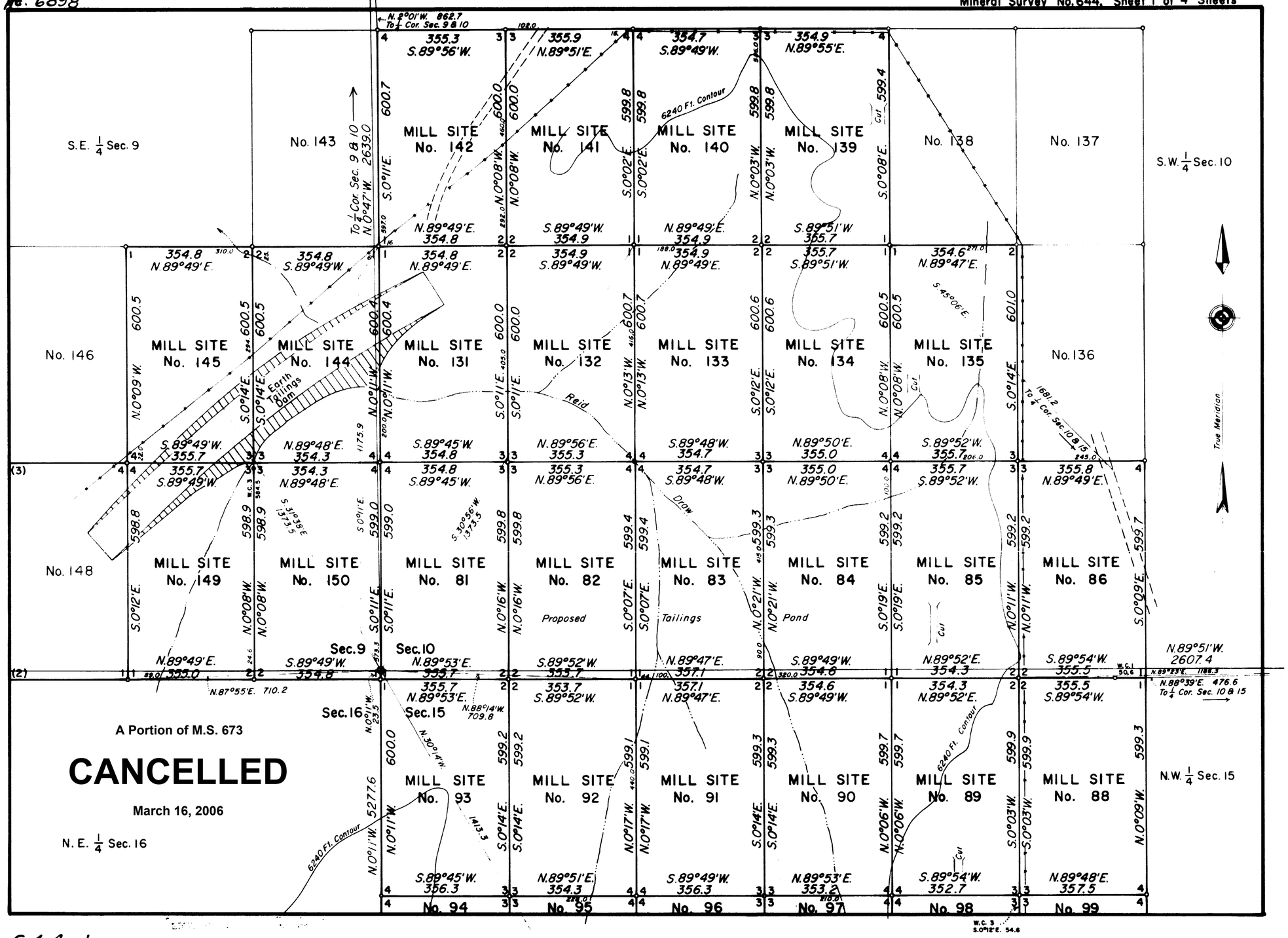

644-1

That portion of Mineral Survey No. 644, consisting of the following claims; Mill Sites Nos. 86, 88, 99 and 105 are cancelled by Memorandum Dated March 16, 2006.

Cancellation Notice for this Plat

6899

Mineral Survey No. 644, Sheet 2 of 4 Sheets

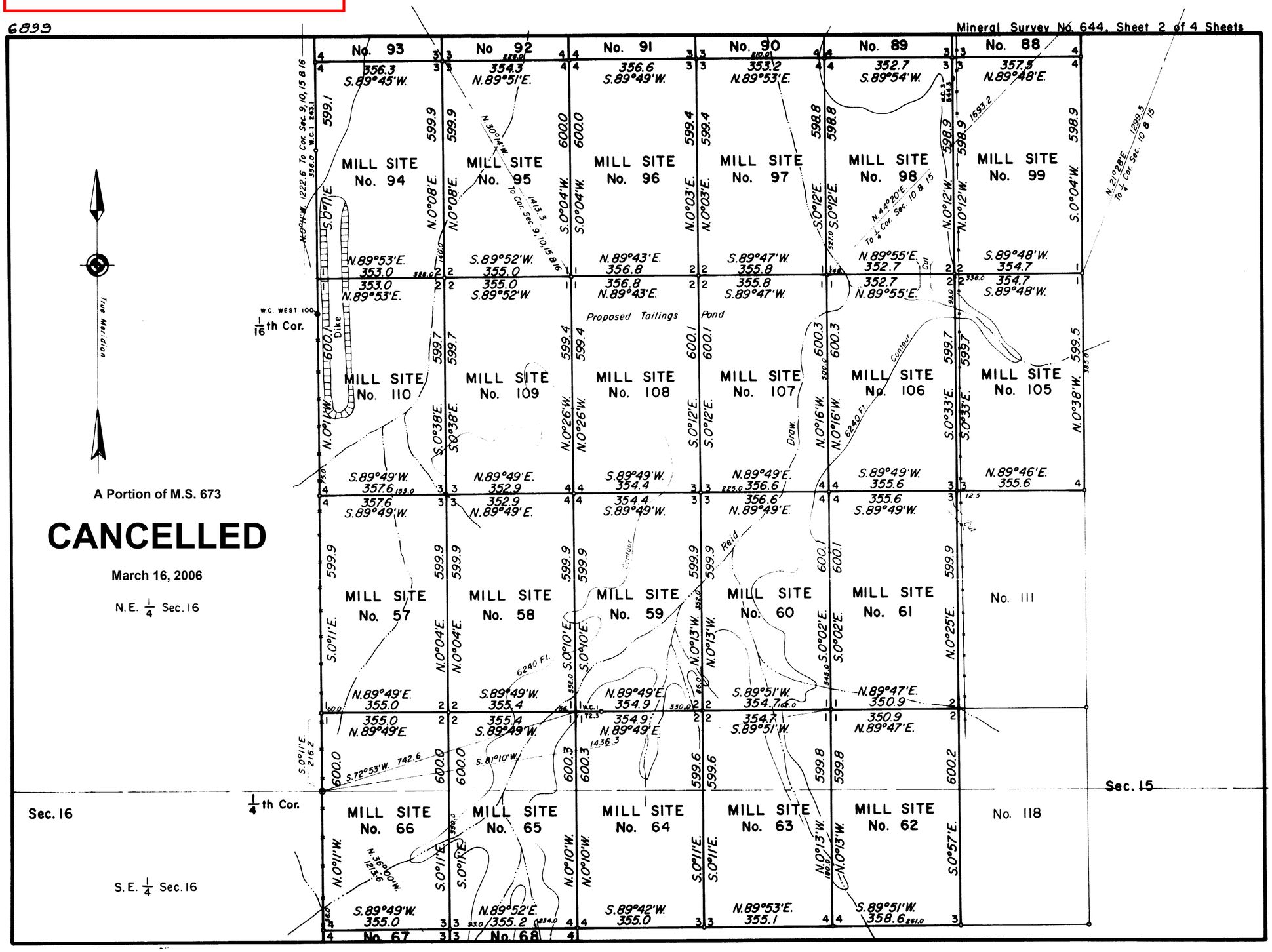

A Portion of M.S. 673

CANCELLED

March 16, 2006

N.E. 1/4 Sec. 16

644-2

319

That portion of Mineral Survey No. 644, consisting of the following claims; Mill Sites Nos. 86, 88, 99 and 105 are cancelled by Memorandum Dated March 16, 2006.

Cancellation Notice for this Plat

Ac. 6900

Mineral Survey No. 644, Sheet 3 of 4 Sheets

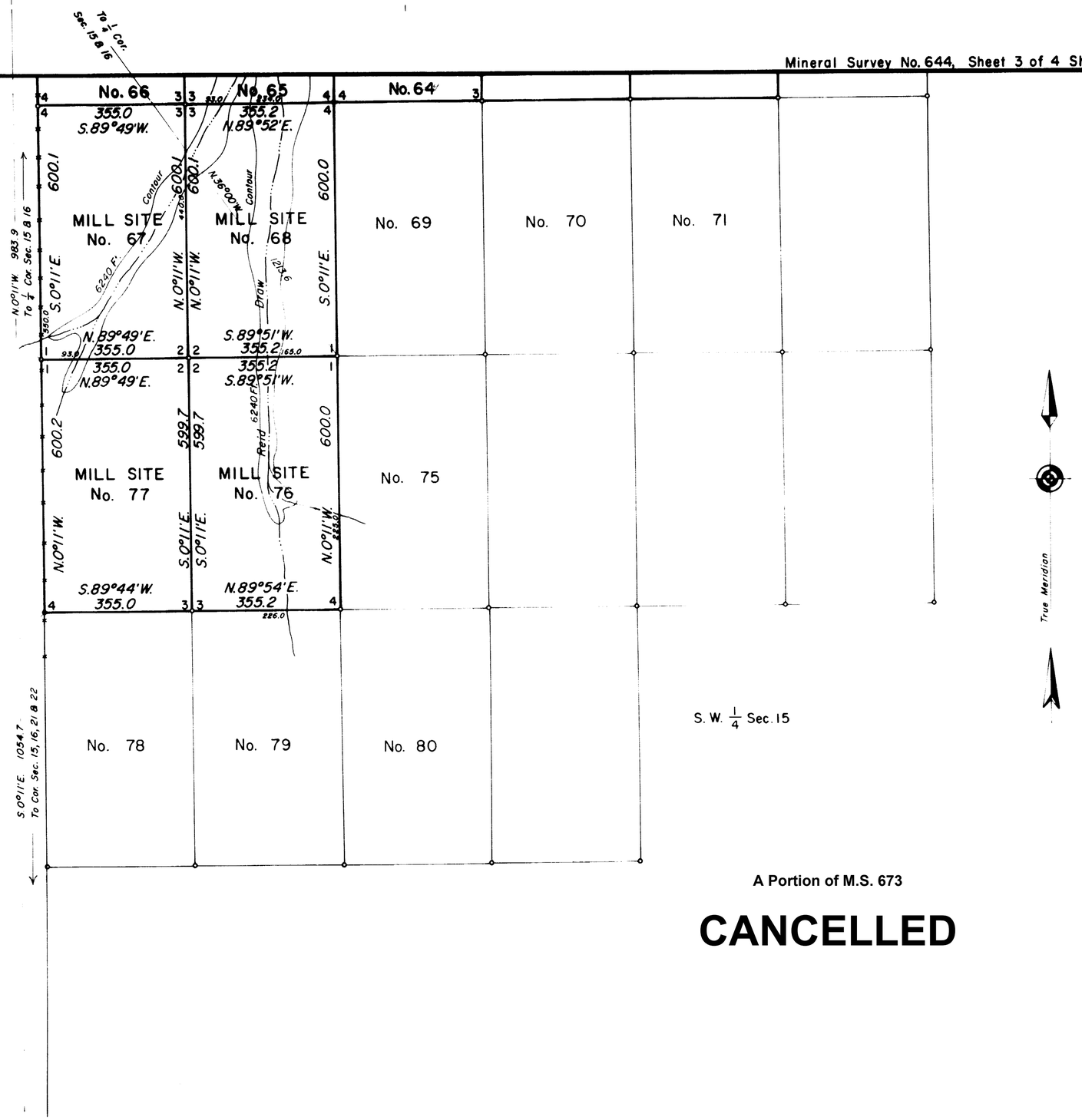

A Portion of M.S. 673

CANCELLED

March 16, 2006

S. E. ¼ Sec. 16

A Portion of M.S. 673

CANCELLED

644-3

319

That portion of Mineral Survey No. 644, consisting of the following claims; Mill Sites Nos. 86, 88, 99 and 105 are cancelled by Memorandum Dated March 16, 2006.

Cancellation Notice for this Plat

Ad. 6901

Mineral Survey No. 644, Sheet 4 of 4 Sheets

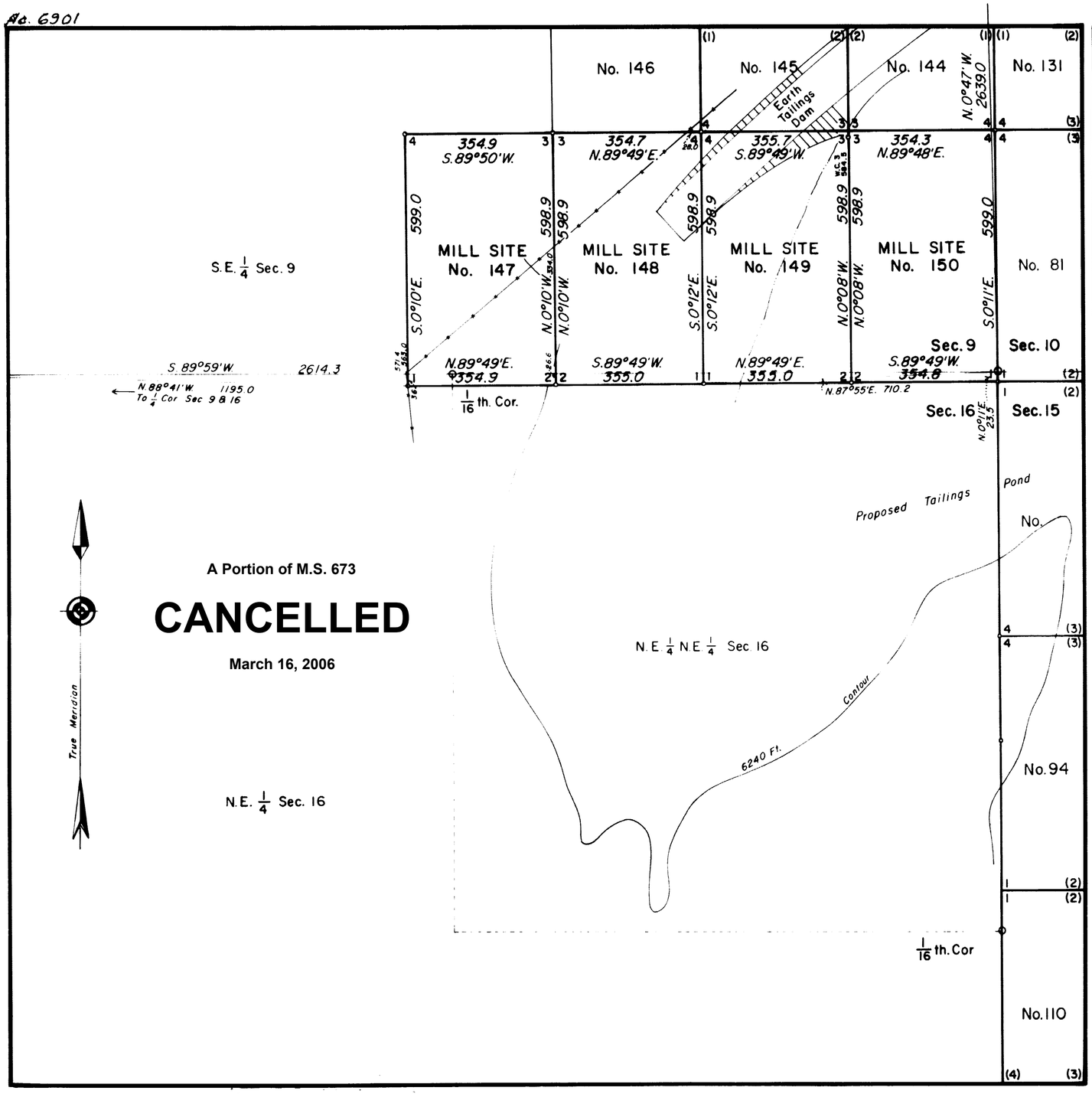

MINERAL SURVEY No. 644 WYOMING

CLAIM OF

UTAH CONSTRUCTION & MINING CO.

KNOWN AS THE

MILL SITES Nos. 57 to 68, 76 & 77, 81 to 86, 88 to 99, 105 to 110, 131 to 135, 139 to 142, 144 & 145, 147 to 150 INCL.

SITUATE IN

Sec. 9, 10, 15 and 16, T. 33 N., R. 90 W., 6th. P.M.
FREMONT COUNTY

0 100 200 300 400 500 600
FEET

Magnetic Declination 16°00' E.

Surveyed Aug. 17, 1961 to Nov. 30, 1961

By John V. Meldrum, Mineral Surveyor

UNITED STATES DEPARTMENT OF THE INTERIOR
BUREAU OF LAND MANAGEMENT

Cheyenne, Wyoming Nov. 6, 1962

I hereby certify that this plat of Mineral Survey No. 644, Wyoming, is strictly conformable to the field notes of said survey which have been examined and approved.

Dale H. Long

Chief, Division of Engineering

644-4

4969038

321

That portion of Mineral Survey No. 644, consisting of the following claims; Mill Sites Nos. 86, 88, 99 and 105 are cancelled by Memorandum Dated March 16, 2006.

Ac. 6889

Mineral Survey No. 642. Sheet No. 1 of 2 Sheets

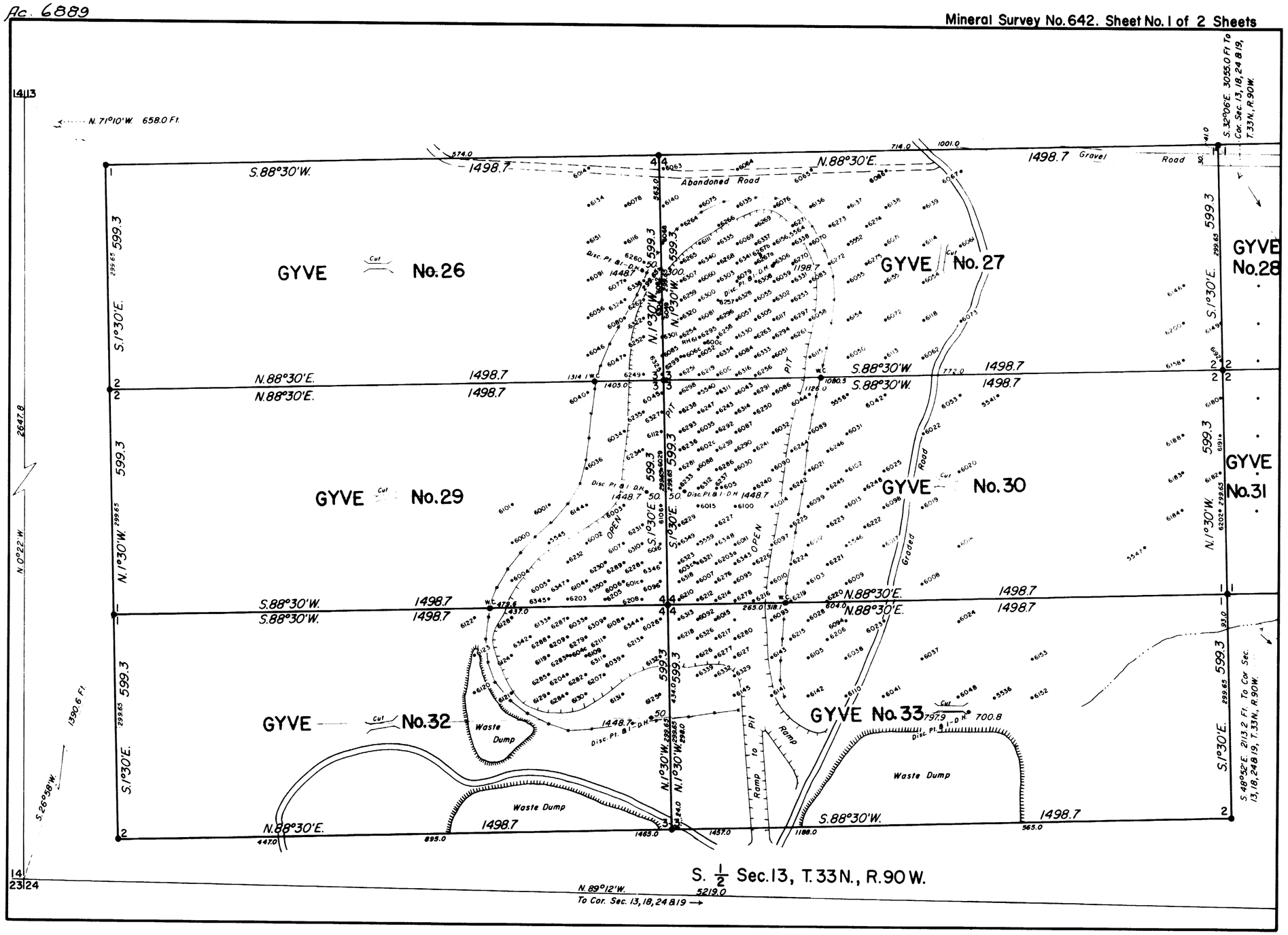

642-1

4769083

317

Ac. 6890

Mineral Survey No. 642, Sheet No. 2 of 2 Sheets

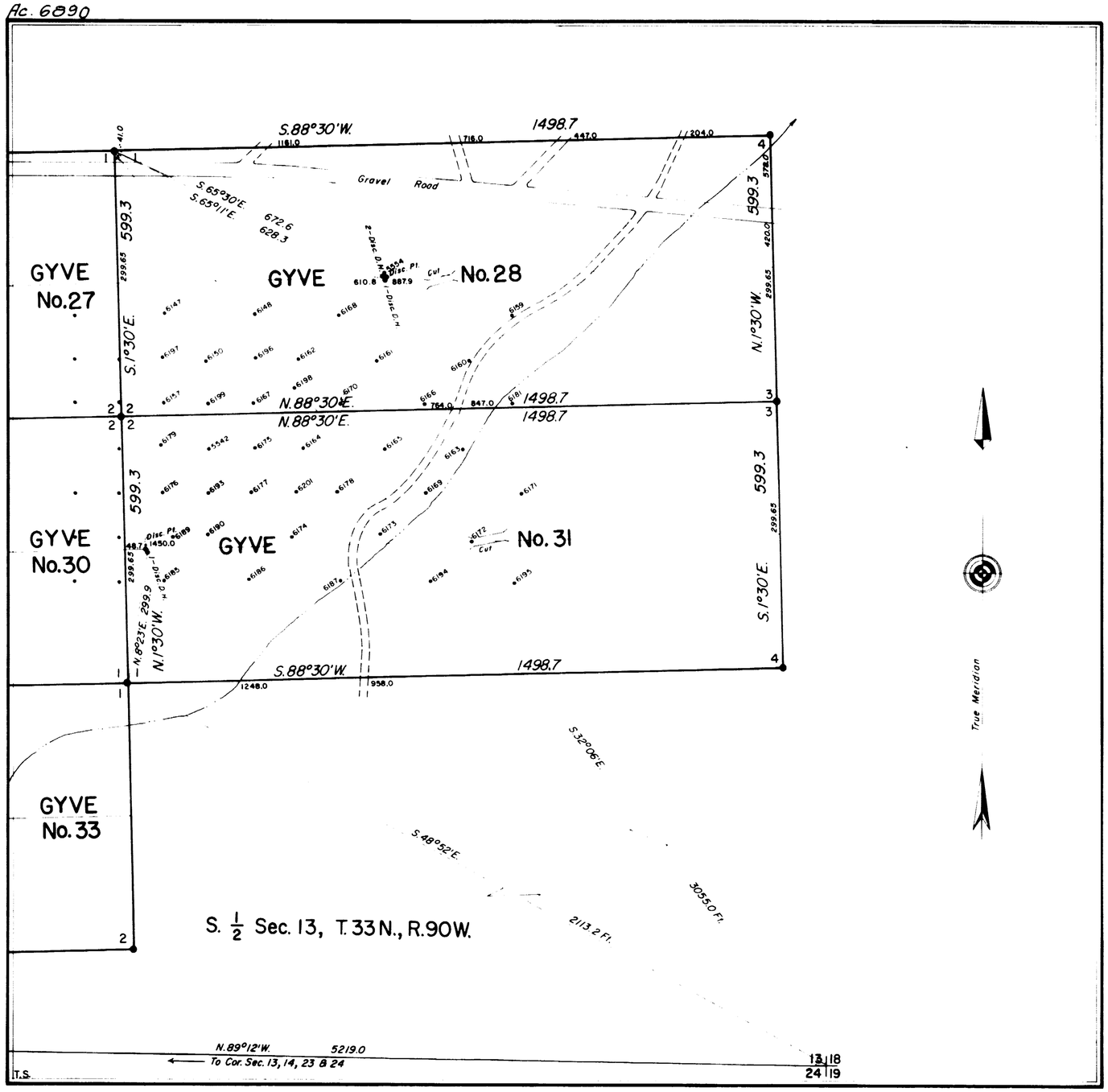

MINERAL SURVEY No. 642 WYOMING

CLAIM OF

UTAH CONSTRUCTION AND MINING COMPANY

KNOWN AS THE

GYVE Nos. 26, 27, 28, 29, 30, 31, 32 AND 33 LODES

SITUATE IN

Sec. 13, T. 33N., R. 90W., 6th. P.M.
FREMONT COUNTY

0 100 200 300 400 500 600
Feet

Magnetic Declination 16°00'E.

Surveyed July 6, 1961 to August 4, 1961
By John V. Meldrum, Mineral Surveyor

UNITED STATES DEPARTMENT OF THE INTERIOR
BUREAU OF LAND MANAGEMENT

Division of Engineering
Cheyenne, Wyoming July 5, 1962

I hereby certify that this plat of Mineral Survey No. 642, Wyoming, is strictly conformable to the field notes of said survey which have been examined and approved.

Dale H. Long

Chief, Division of Engineering

642-2

4969008

317

Ac. 6812

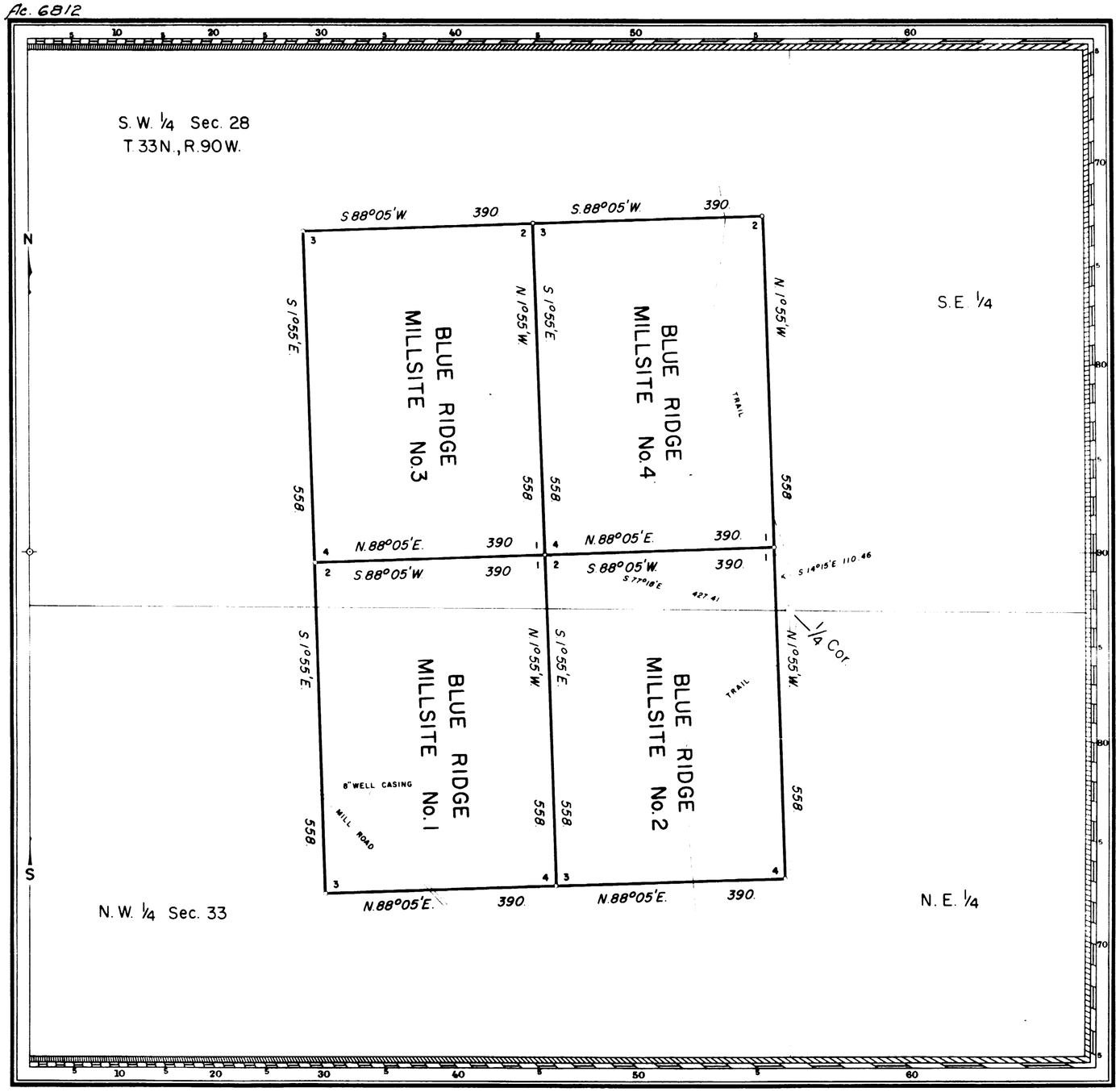

MINERAL SURVEY No. 635 WYOMING

CLAIM OF

FEDERAL URANIUM CORPORATION

KNOWN AS THE

BLUE RIDGE MILLSITES Nos. 1,2,3&4

SITUATE IN

Secs. 28 & 33, T. 33 N., R. 90 W., 6th. P.M.
FREMONT COUNTY
Unorganized Mining District
Wyoming Land District
Lat. 42°47.75'N., Long. 107°37.9'W., at Cor. 3 Millsite No. 1

0 50 100 150 300
Feet
Magnetic Declination 16°20'E

Surveyed March 14, 1959
By Robert Jack Smith, Mineral Surveyor

UNITED STATES DEPARTMENT OF THE INTERIOR
BUREAU OF LAND MANAGEMENT

Cheyenne, Wyoming *March 27, 1959*

I hereby certify that this plat of Mineral Survey No. 635, Wyoming is strictly conformable to the field notes of said survey which have been examined and approved.

Russell C. MacDonald
Offic Cadastral Engineer

635

ENT. NO. 1233376 NOTES
PAT. NO. V. 9-19-63
C. S. NO. 297 P.

GPO 886368

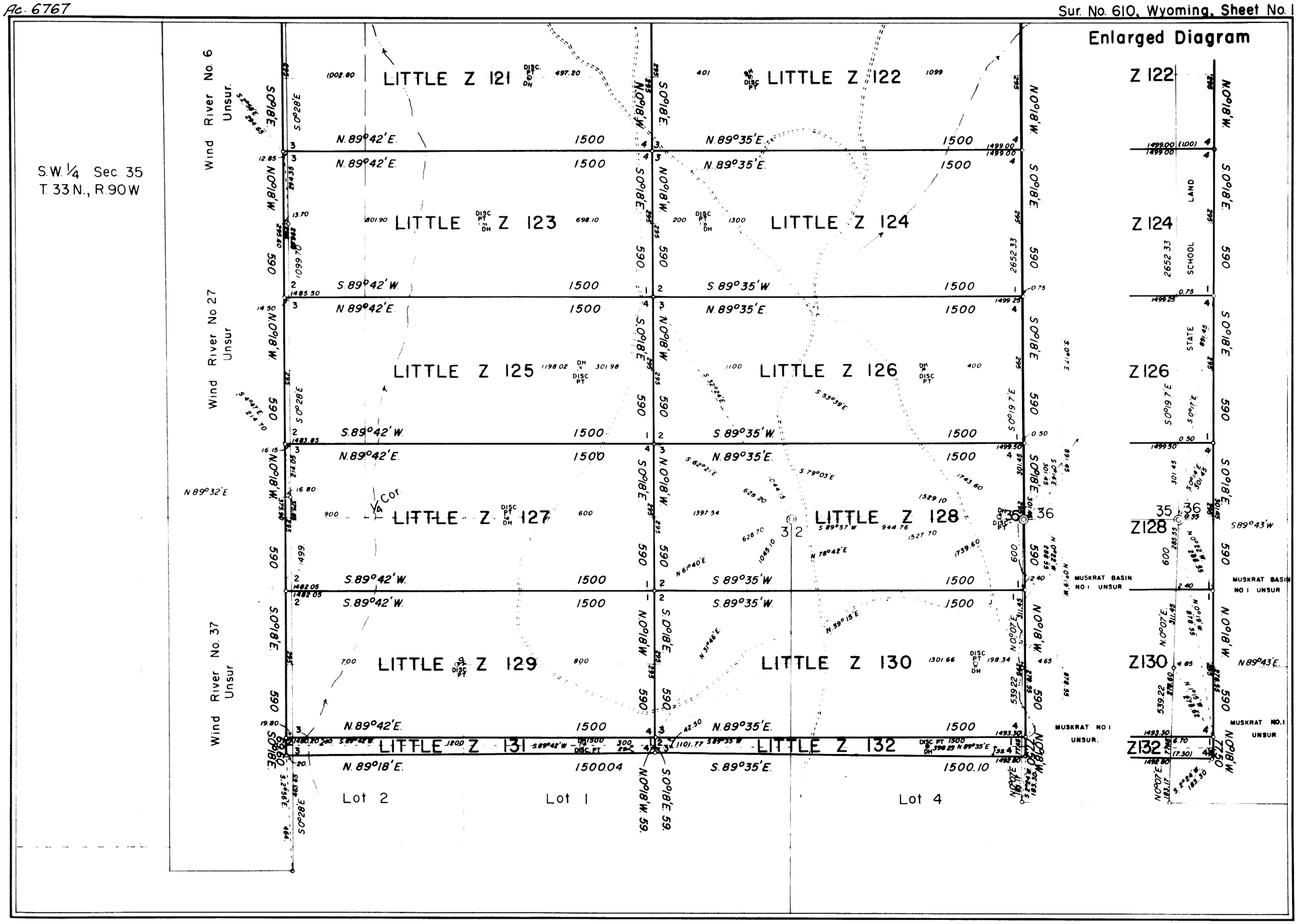
S.W. 1/4 Sec. 35
T. 33 N., R. 90 W
Wind River No. 6 Unsur.
Wind River No. 27 Unsur
Wind River No. 37 Unsur
LITTLE Z 121
LITTLE Z 122
LITTLE Z 123
LITTLE Z 124
LITTLE Z 125
LITTLE Z 126
LITTLE Z 127
LITTLE Z 128
LITTLE Z 129
LITTLE Z 130
LITTLE Z 131
LITTLE Z 132
N. 89°42'E.
S. 89°42'W.
N. 89°35'E.
S. 89°35'W.
N. 89°18'E.
S. 89°35'E.
Lot 2
Lot 1
Lot 4
Enlarged Diagram
Z 122
Z 124
Z 126
Z128
Z130
Z132
SCHOOL LAND
STATE
MUSKRAT BASIN NO I UNSUR
MUSKRAT NO I UNSUR.

610-1

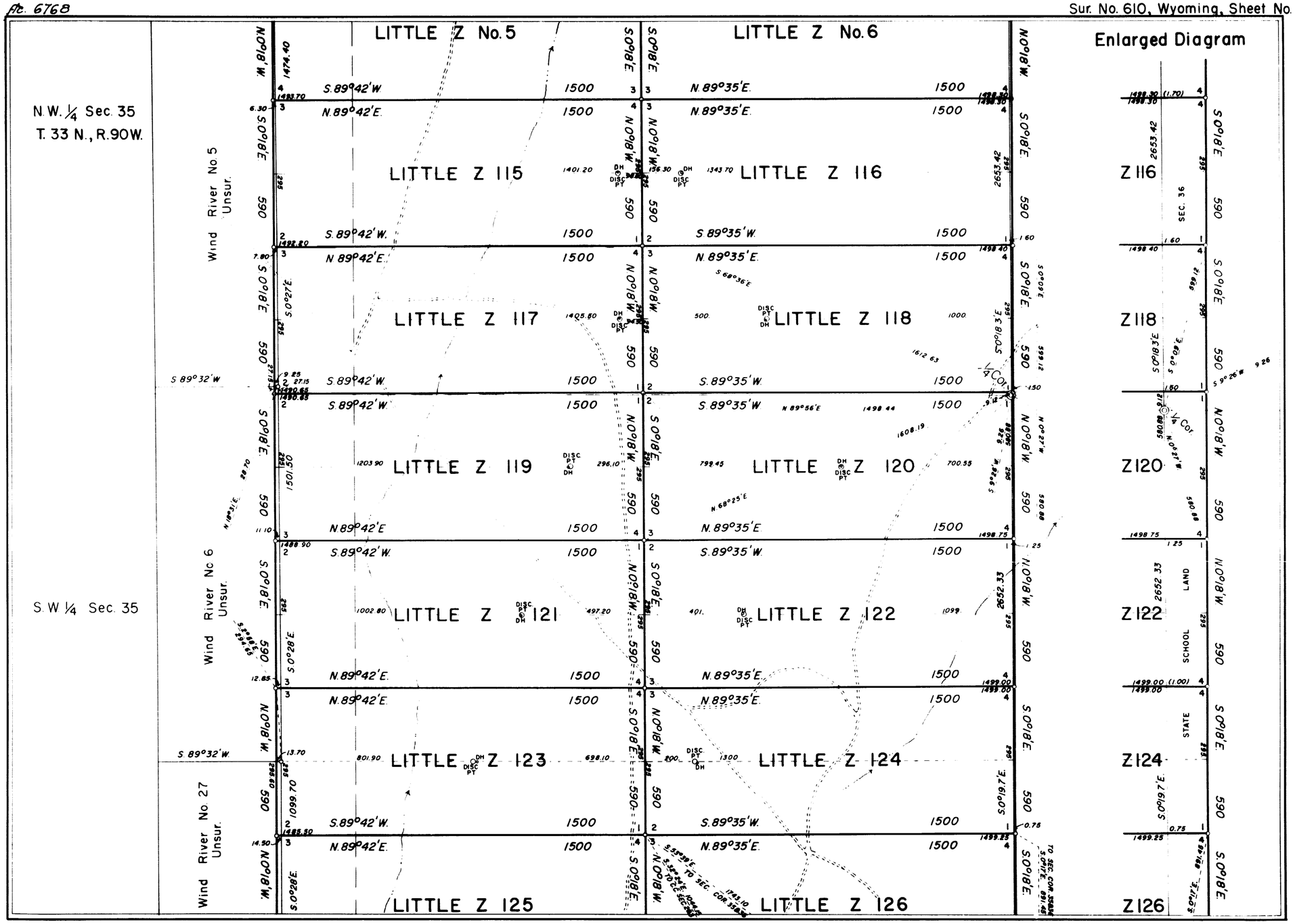
N.W. 1/4 Sec. 35
T. 33 N., R.90W.
S.W. 1/4 Sec. 35
Wind River No. 5 Unsur.
Wind River No. 6 Unsur.
Wind River No. 27 Unsur.
LITTLE Z No. 5
LITTLE Z No. 6
LITTLE Z 115
LITTLE Z 116
LITTLE Z 117
LITTLE Z 118
LITTLE Z 119
LITTLE Z 120
LITTLE Z 121
LITTLE Z 122
LITTLE Z 123
LITTLE Z 124
LITTLE Z 125
LITTLE Z 126
Enlarged Diagram
Z 116
Z 118
Z 120
Z 122
Z 124
Z 126
SEC. 36
SCHOOL LAND
STATE

610-2

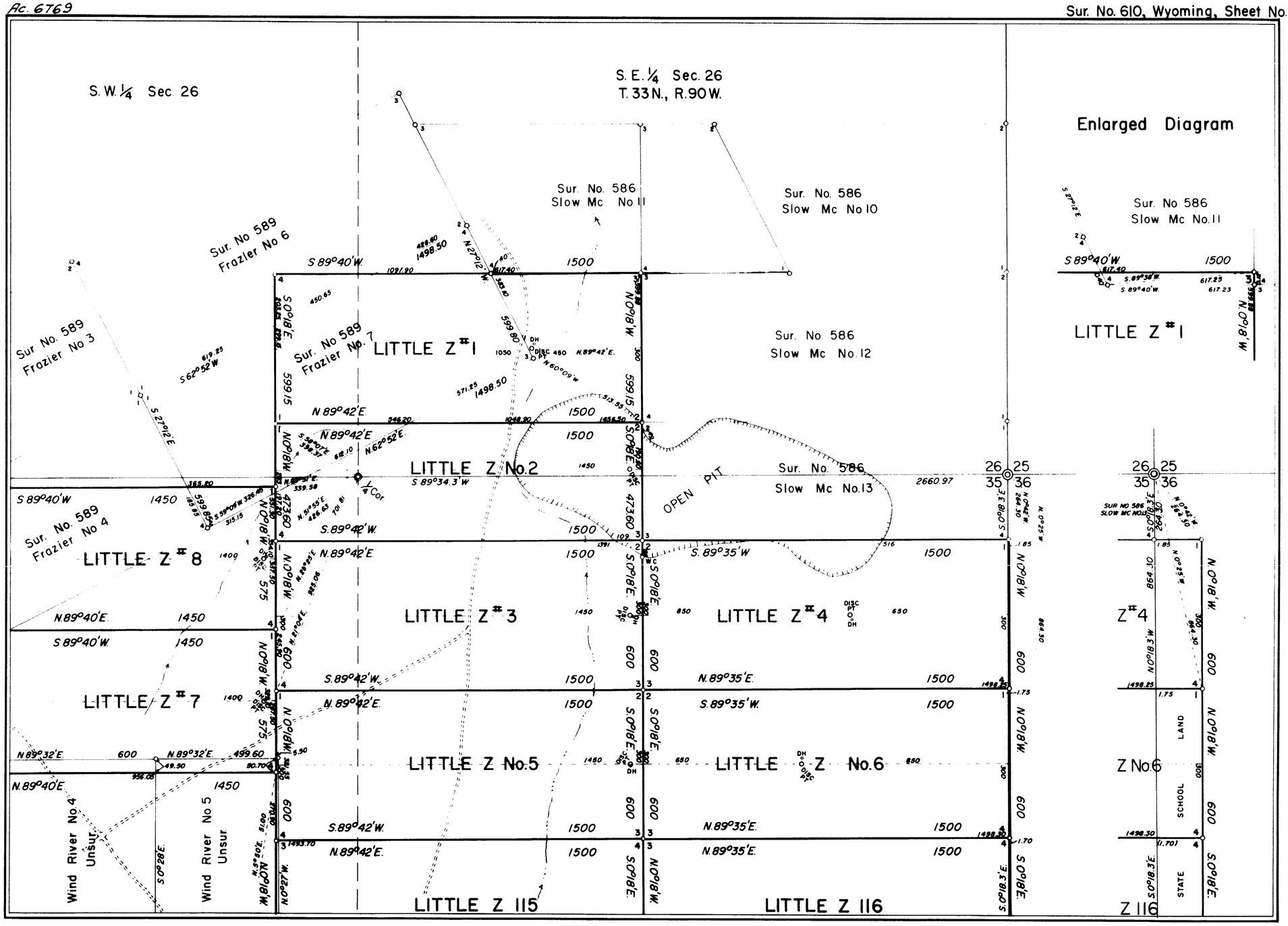
S. W. 1/4 Sec. 26
S. E. 1/4 Sec. 26
T. 33 N., R. 90 W.
Enlarged Diagram
Sur. No. 589
Frazier No 6
Sur. No. 589
Frazier No 3
Sur. No. 589
Frazier No. 7
Sur. No. 589
Frazier No 4
Sur. No. 586
Slow Mc No 11
Sur. No. 586
Slow Mc No 10
Sur. No. 586
Slow Mc No. 12
Sur. No. 586
Slow Mc No. 13
Sur. No 586
Slow Mc No. 11
LITTLE Z #1
LITTLE Z No. 2
LITTLE Z #8
LITTLE Z #3
LITTLE Z #4
LITTLE Z #7
LITTLE Z No. 5
LITTLE Z No. 6
LITTLE Z 115
LITTLE Z 116
OPEN PIT
Wind River No. 4
Unsur.
Wind River No. 5
Unsur
Z #4
Z No. 6
Z 116
SCHOOL
LAND
STATE
26 25
35 36

610-3

Ac. 6770

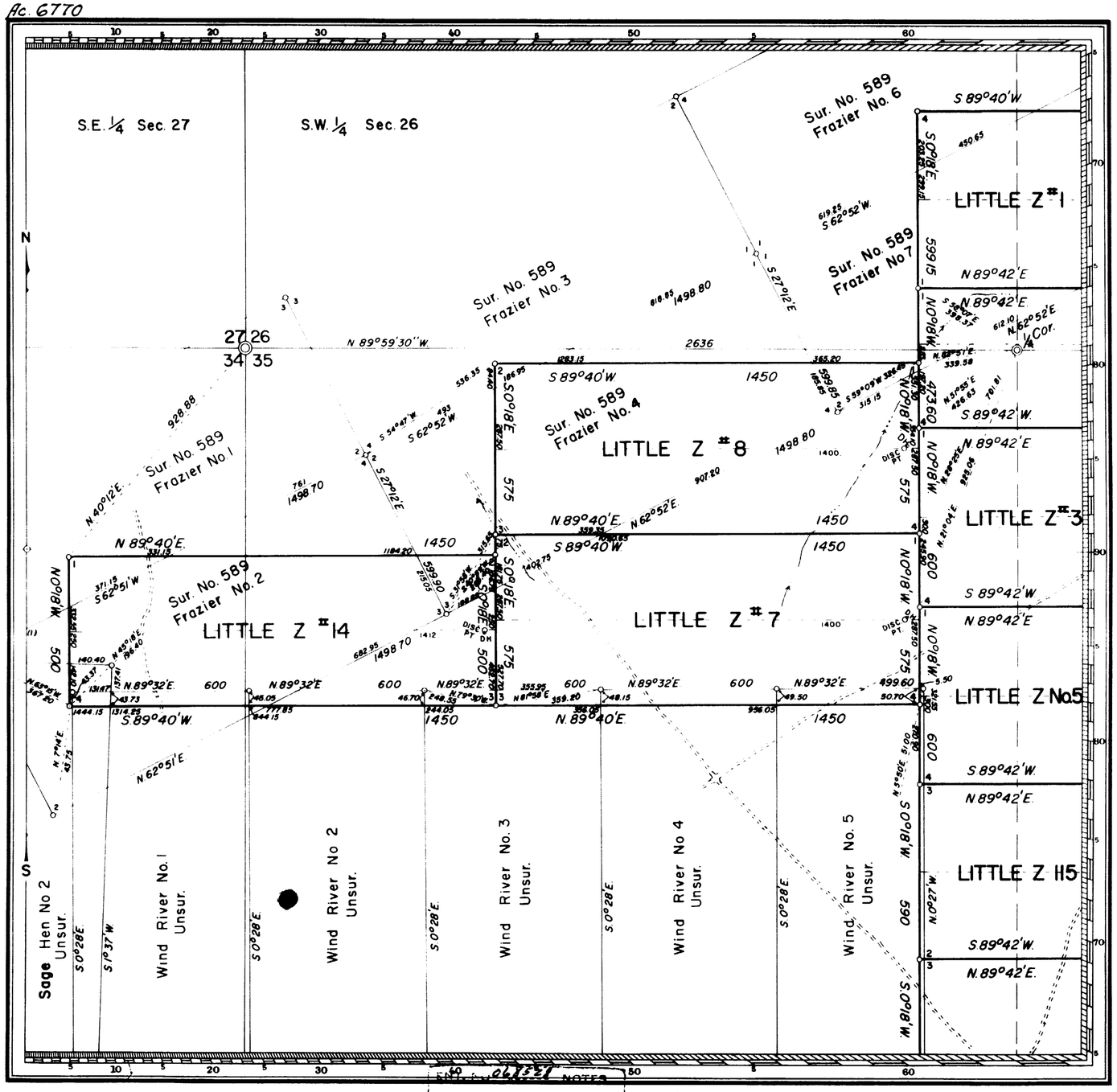

MINERAL SURVEY No. 610 WYOMING

CLAIM OF

LUCKY MC URANIUM CORPORATION

KNOWN AS THE

LITTLE Z #1 #3 #4 #7 #8 #14
LITTLE Z Nos. 2, 5, & 6.
LITTLE Z 115 to 132, INCL.
LODES

SITUATE IN

Sec. 2 & 3, T. 32 N., R. 90 W., AND Sec. 26, 34, 35, & 36, T. 33 N., R. 90 W., 6th. P.M.
FREMONT COUNTY
Unorganized Mining District
Wyoming Land District
Lat. 42°47'30" N., Long. 107°35' W., at Cor. No. 3, Little Z No. 6

0 100 200 300 500 800
Feet
Magnetic Declination 16°15' E.

Surveyed September 9, to September 20, 1957
By Wesley H. Peterson, Mineral Surveyor

UNITED STATES DEPARTMENT OF THE INTERIOR
BUREAU OF LAND MANAGEMENT

Denver, Colorado *June 20, 1958*

I hereby certify that this plat of Mineral Survey No. 610, Wyoming, is strictly conformable to the field notes of said survey which have been examined and approved.

John S. Knowles
Area Office Cadastral Engineer

ENTERED 06/25/21 NOTES

PAT. NO. 1199504 V. ------- 4-22-59

C. S. NO. 281-282 272-279 P. --------

610-4

Cancellation Notice for this Plat

Ac. 6795

Sur. No. 590, Wyoming, Sheet No. 1 of 2

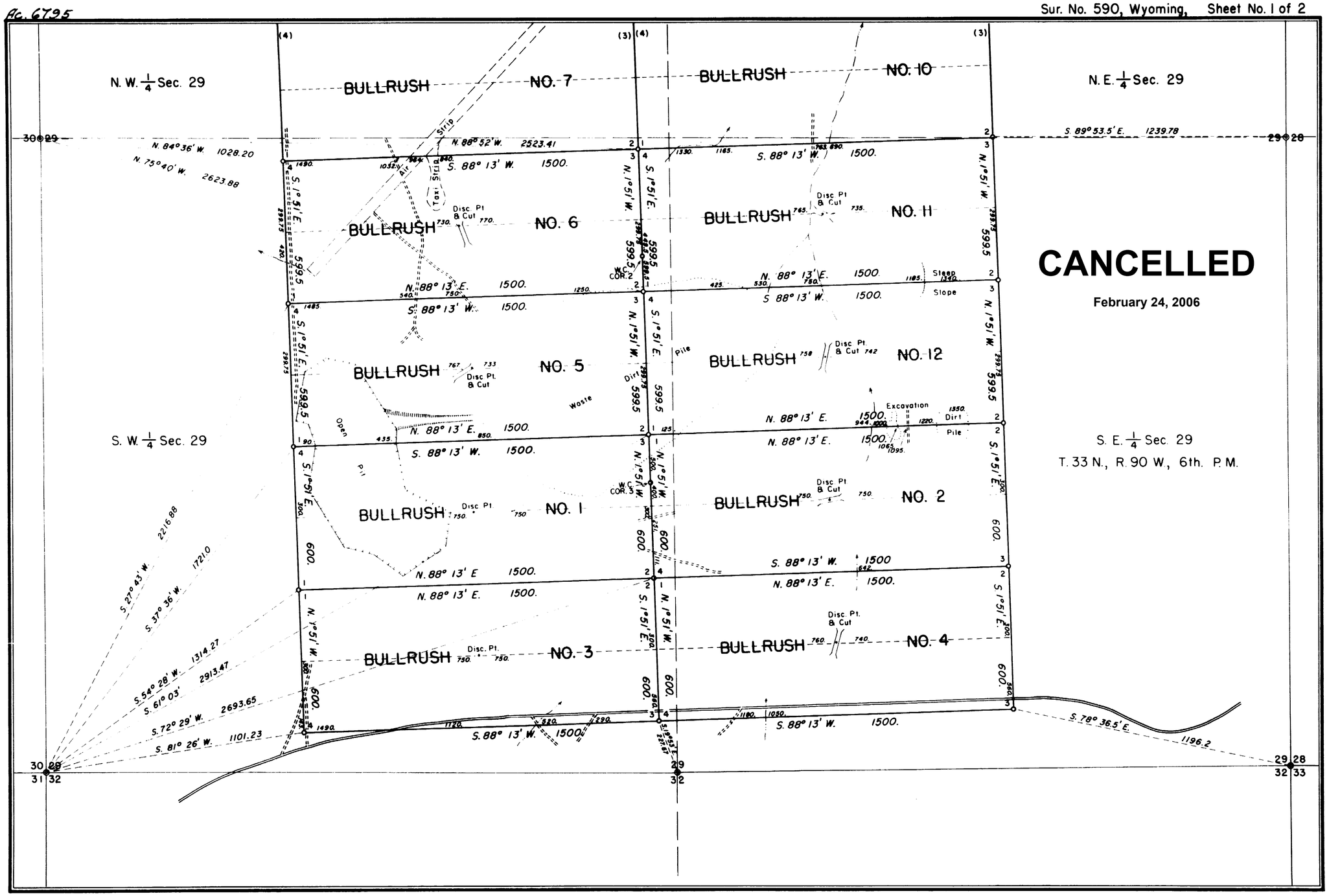

590-1

Cancellation Notice for this Plat

Fc. 6796

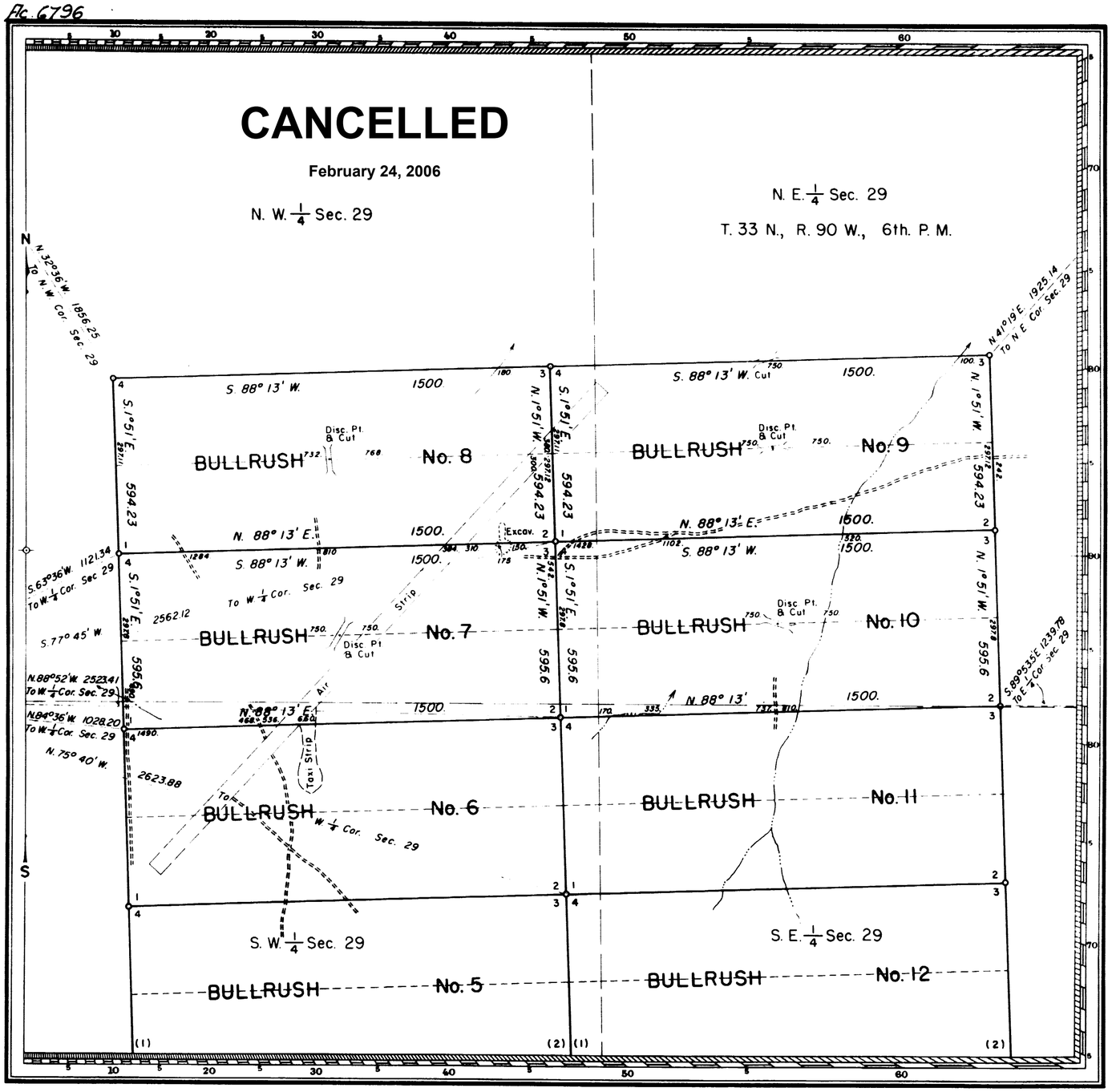

Sur. No. 590, Wyoming, Sheet 2 of 2

MINERAL SURVEY No. 590 WYOMING

CLAIM OF

W. W. WAGNER, KYLE BROWN, COTTER FERGUSON, R. E. CLIFTON, EDWIN H. MILES AND ROBERT W. ADAMS

KNOWN AS THE

BULLRUSH Nos. 1, 2, 3, 4, 5, 6, 7, 8, 9, 10, 11 AND 12 LODES

SITUATE IN

Sec. 29, T. 33 N., R. 90 W., 6th. P. M.
FREMONT COUNTY
Unorganized Gas Hills Mining District
Wyoming Land District
Lat. 42° 47.8' N., Long. 107° 39.2' W.,
at Cor. 4 of Bullrush No. 3 Lode

0 100 200 300 400 500 600 700 800 900 1000
Feet

Magnetic Declination 15° 45' E.

Surveyed Jan. 21 to June 9, 1958
By Floyd A. Bishop Mineral Surveyor

UNITED STATES DEPARTMENT OF THE INTERIOR
BUREAU OF LAND MANAGEMENT

Cheyenne, Wyoming *November 3, 1958*

I hereby certify that this plat of Mineral Survey No. 590, Wyoming, is strictly conformable to the field notes of said survey which have been examined and approved.

Frank C. Mackenzie
Office Cadastral Engineer

590-2

ENT. NO. ------- NOTES
PAT. NO. -------- V. -------
C. S. NO. 286 ------ P. --------

GPO 856268

Cancellation Notice for this Plat

Fic. 6772

Sur. No. 589 Wyoming, Sheet 1 of 4

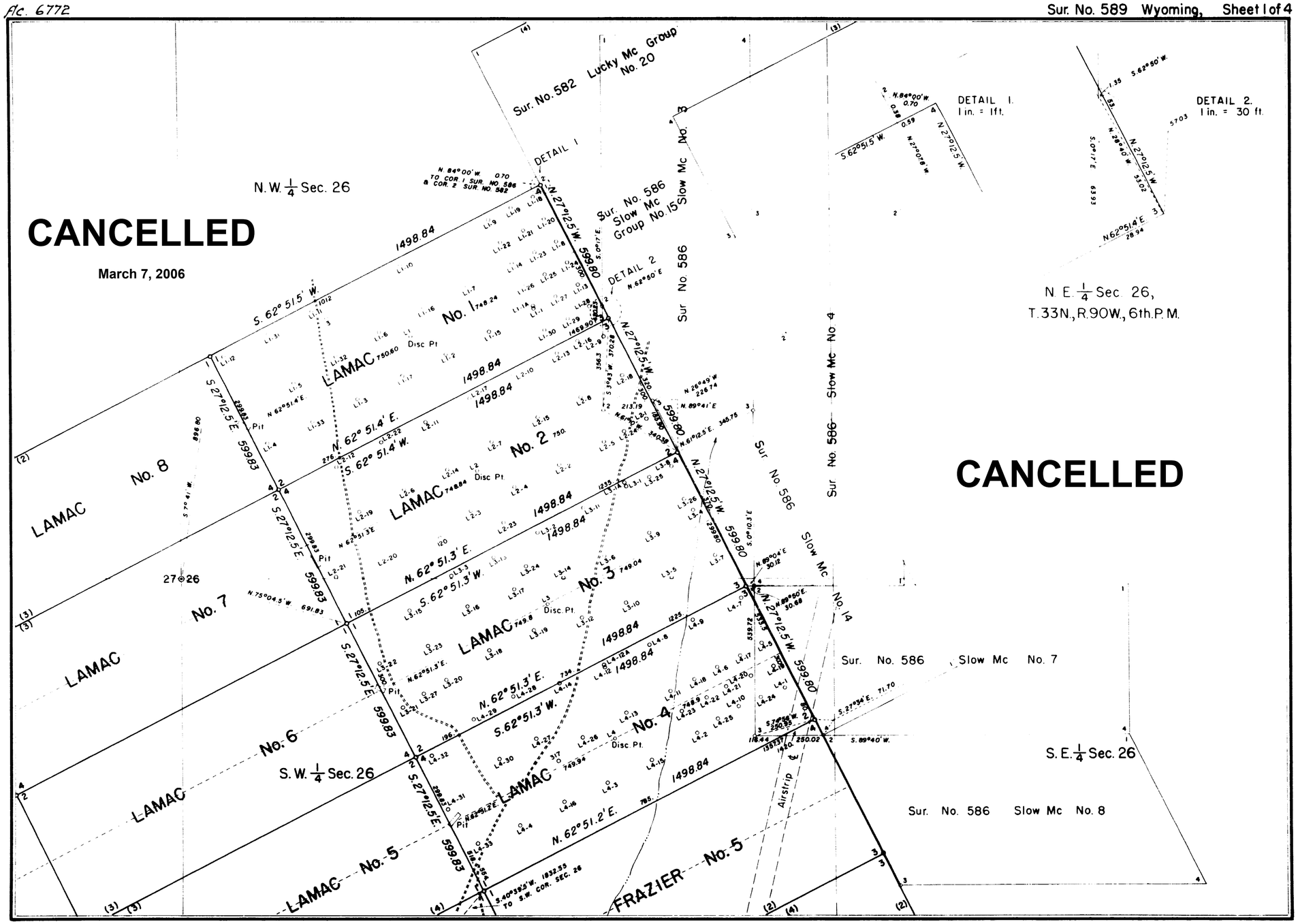

589-1

Cancellation Notice for this Plat

Ac. 6773

Sur. No. 589 Wyoming, Sheet 2 of 4

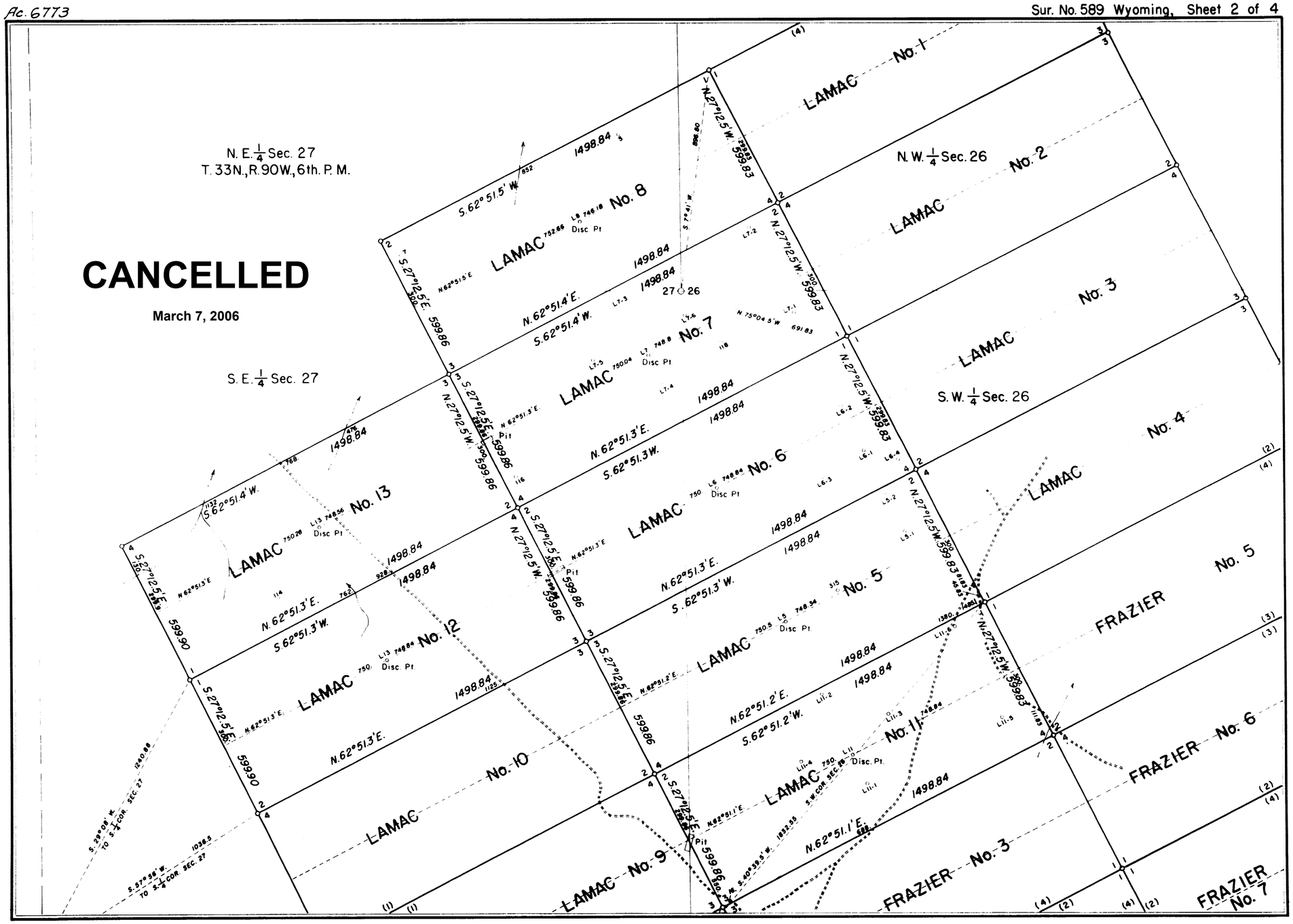

589-2

Cancellation Notice for this Plat

Ac. 6774

Sur. No. 589 Wyoming, Sheet 3 of 4

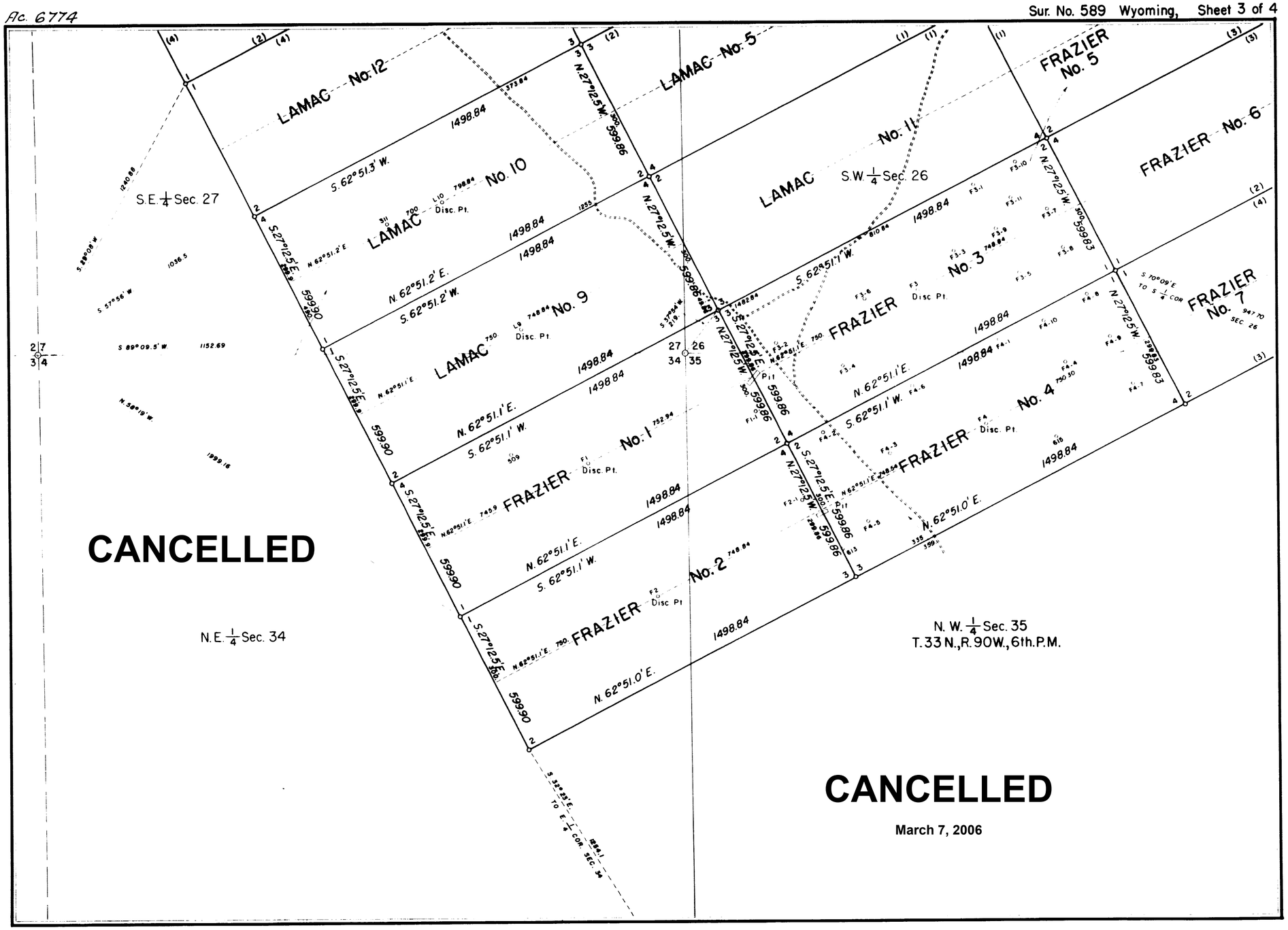

589-3

Cancellation Notice for this Plat

6775

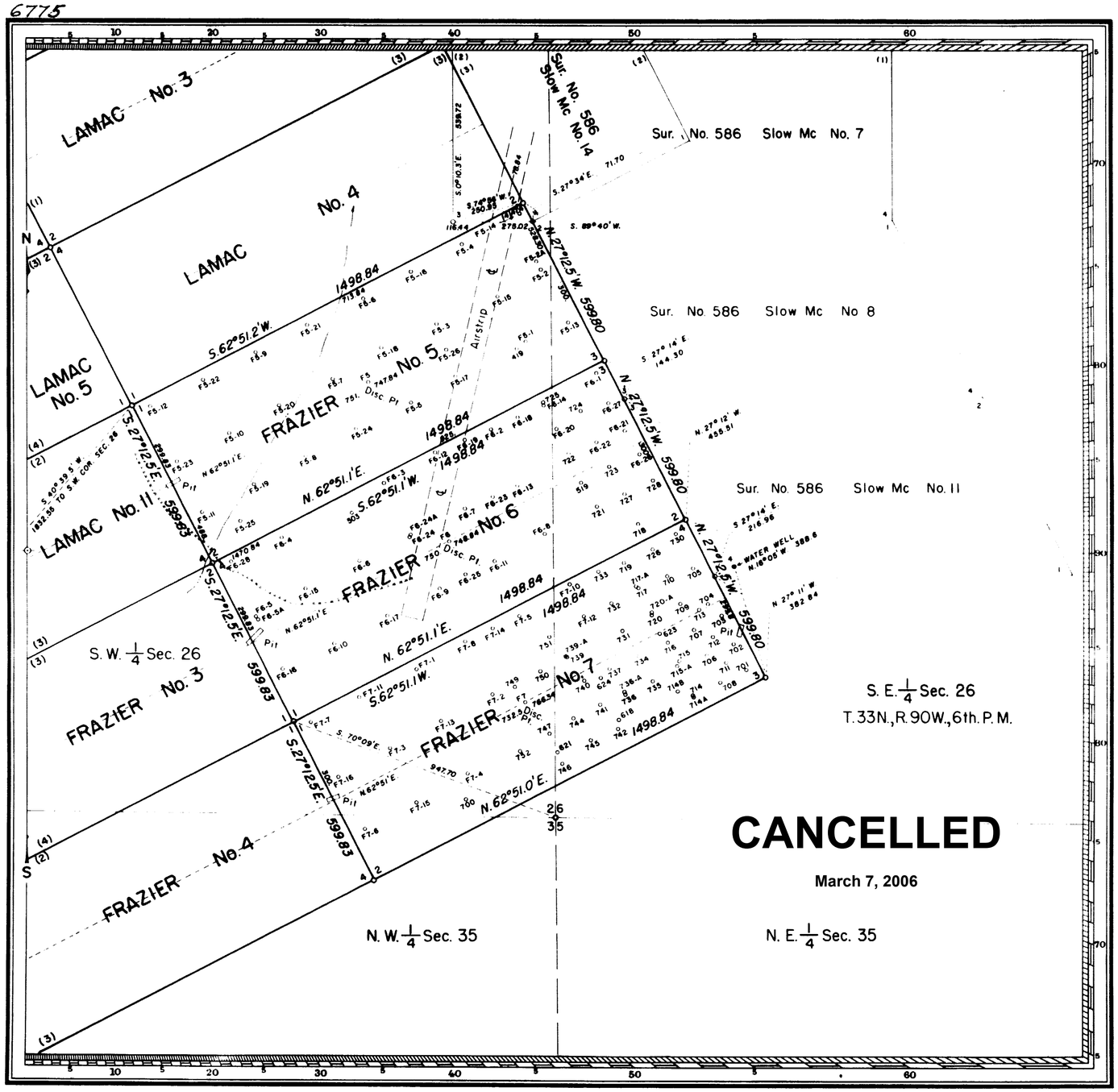

MINERAL SURVEY No. 589 WYOMING

KNOWN AS THE

LAMAC Nos. 1, 2, 3, 4, 5, 6, 7, 8, 9, 10, 11, 12 AND 13, FRAZIER Nos. 1, 2, 3, 4, 5, 6 AND 7 LODES

CLAIM OF

LOST CREEK OIL AND URANIUM CO. AND GREAT NORTHERN URANIUM AND OIL CO.

SITUATE IN

Secs. 26, 27, 34 & 35, T. 33N., R. 90W., 6th. P. M.
FREMONT COUNTY
Unorganized Gas Hills Mining District
Wyoming Land District
Lat. 42°47.8'N., Long. 107°35.7'W., near Cor. 1 of Lamac No. 4 Lode

0 100 200 300 400 500 600 700 800 900 1000
Feet

Magnetic Declination, 15° 40' East

Surveyed May 13 to August 22, 1957
By Floyd A. Bishop Mineral Surveyor

UNITED STATES DEPARTMENT OF THE INTERIOR
BUREAU OF LAND MANAGEMENT
Cheyenne, Wyoming May 29, 1958

I hereby certify that this plat of Mineral Survey No. 589, Wyoming, is strictly conformable to the field notes of said survey which have been examined and approved

Russell C. Mockbrack
Office Cadastral Engineer

589-4

ENT. NO. -------- NOTES
PAT. NO. -------- V. -------
C. S. NO. 257-273 P. --------

Cancellation Notice for this Plat

6720

SHEET 1 OF 2

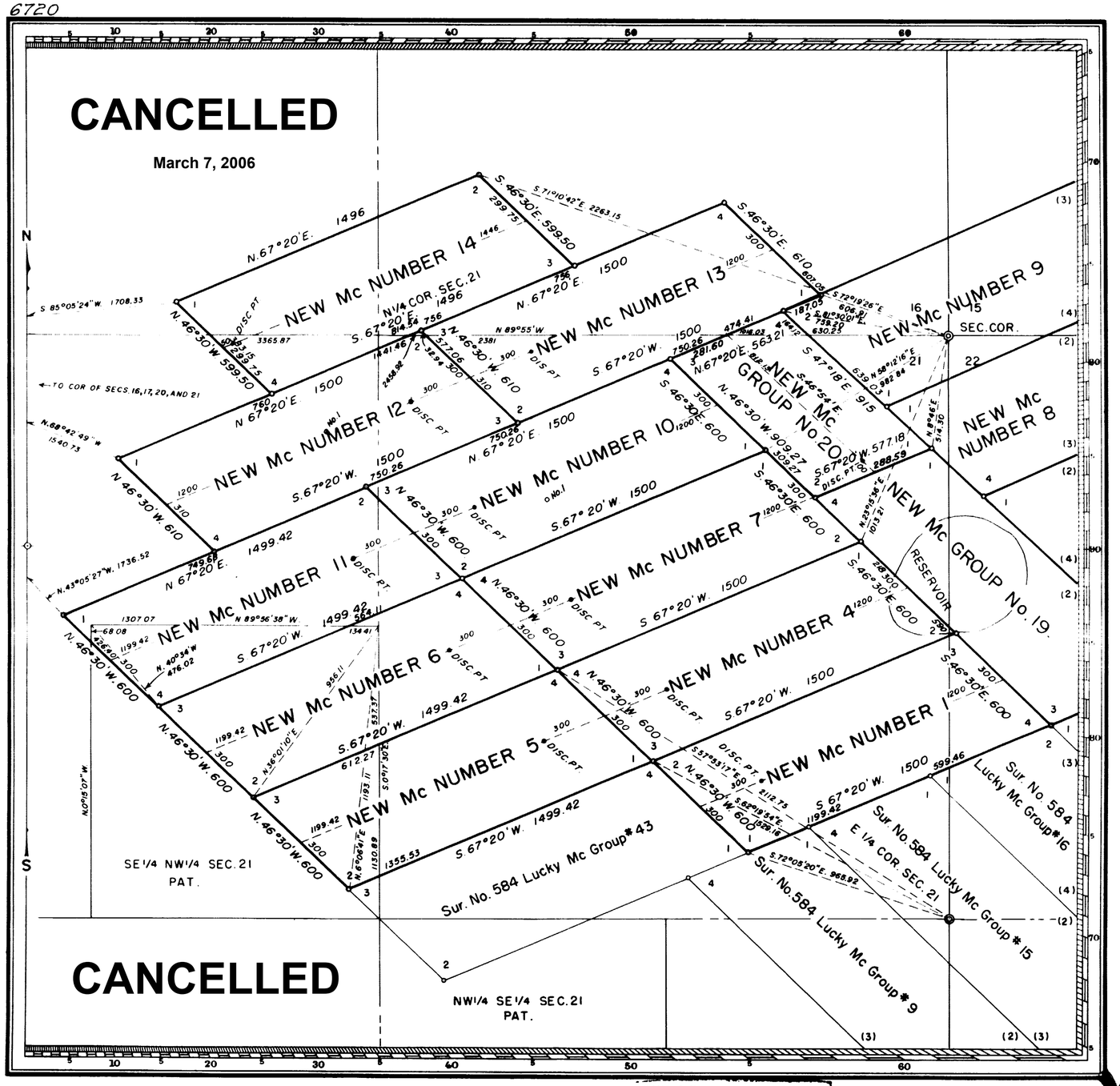

MINERAL SURVEY No. 587 WYOMING

CLAIM OF

LUCKY Mc URANIUM CORPORATION

KNOWN AS THE

NEW Mc NUMBER 1, 2, 3, 4, 5, 6, 7, 8, 9, 10, 11, 12, 13, 14, 15, 16, 17, 18, AND NEW Mc GROUP No. 19 AND 20 LODES

SITUATE IN

Secs. 15, 16, 21, and 22 T. 33 N., R. 90 W., 6 TH. P. M.
FREMONT COUNTY
Unorganized Mining District
Wyoming Land District

LAT. 42°49'22" N., LONG. 107°38'01" W., AT COR. NO. 4 NEW Mc NUMBER 12 LODE

0 100 200 500 1000
FEET
Magnetic Declination 16°00'E.

Surveyed March 19, 1956 to April 17, 1956
By Robert E. Brandon, Mineral Surveyor

UNITED STATES DEPARTMENT OF THE INTERIOR
BUREAU OF LAND MANAGEMENT
Denver, Colorado July 2, 1956

I hereby certify that this plat of Mineral Survey No. 587, Wyoming, is strictly conformable to the field notes of said survey which have been examined and approved.

John D. Knowles

Office Cadastral Engineer

ENT. NO. ------ NOTES
PAT. G.S. ------ V. ------
C. S. NO. 259-268 P. ------

587-1

Cancellation Notice for this Plat

Fc. 6721

M.S. 587 WYO. SHEET 2 OF 2

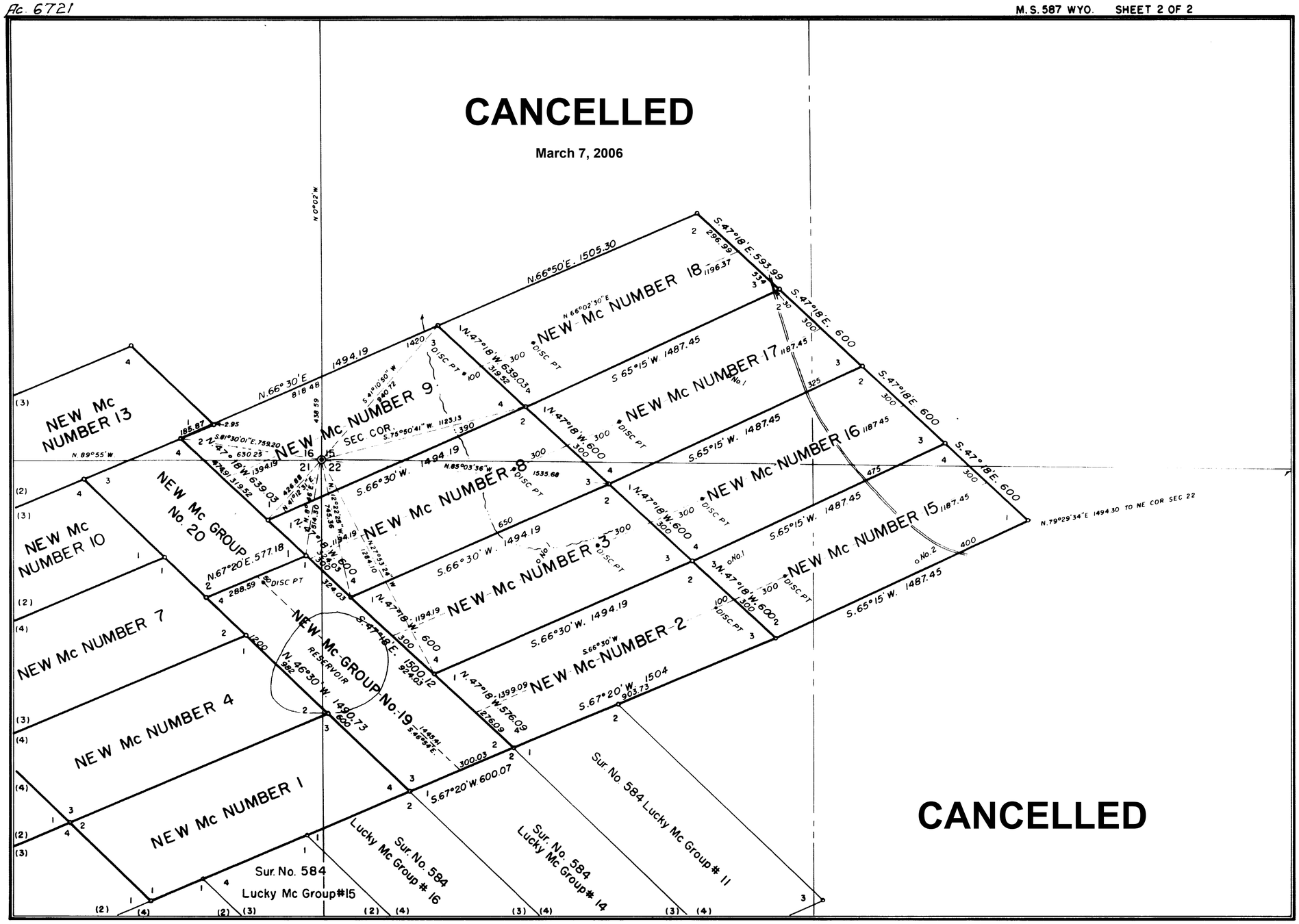

587-2

Ac. 6718

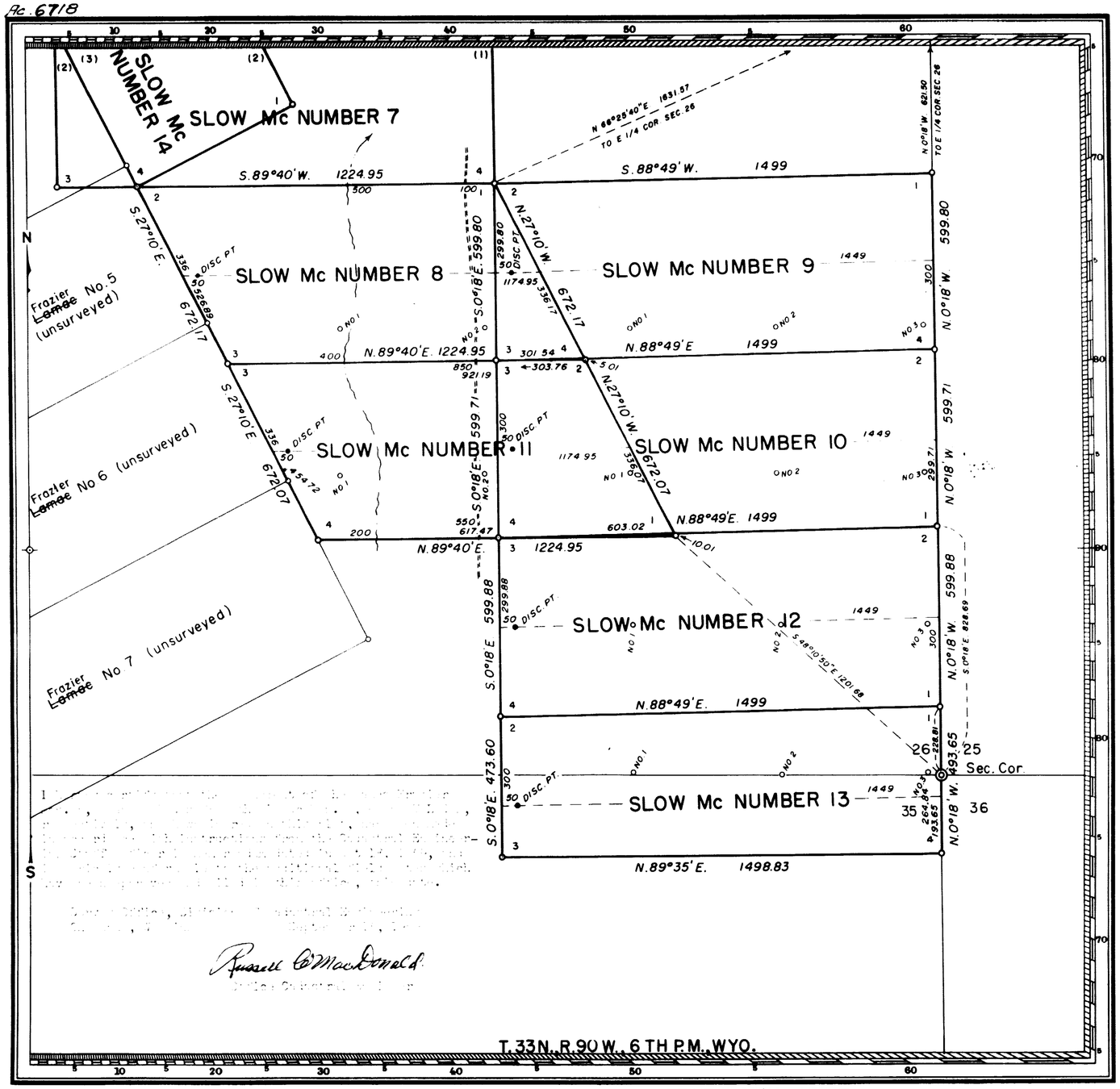

SHEET 1 OF 2

MINERAL SURVEY NO. 586 WYOMING

CLAIM OF

LUCKY Mc URANIUM CORPORATION

KNOWN AS THE

SLOW Mc NUMBER 3, 4, 7, 8, 9, 10, 11, 12, 13, 14, AND SLOW Mc GROUP No. 15 LODES

SITUATE IN

Secs. 26 and 35 T. 33N., R. 90W., 6TH P.M.
FREMONT COUNTY
Unorganized Mining District
Wyoming Land District

LAT. 42°48' N., LONG. 107°35' W., AT COR NO. 3 SLOW Mc NUMBER 10 LODE

0 100 200 500 1000
FEET

Magnetic Declination 16°00'E

Surveyed Feb. 17, 1956 to March 20, 1956
By Roger W. Sheridan, Mineral Surveyor

UNITED STATES DEPARTMENT OF THE INTERIOR
BUREAU OF LAND MANAGEMENT
Denver, Colorado June 27, 1956

I hereby certify that this plat of Mineral Survey No. 586, Wyoming, is strictly conformable to the field notes of said survey which have been examined and approved.

John V. Knowles

Office Cadastral Engineer

ENT. NO. 050843 NOTES
9-29-59
PAT. NO. 1198818 V.
C. S. NO. 252-272 P.

586-1

Ac. 6719

M.S. 586 WYO. SHEET 2 OF 2

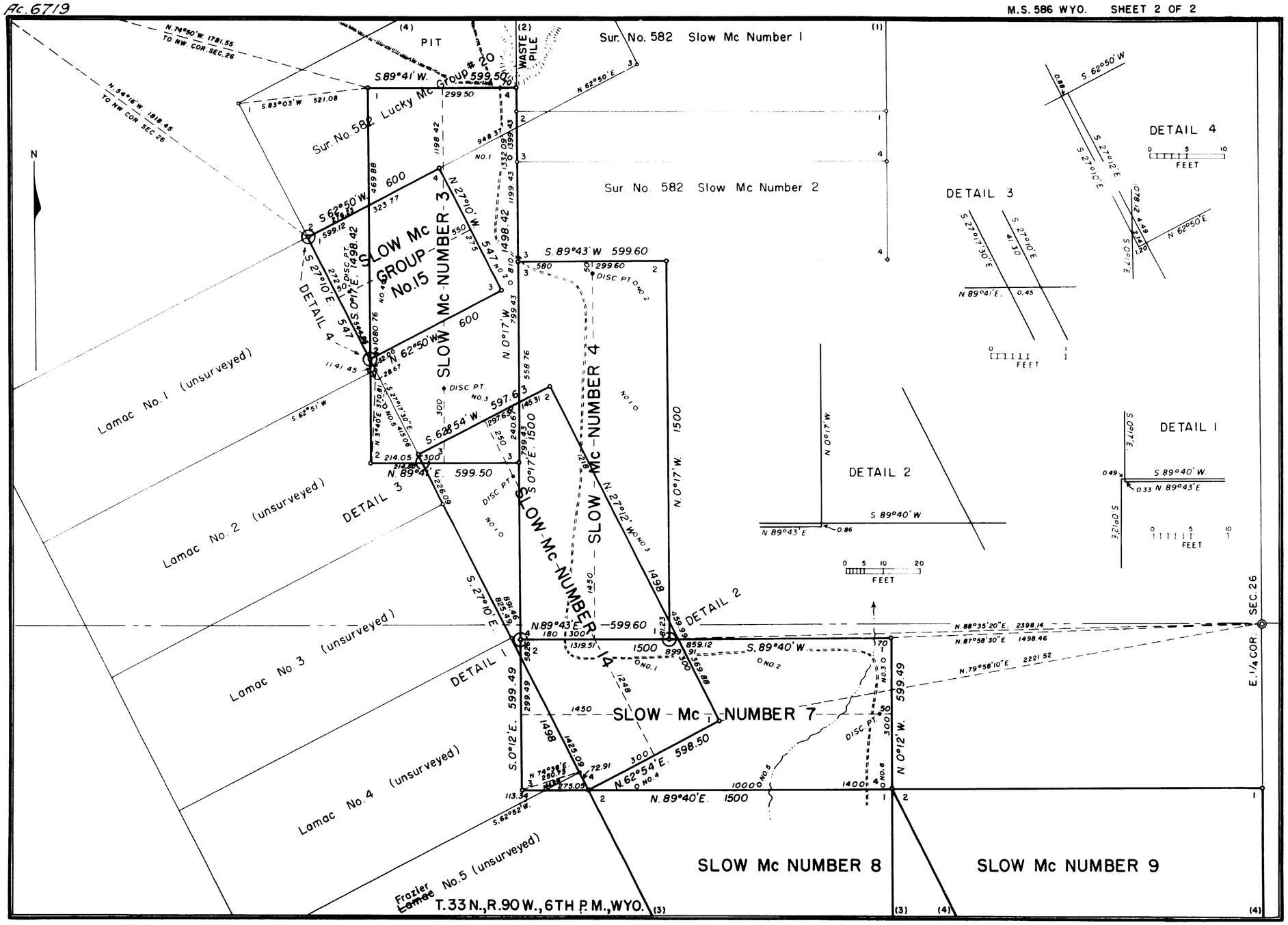

586-2

ENT. NO. -------- NOTES
PAT. NO. -------- V. -------
O. S. NO. 757 P. -------

Cancellation Notice for this Plat

Ac. 6714

SHEET 1 OF 3

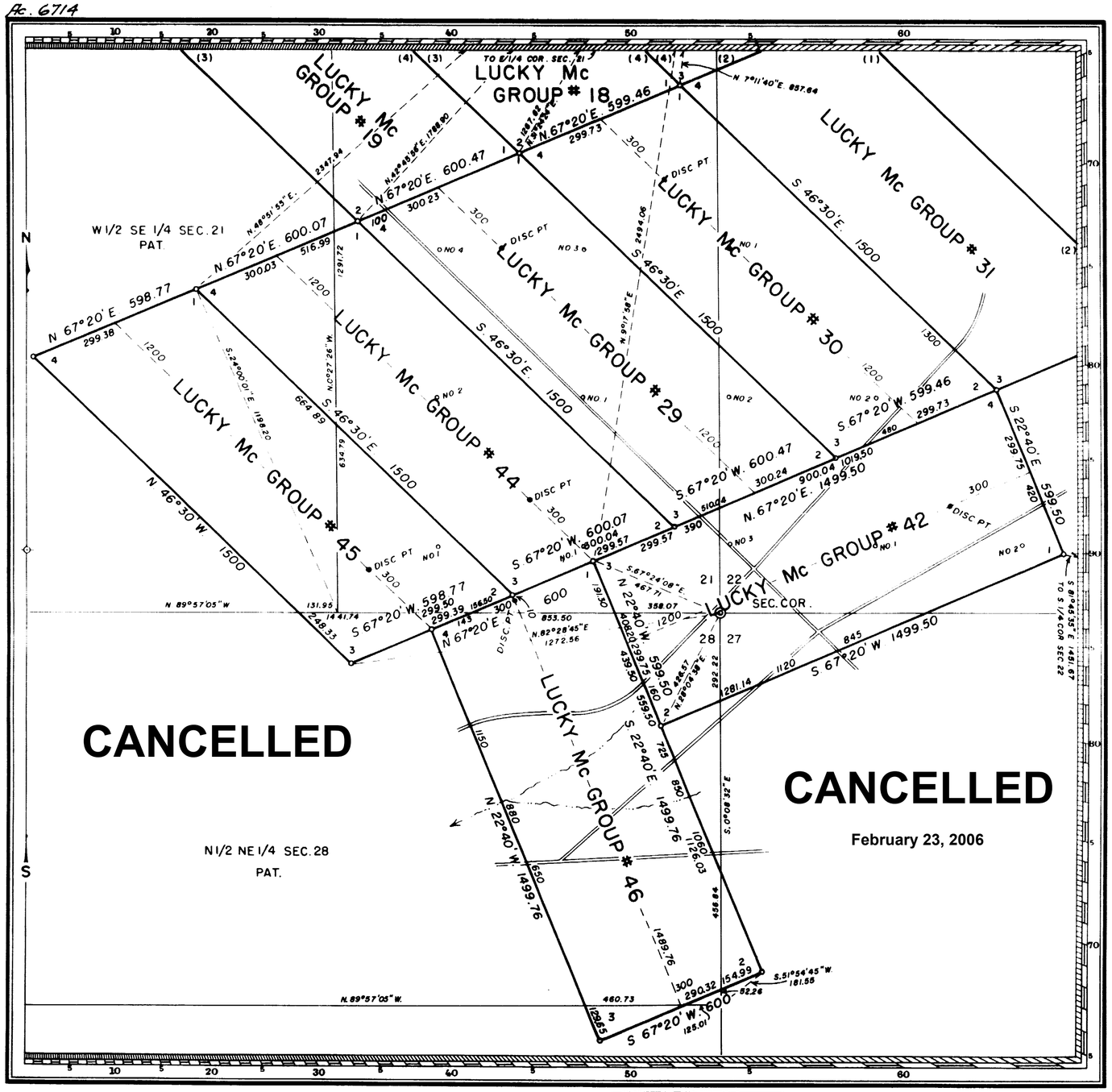

MINERAL SURVEY No. 584 WYOMING

CLAIM OF

LUCKY Mc URANIUM CORPORATION

KNOWN AS THE

LUCKY Mc GROUP #9, 11, 13, 14, 15, 16, 18, 19, 29, 30, 31, 32, 33, 34, 42, 43, 44, 45, AND 46 LODES

SITUATE IN

Secs. 21, 22, 27, and 28
T. 33 N., R. 90 W., 6 TH. P.M.
FREMONT COUNTY
Unorganized Mining District
Wyoming Land District
LAT. 42°48'50" N., LONG. 107°37'25" W., AT
COR. NO. 4 LUCKY Mc GROUP # 33 LODE

0 100 200 500 1000
FEET

Magnetic Declination 16°00' E.

Surveyed Oct. 29, 1955 to March 27, 1956
By Robert E. Brandon Mineral Surveyor

UNITED STATES DEPARTMENT OF THE INTERIOR
BUREAU OF LAND MANAGEMENT
Denver, Colorado *June 29, 1956*

I hereby certify that this plat of Mineral Survey No. 584, Wyoming, is strictly conformable to the field notes of said survey which have been examined and approved.

John D. Knowles
Office Cadastral Engineer

ENT. NO ---------- NOTES
PAT. NO. 4965059
C. S. N. 258, 259, 272

584-1

Cancellation Notice for this Plat

Ac. 6715

M.S.584 WYO. SHEET 2 OF 3

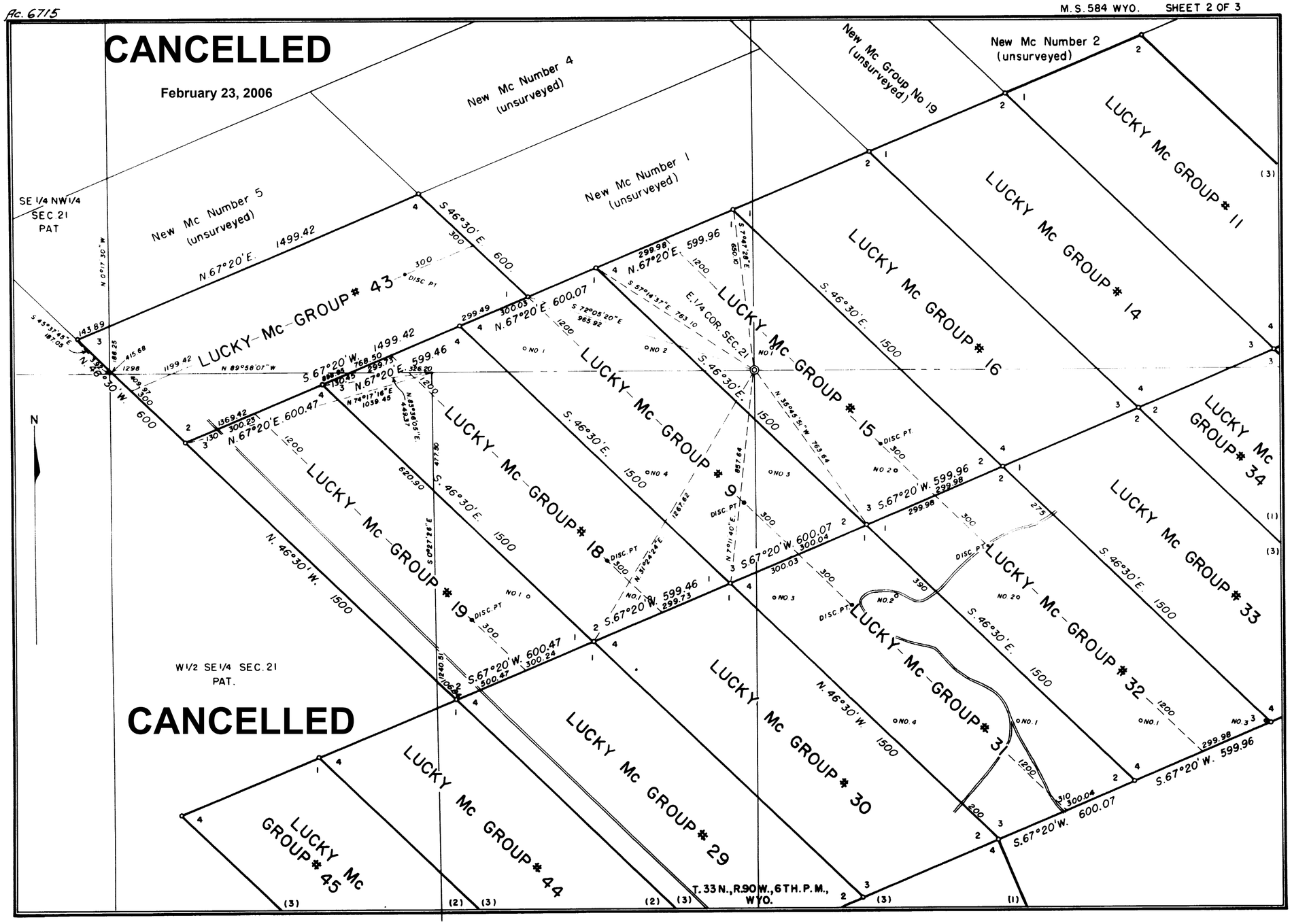

584 - 2

Cancellation Notice for this Plat

Ac. 6716

M.S. 584 WYO. SHEET 3 OF 3

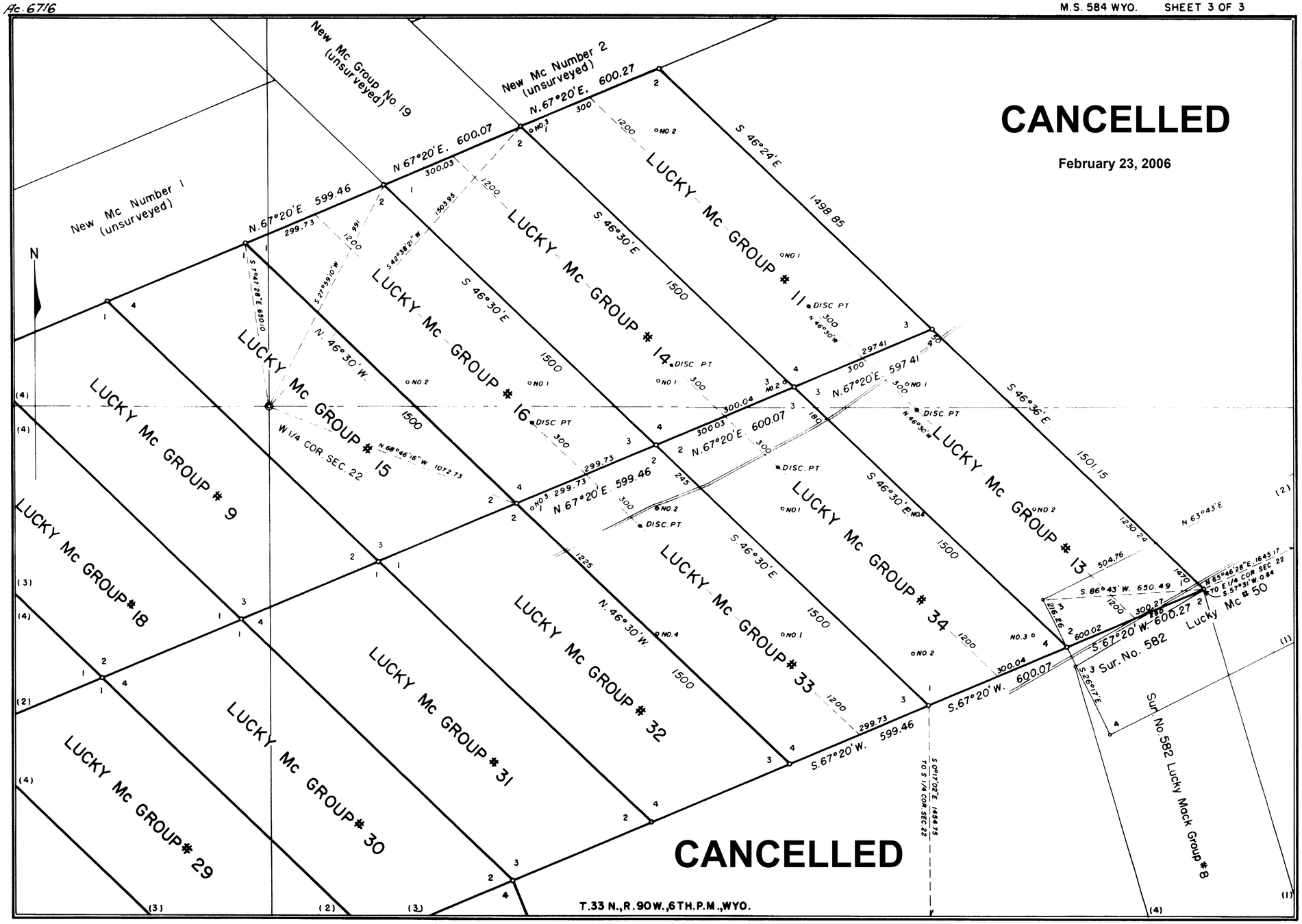

584 - 3

Cancellation Notice for this Plat

Rc. 6710

SHEET 1 OF 4

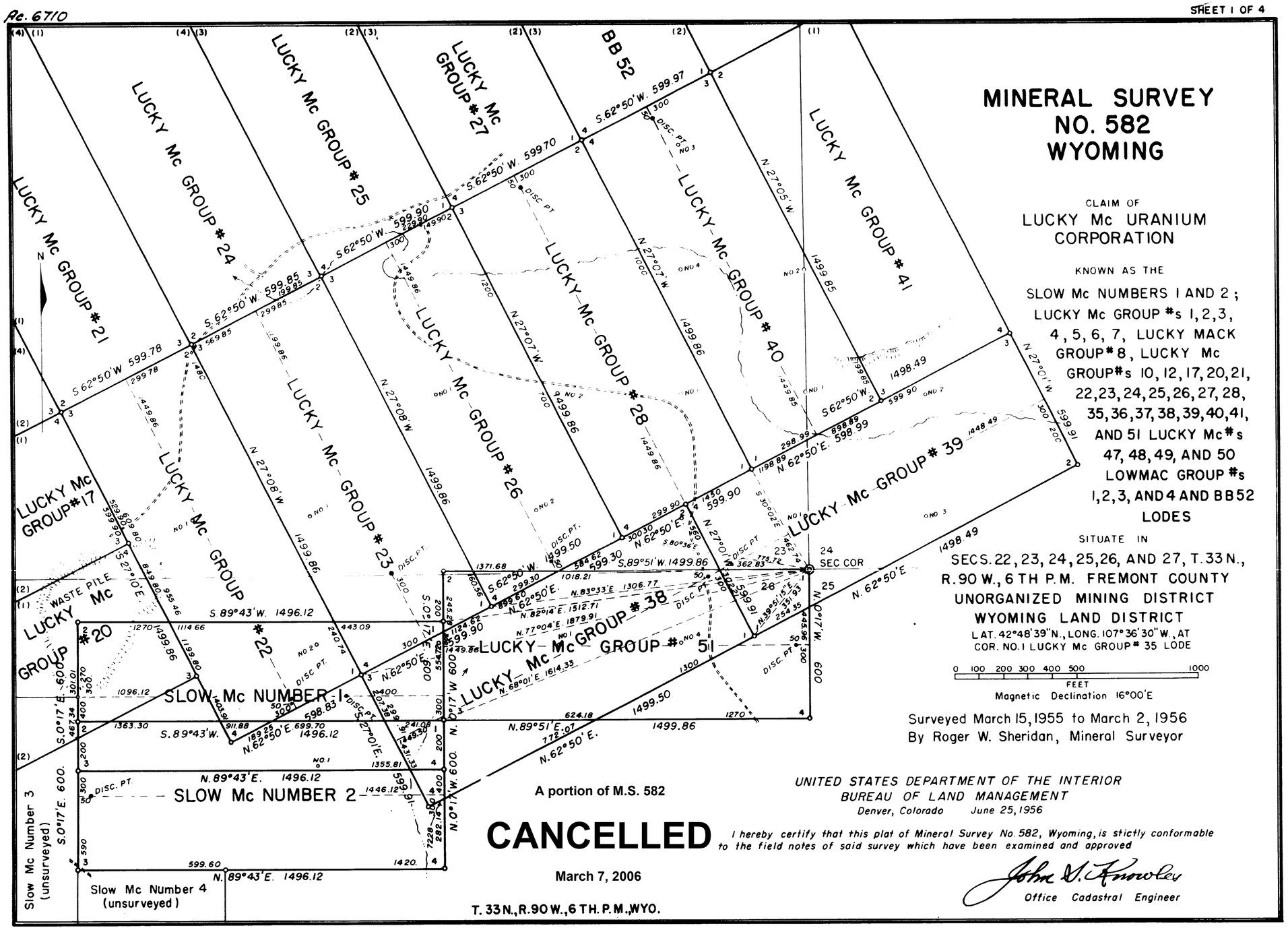

582-1

ENT. NO. 622842 NOTES
9-29-59
PAT. NO. 1448812 V.
C. S. N. 257-258 P.
259-27

A portion of Mineral Survey No. 582, consisting of the following claims; Lucky Mc Group Nos. 10, 12, 21, 24, 25, 26, 27, 28, 37, 40 and 41; Lucky Mc Nos. 47, 48, 49, and 50; Lowmac Group Nos. 1, 2, 3, and 4 and BB52 Lodes, are cancelled by Memorandum dated March 7, 2006.

Cancellation Notice for this Plat

Ac. 6711

M.S.582 WYO. SHEET 2 OF 4

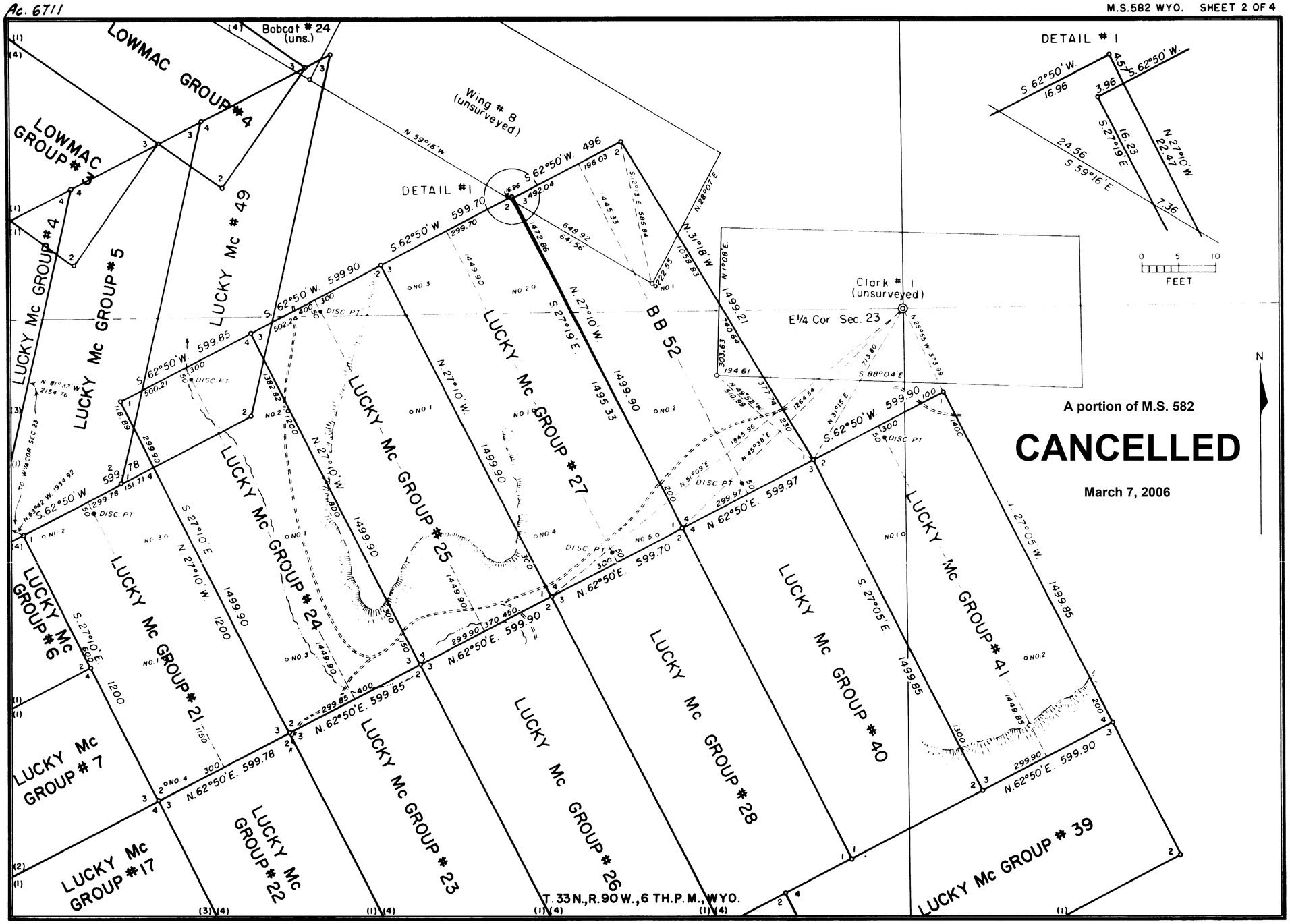

582-2

A portion of Mineral Survey No. 582, consisting of the following claims; Lucky Mc Group Nos. 10, 12, 21, 24, 25, 26, 27, 28, 37, 40 and 41; Lucky Mc Nos. 47, 48, 49, and 50; Lowmac Group Nos. 1, 2, 3, and 4 and BB52 Lodes, are cancelled by Memorandum dated March 7, 2006.

Cancellation Notice for this Plat

Ac. 6712

M.S. 582 WYO. SHEET 3 OF 4

A portion of M.S. 582

CANCELLED

March 7, 2006

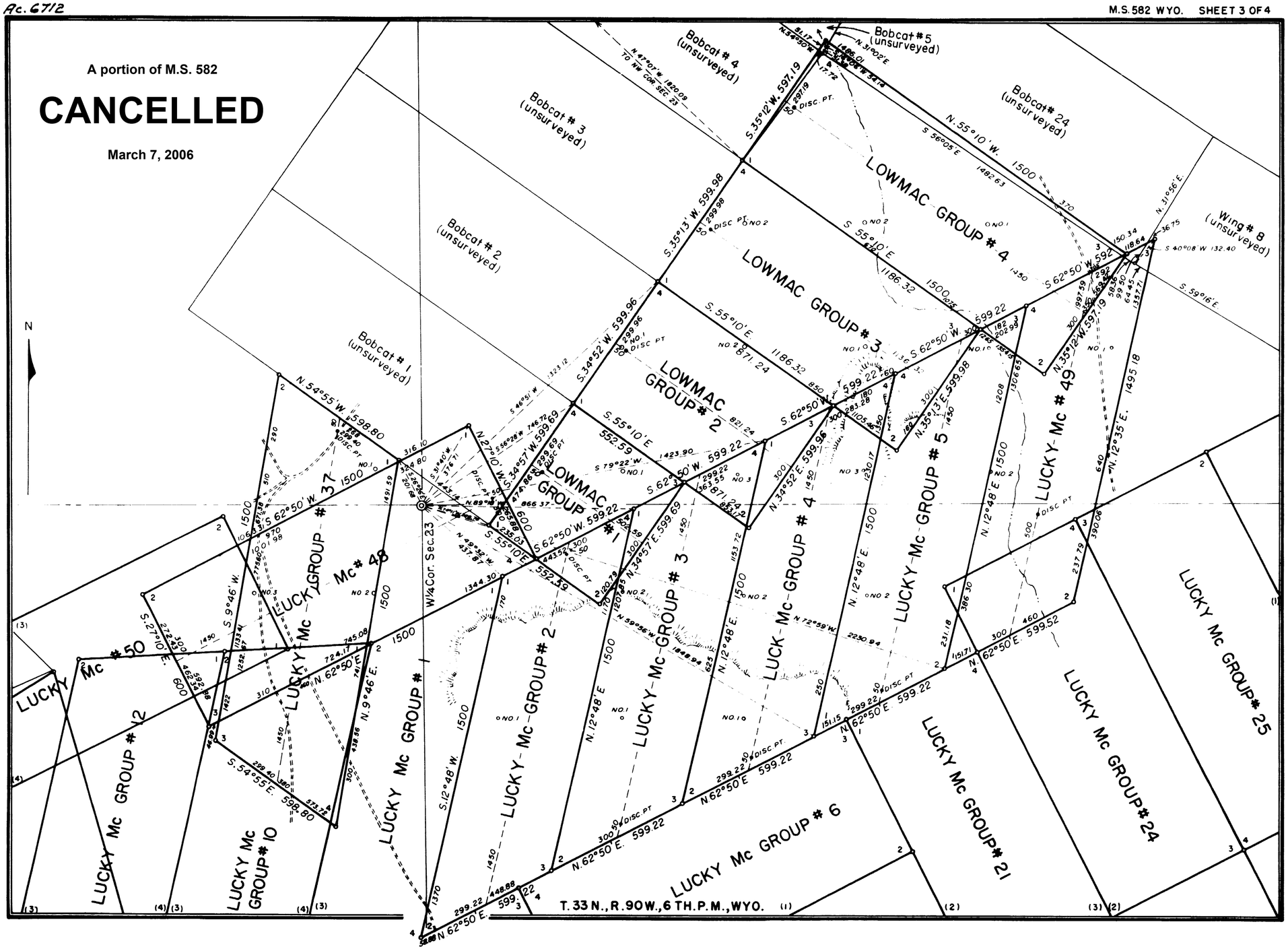

582-3

A portion of Mineral Survey No. 582, consisting of the following claims; Lucky Mc Group Nos. 10, 12, 21, 24, 25, 26, 27, 28, 37, 40 and 41; Lucky Mc Nos. 47, 48, 49, and 50; Lowmac Group Nos. 1, 2, 3, and 4 and BB52 Lodes, are cancelled by Memorandum dated March 7, 2006.

Cancellation Notice for this Plat

Ac. 6713

M.S. 582 WYO. SHEET 4 OF 4

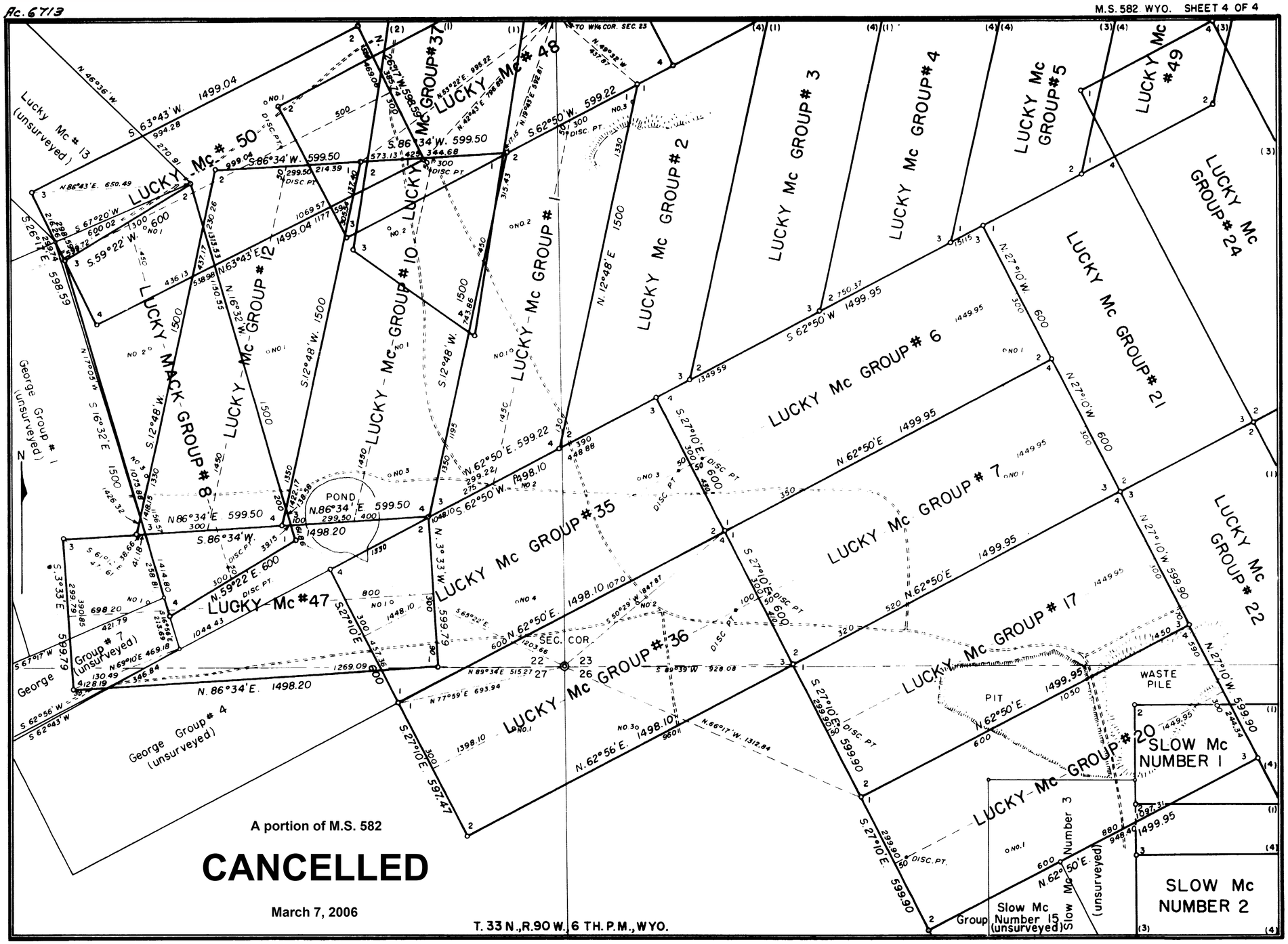

582-4

A portion of Mineral Survey No. 582, consisting of the following claims; Lucky Mc Group Nos. 10, 12, 21, 24, 25, 26, 27, 28, 37, 40 and 41; Lucky Mc Nos. 47, 48, 49, and 50; Lowmac Group Nos. 1, 2, 3, and 4 and BB52 Lodes, are cancelled by Memorandum dated March 7, 2006.