Click Here for Field Notes

ORIGINAL

Acces. 6151

TOWNSHIP № 33 NORTH, RANGE № 94 WEST OF THE SIXTH PRINCIPAL MERIDIAN, WYOMING.



LIST OF MINERAL CLAIMS

Survey No. 44 EMMA
" " " EDNA
" " " ETHEL
" " " ELLA
Survey No. 516 AXIS
" " " AXIS No. 1

Latitude 42°46½' N.
Longitude 108°02' W.

Scale: 40 Chains to an Inch

Area of mineral surveys 959.16 Acres
Area surveyed exclusive of above 10,123.90 "
Total area surveyed 11,083.06 "

LINES DESIGNATED	BY WHOM SURVEYED	GROUP		MILEAGE		WHEN SURVEYED	
		№	DATE	MLS.	CHS.	BEGUN	COMPLETED
EXTERIOR	Marvin J. Lytle	149	September 21, 1936.	11	71.09	September 28, 1936.	October 10, 1936.
SUBDIVISIONAL	and	"	"	32	66.66	"	"
CONNECTING	Otis Gaylord	"	"	2	42.11	"	"

RCM

OFFICE OF THE SUPERVISOR OF SURVEYS

Denver, Colorado, June 7, 1937.

The above plat of Township No. 33 North, Range No. 94 West of the Sixth Principal Meridian, Wyoming is strictly conformable to the field notes of the survey thereof, which have been examined and approved.

Supervisor of Surveys.

UNITED STATES
DEPARTMENT OF THE INTERIOR
GENERAL LAND OFFICE

Washington, D.C., Feb. 11, 1938.

The survey represented by this plat having been correctly executed in accordance with the requirements of law and the regulations of this office is hereby accepted.

Assistant Commissioner.

A.O.W. AMT

2667-A

Transmitted to Cheyenne L.O. July 12, 1938

33 - 94

Click Here for Field Notes

4574

32

42

Township 33 North, Range 94 West of the 6th Principal Meridian

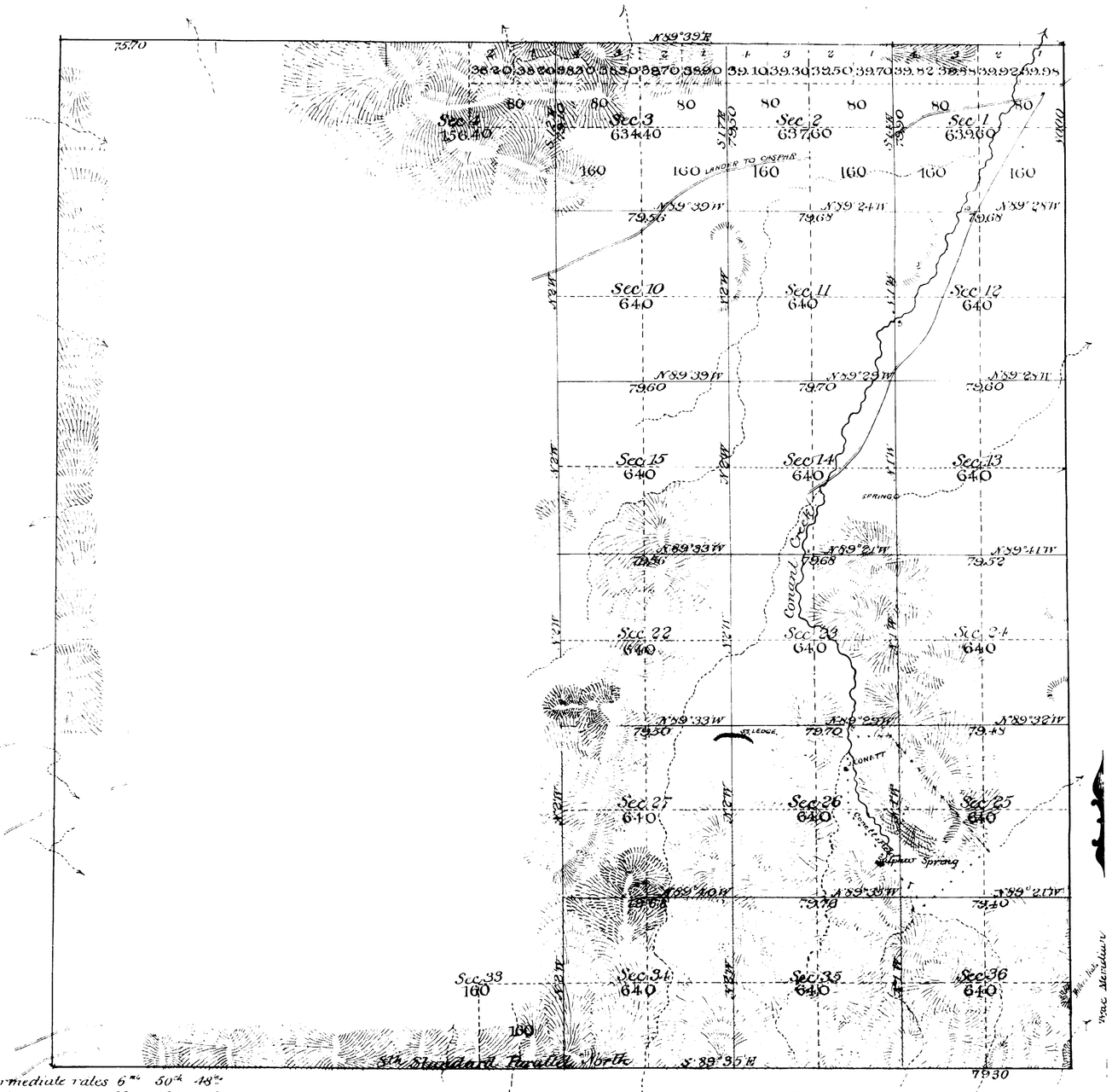

Subdivision lines at intermediate rates 6" 50" 48"
" minimum " 26" 22" 12"

Total number of Acres. 11882.00

Surveys Designated	By Whom Surveyed	Date of Contract	Amount of Surveys M.	Chs	Lks	Date of Survey	Magnetic Declination
Subdivisions	Coleman & Gilcrest	Sept 2, 1892	32	72	60	Sept. 30-Oct 4, 1892	16° 50' East

The above diagram of Township No. 33 North of Range No. 94 West of the 6th Principal Meridian, Wyoming, is strictly conformable to the field notes of the survey thereof on file in this office, which have been examined and approved.

Surveyor General's Office, Cheyenne Wyo. June 8th 1893 } Wm N. Richards
Surv. Gen.

2667

33 - 94

32 Indexed 4583

51

EXTERIOR LINES.

Scale 2 miles to 1 inch. Magnetic Variation East.

WIND RIVER

OR

SHOSHONE INDIAN

RESERVATION.

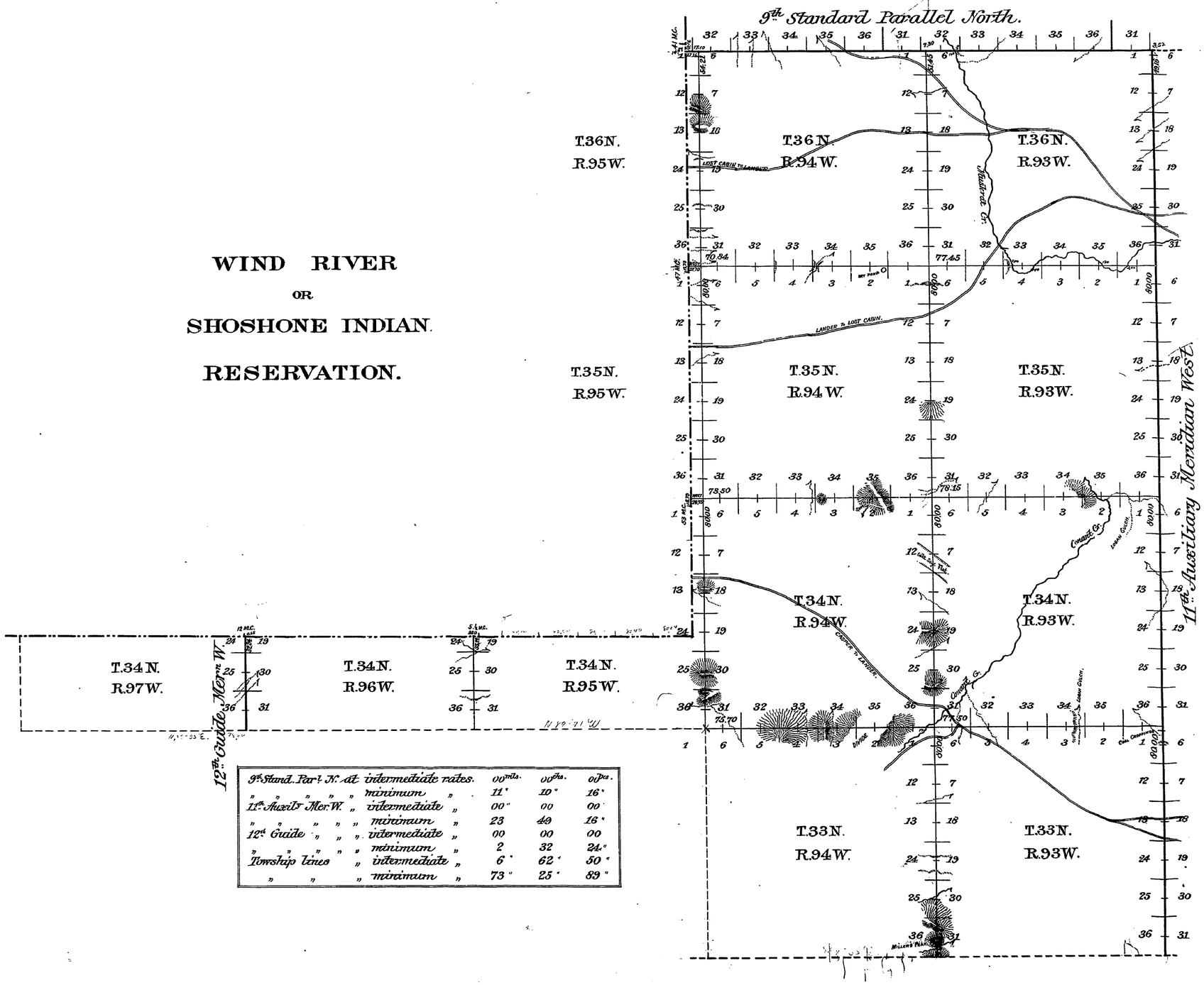

9th Stand. Par. N. at	intermediate rates.	00 mls.	00 chs.	00 lks.
" " " " "	minimum "	11 "	10 "	16 "
11th Auxily Mer. W. "	intermediate "	00 "	00	00
" " " " "	minimum "	23	49	16 "
12th Guide " " "	intermediate "	00	00	00
" " " " "	minimum "	2	32	24 "
Township lines "	intermediate "	6 "	62 "	50 "
" " "	minimum "	73 "	25 "	89 "

Surveys Designated.	By Whom Surveyed.	Date of Contract.	Amount of Surveys. Mls.	Chs.	Lks.	When Surveyed.	Magnetic Declination.
9th Stand. Par. N.	Coleman & Gilcrest	Sept. 2, 1892.	11	10	16	Oct. 11-12, 1892	16° 55' East.
11th Auxily Mer. W.	" " "	" " "	23	49	16	Sep. 25-26, "	16° 45' "
12th Guide Mer. W.	" " "	" " "	2	32	24	Sep. 19, "	16° 47' "
Township Lines.	" " "	" " "	80	08	39	Sep. 30-Oct. 24, 1892	16° 47'-17° 00' East.

The above diagram of the Exterior lines of Townships 33, 34, 35 and 36 North, Ranges 93 and 94 West, fractional Townships 34, 35 and 36 North, Range 95 West and fractional Townships 34 North, Ranges 96 and 97 West of the 6th Principal Meridian, Wyoming, is strictly conformable to the field notes of survey thereof on file in this office, which have been examined and approved.

U.S. Surveyor General's Office,
Cheyenne, Wyoming,
June 8th 1893.

Wm A. Richards
U.S. Surveyor General.

2676

(19)
Index 4 of 5 1873

18

8th STANDARD PARALLEL NORTH

From the 11th Auxiliary Meridian West to the 12th Guide Mer. West, on Tps 32 & 33 N. in Ranges 96 to 95 incl. Bet. of the 6th Prin. Mer. Wyo. Ter.

S. 89° 58' E.

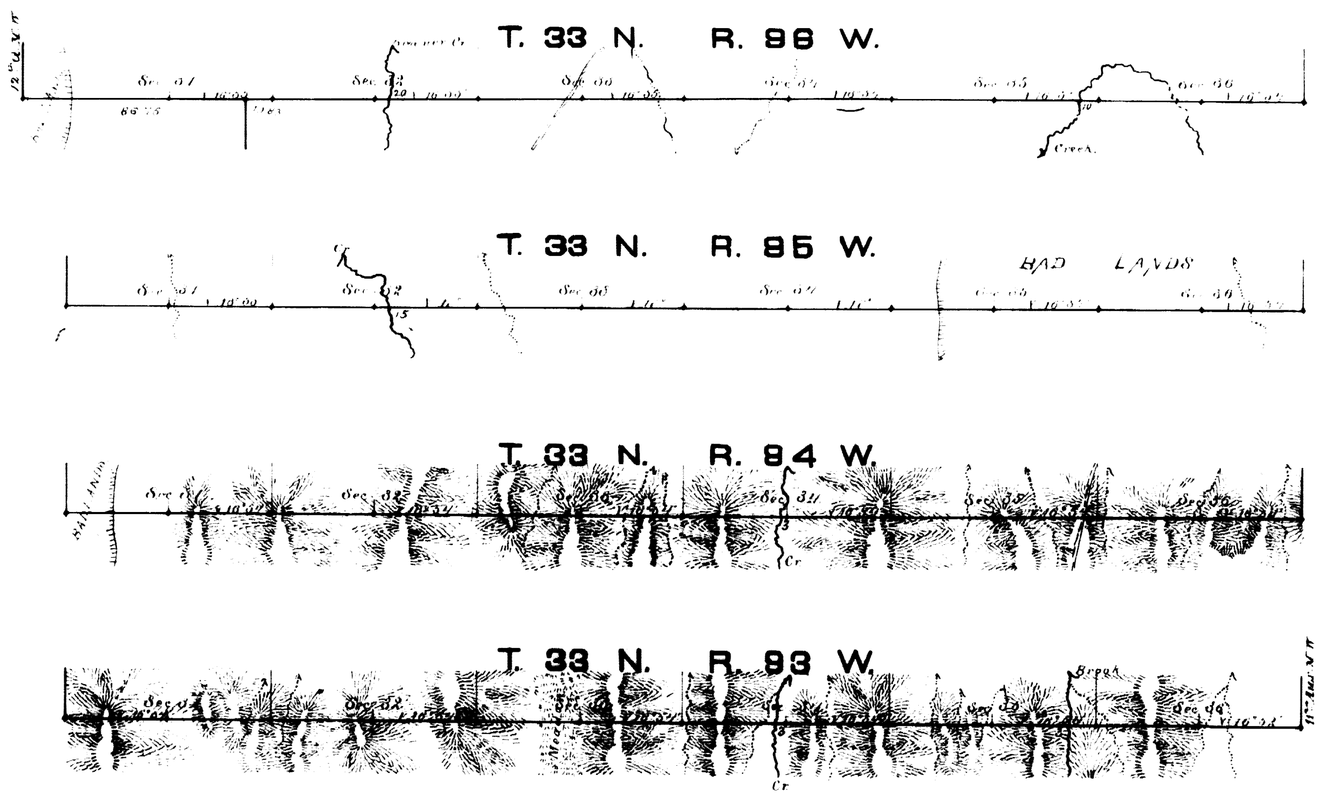

Surveys Designated.	By whom surveyed	Date of Contract	Amount of work	When Surveyed
8th Stand Parallel North	Milner C. Sampson	May 24th 1882	34 11 03	Aug 15 to 18 1882.

I hereby certify that the accompanying diagram of the 8th Standard Parallel North from the 11th Auxiliary Merid. W. to the 12th Guide Merid. W. between Tps. 32 & 33 N. in Ranges 96 to 93 incl. W. to the 6th Principal Meridian Wyoming Terr. is strictly conformable to the field notes of the survey thereof on file in this Office which have been examined and approved.

Surveyor General's Office
Cheyenne, Wyo. Ter.
April 2nd 1883

Edw. C. Davis
Surveyor General.

1371

5908

(4-675)

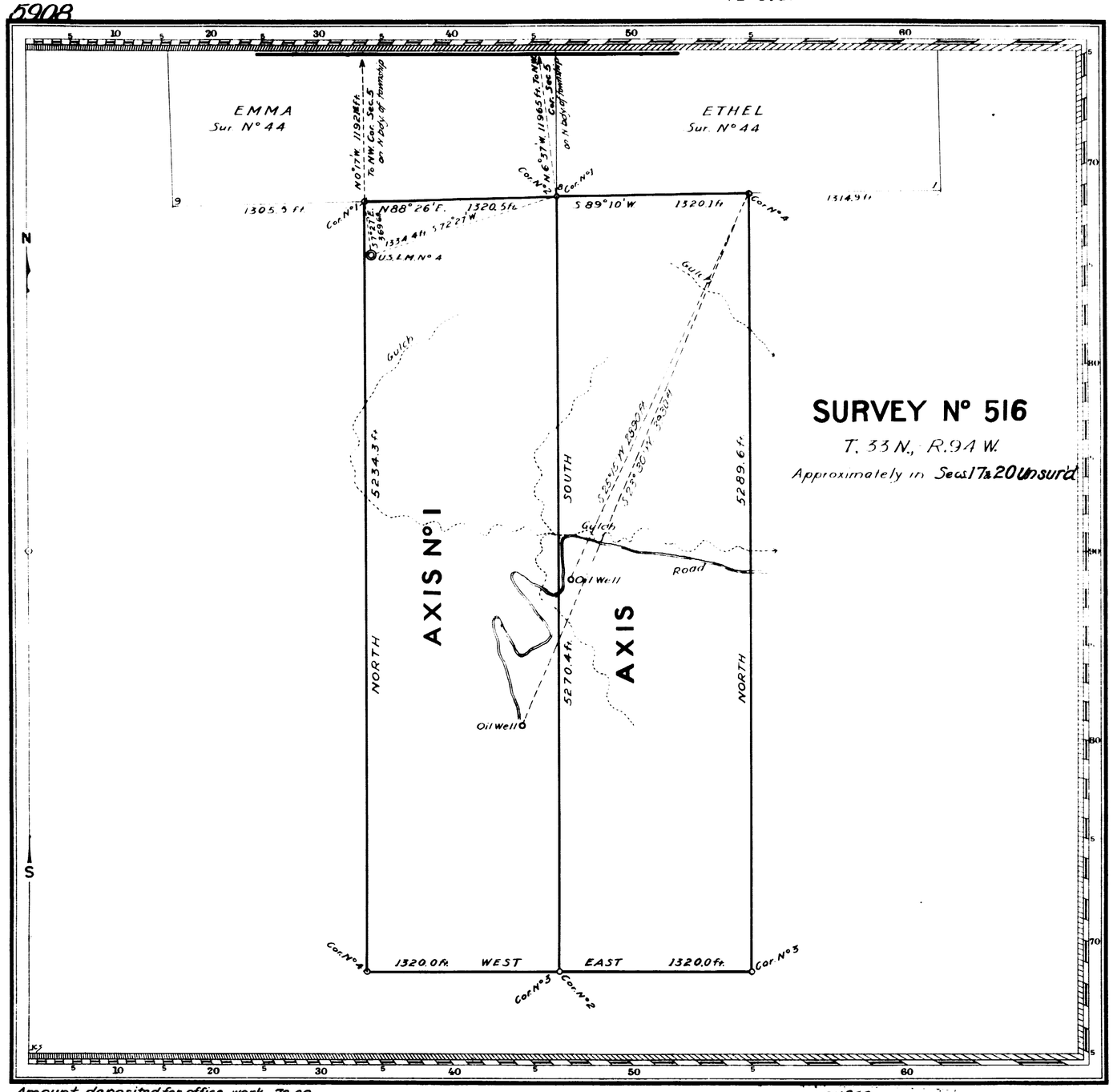

SURVEY N° 516

T. 33 N., R. 94 W.

Approximately in Secs. 17 & 20 Unsurd.

Claims Located May 8 1919

Mineral Survey No. 516

Lot No.

LANDER, WYOMING Land District.

PLAT

OF THE CLAIM OF

G.A. Stephens et. al.

KNOWN AS THE

AXIS and AXIS N°1, OIL PLACERS

IN (UNORGANIZED) MINING DISTRICT,
FREMONT COUNTY, WYOMING

Containing an Area of _____ Acres

Scale of 600 Feet to the inch.

Variation

SURVEYED August 11-15 1919 BY
Guy W. Higby
U.S. Mineral Surveyor.

The Original Field Notes of the Survey of the Mining Claim of G.A. Stephens et al. known as the AXIS and AXIS N°1 OIL PLACERS

from which this plat has been made under my direction, have been examined and approved, and are on file in this Office, and I hereby certify that they furnish such an accurate description of said Mining Claim as will, if incorporated into a patent, serve fully to identify the premises, and that such reference is made therein to natural objects or permanent monuments as will perpetuate and fix the locus thereof.

I further certify that, an amount equal to Five Hundred Dollars worth of labor has been expended or improvements made, for the benefit of said claim, upon said Mining Claim by claimants or their grantors and that said improvements consist of 2 Oil wells

that the location of said improvements is correctly shown upon this plat, and that no portion of said labor or improvements has been included in the estimate of expenditures upon any other claim.

And I further certify that this is a correct plat of said Mining Claim made in conformity with said original field notes of the survey thereof, and the same is hereby approved.

U.S. Surveyor General's Office: Charles J. Decker
Cheyenne, Wyoming. U.S. Surveyor General for
January 8, 1920 Wyoming

516.

Amount deposited for office work 70.00
Cost of office work 27.75
Amount to be refunded 42.25

011942
832417
11/15/21 26
230

1

23

5433

SURVEY NO. 44.

Mineral District No. 2.

PLAT

OF THE

EMMA, EDNA, ETHEL and ELLA

OIL CLAIMS IN THE

NATRONA

Mining District, SWEETWATER County, Wyoming.

Surveyed by P. S. QUINN. *U. S. Dep. Sur.*

Containing 640 *Acres.*

Scale of One Thousand feet to the Inch.

Variation. 16° 22' East.

Surveyed March 30 & 31 1882.

Samuel E. Rogers. Claimant.

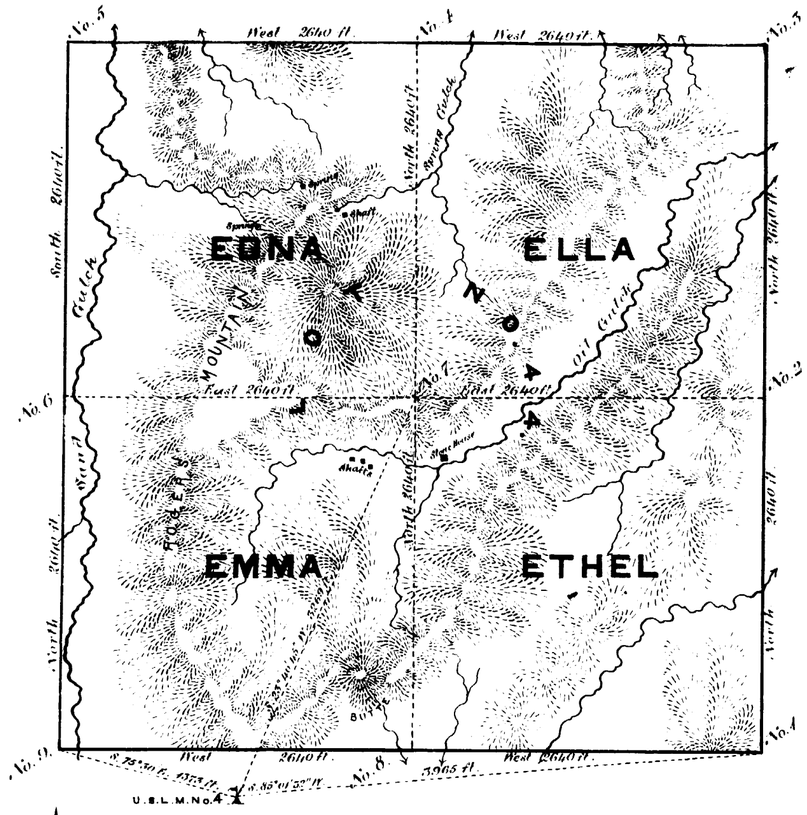

Boundaries.

No. of Course.	COURSE.	Distance in feet.
1	North	2640
2	North	2640
3	West	2640
4	West	2640
5	South	2640
6	East	2640
7	East	2640
8	West	2640
9	West	2640
10	North	2640
11	North	2640
12	North	2640



The original Field Notes of the Survey of the ....*Emma, Edna, Ethel and Ella*.....
Oil Claims in the .....*Natrona Mining District*.....*from which this Plat has been made, have been examined and approved, and are on file in this office. And I hereby certify that they furnish such an accurate description of said* ....*above*... .....*Mining Claims, as will if incorporated into a patent, serve fully to identify the premises, and that such reference is made therein to natural objects and permanent monuments, as will perpetuate and fix the locus thereof. I further certify that the value of the labor and improvements upon the said Mining Claims is not less than Five Hundred Dollars, and that this is a correct Plat of said* .....*above named*.... .....*Mining Claims or premises, made in in conformity with said original field notes of survey thereof.*

consisting of shafts, prospect holes, stone house and drain ditch, valued at $880.

Surveyor General's Office,
Cheyenne, Wyoming,
April 19th 1882

Edm. G. Davis
U. S. Surveyor General of Wyoming.

7941
Jan 4 1883

44 A