(20)

Click Here for Field Notes

23

2016

# TOWNSHIP No. 33 NORTH, RANGE No. 96 WEST of the 6th Principal MERIDIAN.

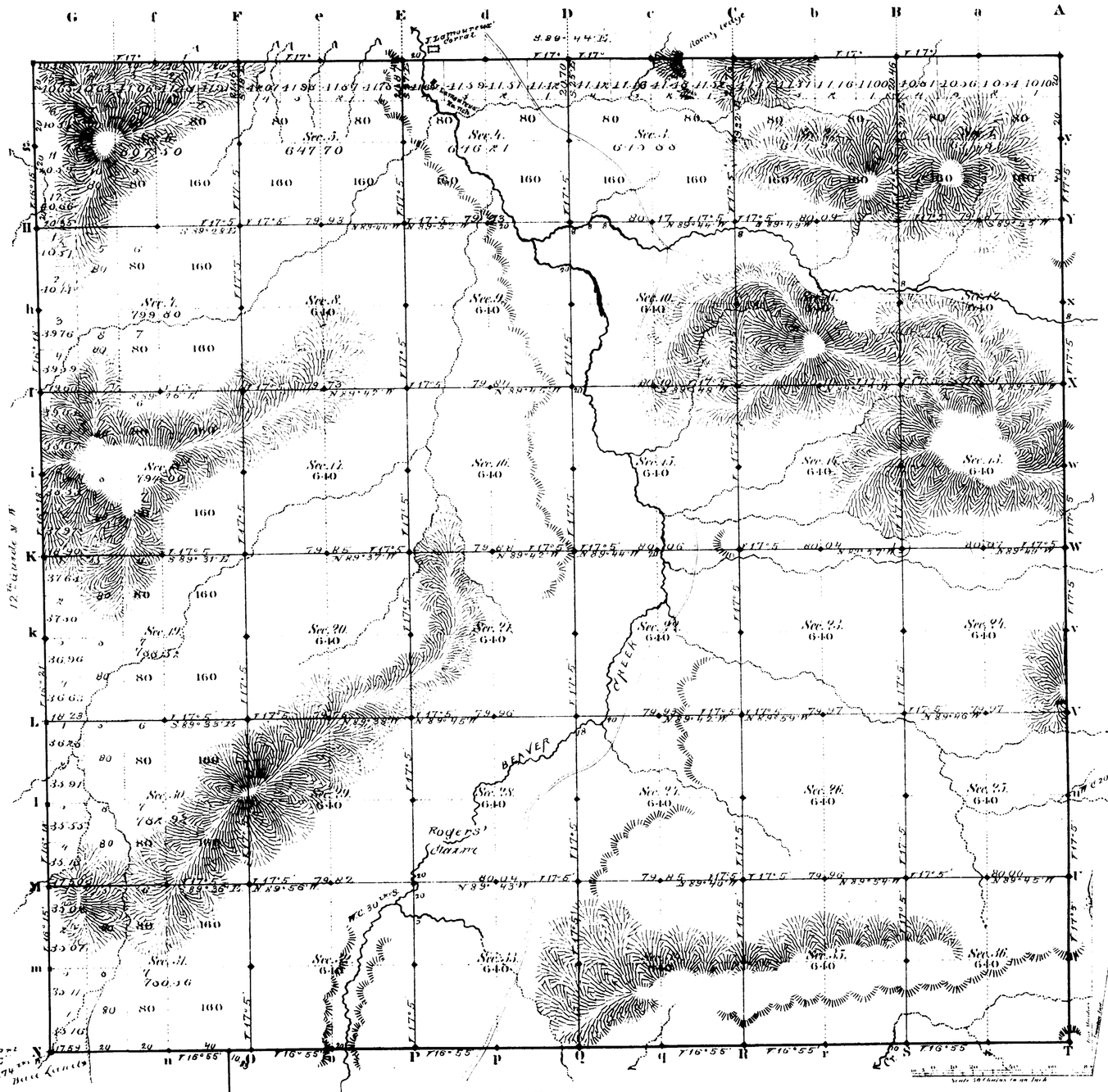


Total number of Acres 23,979.64

| | Surveys Designated | By Whom Surveyed | Date of Contract | Amount of Surveys Miles | Chs | Lks | When Surveyed | Magnetic Declination |
|---|---|---|---|---|---|---|---|---|
| E & N | Township lines | Charles W. Brown | June 29, 1882 | 12 | 20 | 20 | Sept. 3, 1882 | 17° 3' East |
| | Subdivisions | " " " | " " " | 61 | 17 | 07 | Sept. 19 1882 | 17° 5' " |
| | Connections | | | | | | | |
| | 8th Stand. P. N. | Elbur C. Sampson | May 24, 1882 | 6 | 17 | 59 | Aug. 15, 1882 | |
| | 12th Guide N. W. | Wm. B. Yerby | April 2, 1877 | 6 | 00 | 00 | May 24, 1877 | |

The above Map of Township No. 33 North, Range No. 96 West of the Sixth Principal Meridian Wyoming Territory is strictly conformable to the field notes of the survey thereof on file in this Office, which have been examined and approved

Surveyor General's Office,
Cheyenne, Wyoming
May 4th 1883

Edw. C. Baird
Surv. Genl.

A. Gast & Co. St. Louis Mo.

1465

33-96

(20)
Indexed
2019



# EXTERIOR LINES.

*Scale 3 miles to 1 inch.*

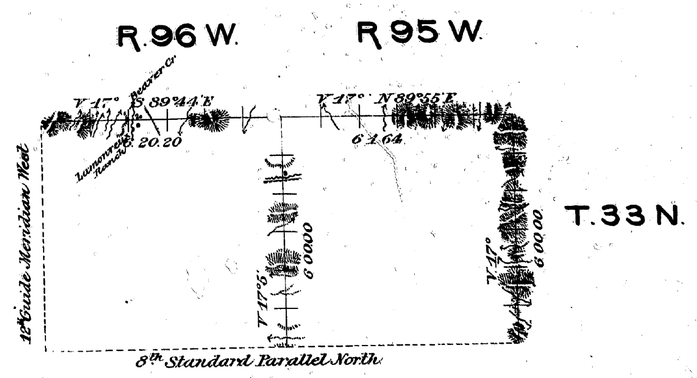


*Fractional Township 34 North, Range 101 West 6th P.M.*

*Scale 40 Chains to 1 inch.*

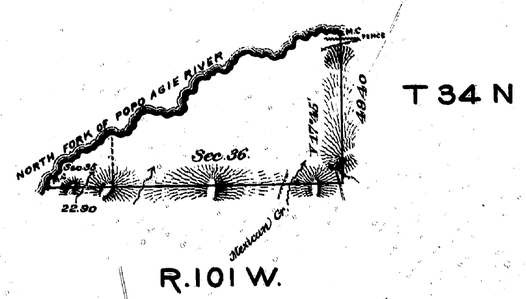


| Surveys designated | By whom surveyed | Date of Contract | Amount of surveys Ma | Chs | Lks | When surv.d | Mag Declin.n |
|---|---|---|---|---|---|---|---|
| Ex.l lines T.33 N. R. 95 & 96 | Chas. W. Brown | June 29 1882 | 24 | 21 | 84 | Sept 3-4 1882 | 17° E. |
| " T. 34 N. R. 101 W | " " | " " | 1 | 72 | 30 | Oct. 12 1882 | 17° 45 E |

*I hereby certify that the above diagrams of the Exterior lines of Townships No. 33 North Ranges 95 & 96, of the line between Ranges 100 & 101 in fractional Township 34 North and of the line between fractional Townships 33 & 34 North Range 101 West of the Sixth Principal Meridian Wyoming Territory are strictly conformable to the field notes of the survey thereof on file in this office which have been examined and approved.*

*Surveyor General's Office*
*Cheyenne, Wyo. May 11th 1883*

Edw. C. Gauss
" Surveyor General.

(19)
Index 1873

18

# 8th STANDARD PARALLEL NORTH

From the 11th Auxiliary Meridian West to the 14th Guide Merid. West, in Ts. 32 & 33 N. in Ranges 93 to 95 inc. W. of the 6th Prin. Mer. Dig. Ths. S 89° 56' E.

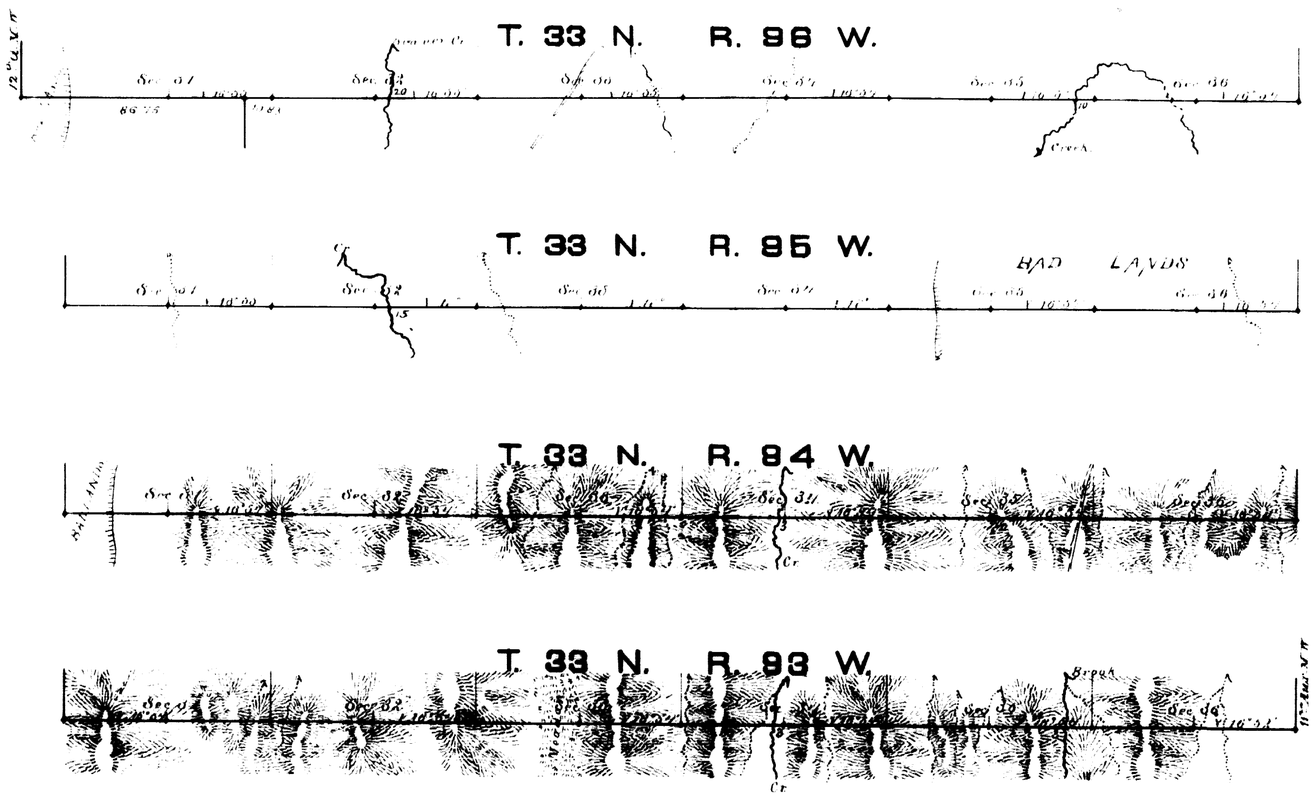


| Surveys Designated | By whom surveyed | Date of Contract | Amount of survey Mi. | Chs. | Date Surveyed |
|---|---|---|---|---|---|
| 6th Stand Parl North | Milner C. Sampson | May 24th 1882 | 24 | 11 | 03 | Aug 15 to 16 1882 |

1871

I hereby certify that the accompanying diagram of the 8th Standard Parallel North from the 11th Auxiliary Merid. W. to the 14th Guide Merid. W. between Ts. 32 & 33 N. in Ranges 93 to 96 inc. W. to the 6th Prin. Meridian Wyoming Terr. is strictly conformable to the field notes of the survey thereof on file in this Office, which have been examined and approved.

Surveyor General's Office,
Cheyenne, Wyo. Ter.
April 2nd 1883

Edw. C. Davis
Surveyor General.

Click Here for Field Notes



# TWELFTH GUIDE MERIDIAN WEST,

*From 5th Stand.d Par.l N. to S. Bound.y of Shoshone Indian Reservation, & in Townships 21 to 34 N. inclusive, between Ranges 96 & 97 W. of the 6th Principal Meridian, Wyoming Territory.*

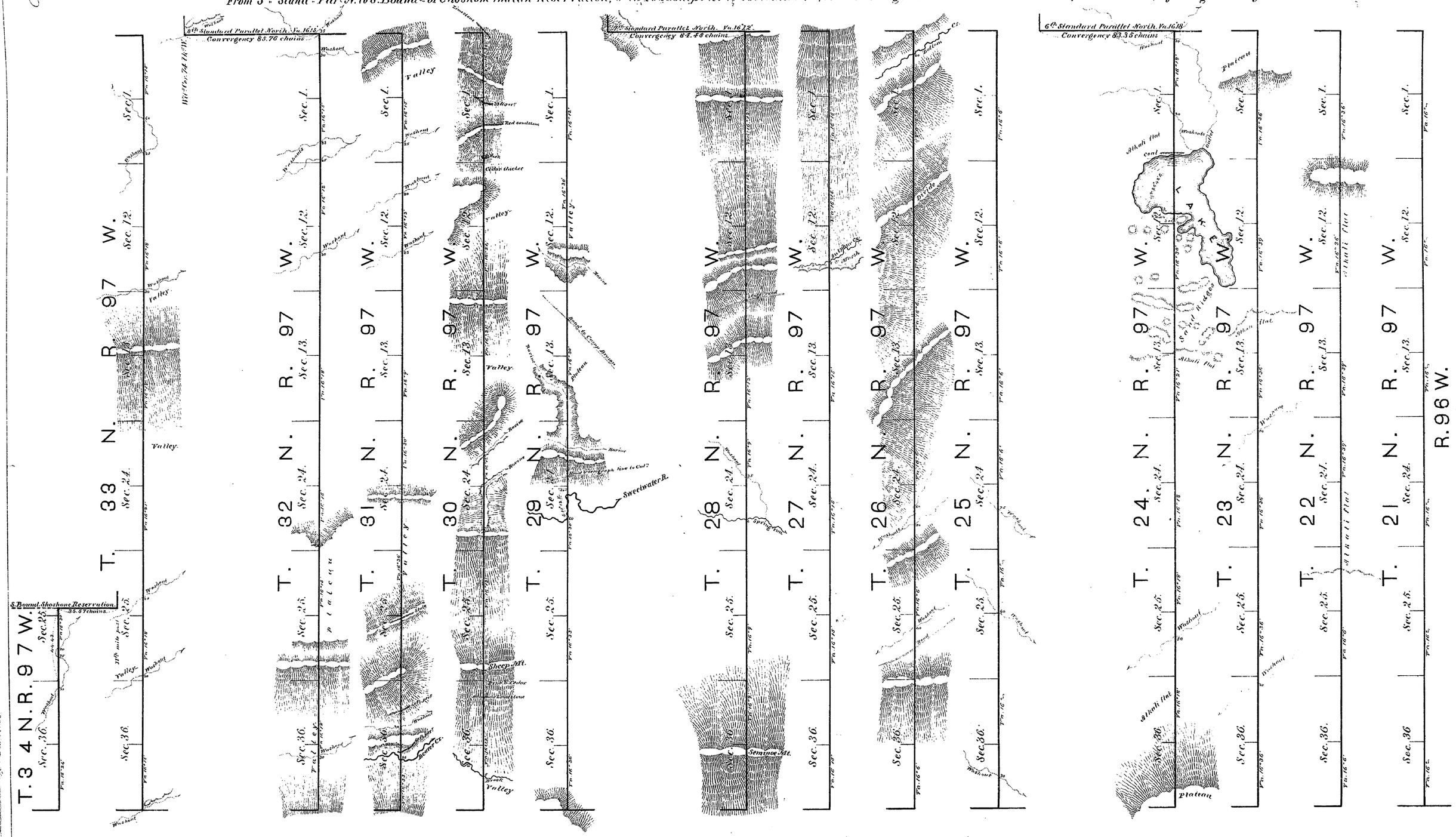


Scale 40 chains to an inch.

| Surveys designated. | By whom surveyed. | Date of contract. | Amount of surveys. | When surveyed. |
|---|---|---|---|---|
| 12th Guide Mer.d W. | Wm. B. Yerby. | April 2nd 1877. | 79 . 44 . 43 | May & June, 1877. |
| Convergency. | " " " | " " " | 3 . 13 . 59 | " " " |
| Connections. | " " " | " " " | 35 . 57 | " " " |
| | | Total | 83 . 13 . 59 | |

*I hereby certify, that the above diagram, of the 12th Guide Meridian W. in T. 21 to 34 North, R. 96 & 97 West of the 6th Principal Meridian, in Wyoming Territory, is strictly conformable to the original field notes of the survey thereof, on file in this office, which have been examined and approved.*

Surveyor General's Office,
Cheyenne, Wyo. July 26. 1877.

Edw. C. David
Surveyor General.

Magnetic variation East.