Click Here for Field Notes

Rc. 6660

ORIGINAL

TOWNSHIP 33 NORTH, RANGE 98 WEST OF THE SIXTH PRINCIPAL MERIDIAN, WYOMING.

DEPENDENT RESURVEY



This plat represents a retracement and re-establishment of the Eighth Standard Parallel North through Range 98 West, the East boundary, and the subdivisional lines, designed to restore the corners in their original locations according to the best available evidence. The lottings and areas are as shown on the plat approved May 11, 1883, except as new lottings are shown hereon.

Resurvey executed by Allan E. Arnold June 4 to 9, 1952, under special instructions dated May 5, 1945 for Group 207, Wyoming.

The West boundary resurveyed by John S. Knowles in 1947; the North boundary resurveyed by R. C. MacDonald in 1952.

UNITED STATES DEPARTMENT OF THE INTERIOR
BUREAU OF LAND MANAGEMENT
Washington, D.C. December 13, 1955

This plat is strictly conformable to the approved field notes, and the survey, having been correctly executed in accordance with the requirements of law and the regulations of this Bureau, is hereby accepted.

For the Director

Earl G. Harrington

Cadastral Engineering Staff Officer

Topographic mapping and reproduction by the U. S. Geological Survey from portions of Lander and Lander SE quadrangles.

Area resurveyed: 23,040.39 acres

H.E.G.

1457-A

33-98

(20)

Click Here for Field Notes

2007

21

TOWNSHIP Nº 33 NORTH. RANGE Nº 98 WEST of the 6TH Principal MERIDIAN.



Total number of Acres 23,011.59

Surveys Designated	By Whom Surveyed	Date of Contract	Amount of Surveys Miles	Chains	Links	When Surveyed	Magnetic Variation
E W & N Township lines	Wm B Yerby	April 2, 1877	17	78	93	June Aug 1877	15° 45' East
Subdivisions	Charles W Brown	June 29, 1882	59	78	50	Sept 28 Oct 4, 1882	17° 25' "
Connections							
8th Stand P N	Wm B Yerby	April 2, 1877	0	00	00	June 3, 1877	

The above Map of Township No 33 North Range No 98 West of the Sixth Principal Meridian Wyoming Territory is strictly conformable to the field notes of the survey thereof on file in this Office, which have been examined and approved

Surveyor Generals Office,
Cheyenne Wyoming
May 11th 1883

Edw. C. David
Surv. Genl

1457

33 - 98

(9)

Click Here for Field Notes

534

16

EXTERIOR LINES.

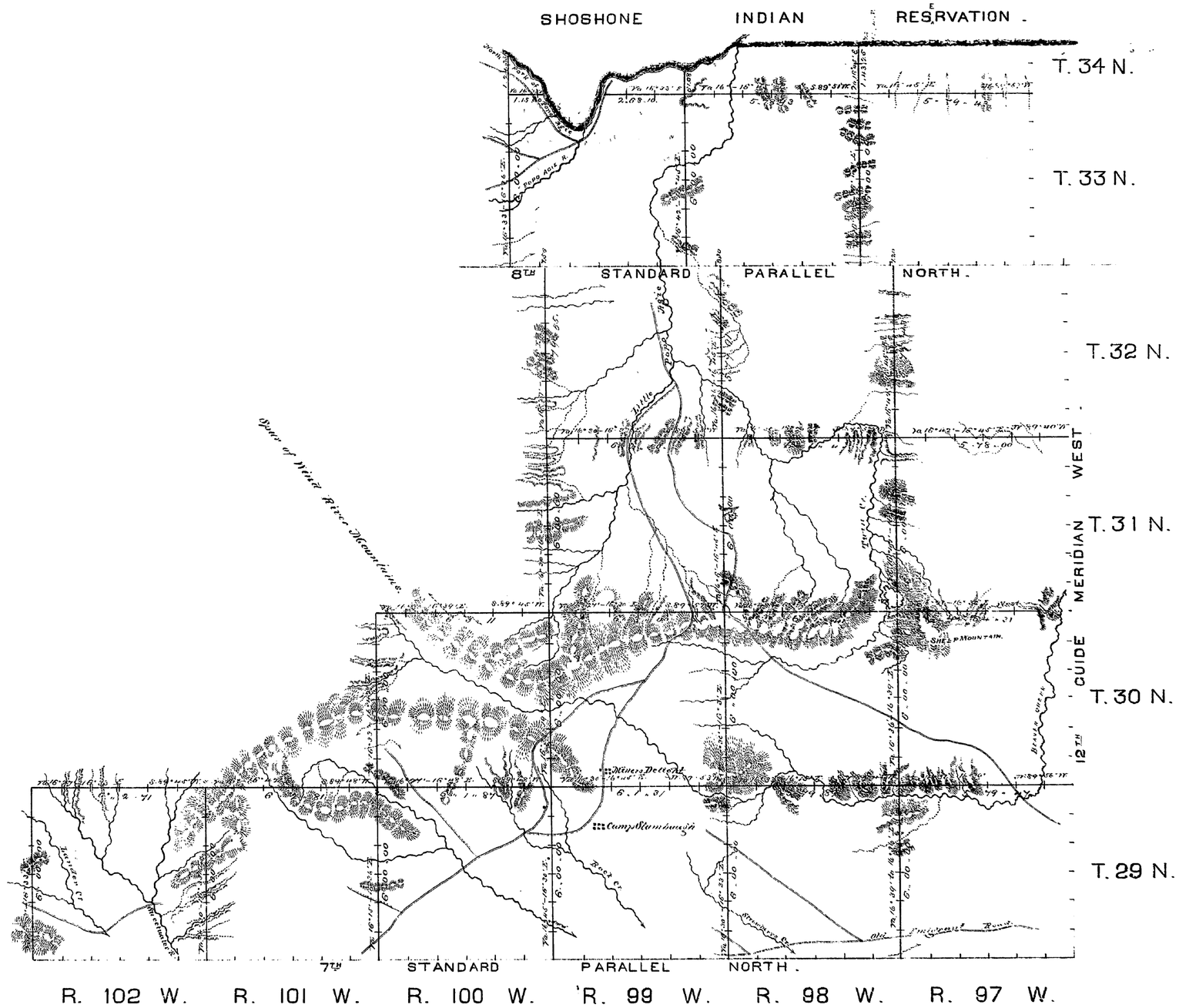

I hereby certify that the above Diagram of the Exterior lines of Townships 29, 30, 31, 32, 33 and 34 North, Ranges 97, 98 and 99 West, Townships 29 and 30 North, Range 100 West, and Townships 29 North, Ranges 101 and 102 all West of the 6th Principal Meridian, in Wyoming Territory, is strictly conformable to the field notes of the survey thereof on file in this Office, which have been examined and approved.

Surveyor General's Office,
Cheyenne Wyo. Sept. 25th 1877.

Edw. C. David
Surv. Gen.

Survey Designation	By Whom Surveyed	Date of Contract	Amount of Survey	When Surveyed
			Chs	
Township lines	William B. Yerby	April 2nd 1877.	210 " 53 " 24	June – Aug. 1877
Connections	" " "	" " "	" 60 " 91	" " "

(9)

Click Here for Field Notes

515

EIGHTH STANDARD PARALLEL NORTH,

From the 12th Guide Meridian W. between Townships 32 & 33 N. in Ranges 97, 98, 99 & 100 W. of the 6th Prin.l Meridian.

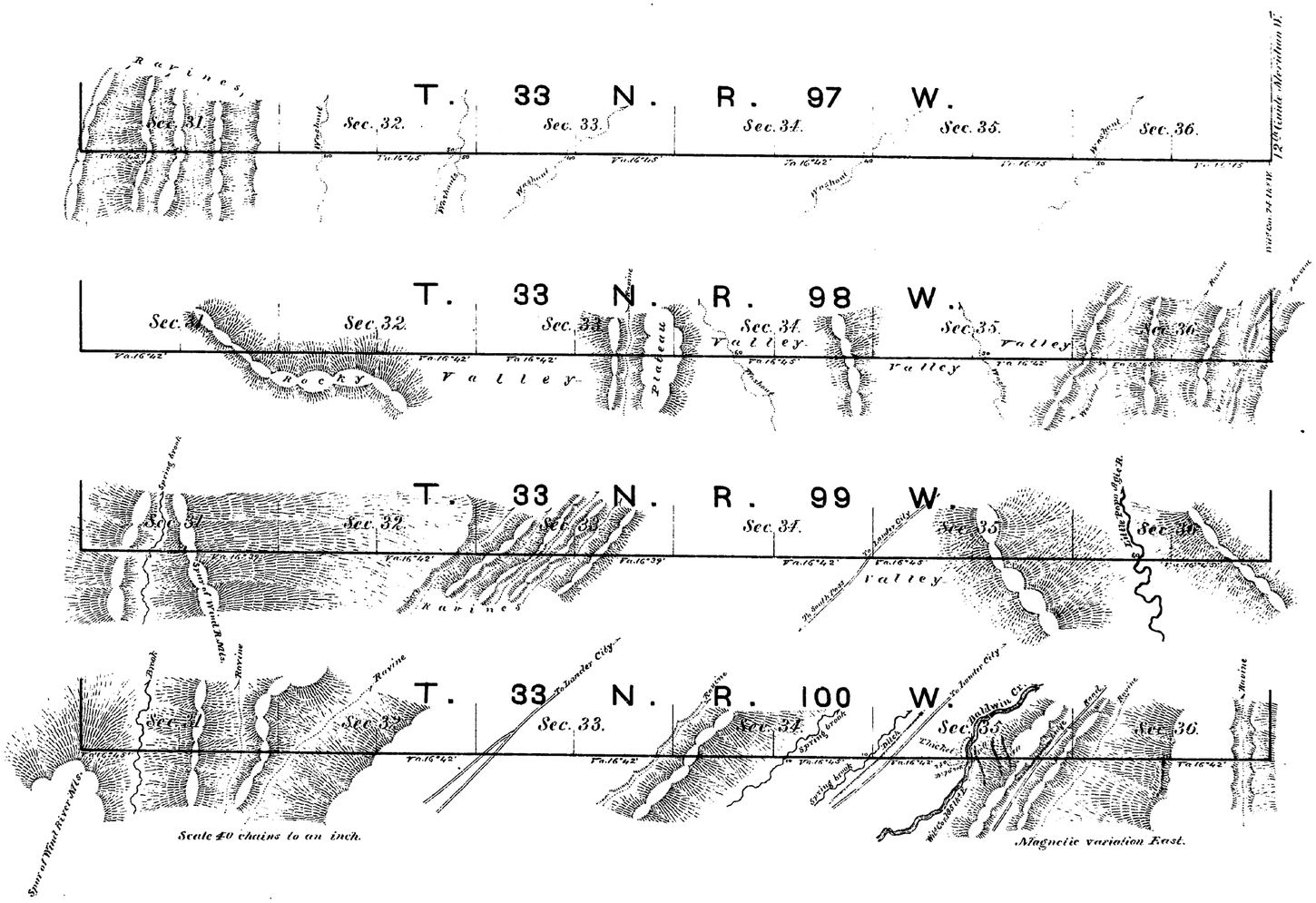

Surveys designated.	By whom surveyed.	Date of contract.	Amount of surveys.	When surveyed.
8th Stand.d Par.l N.	William B. Yerby.	April 2nd 1877.	24 Miles.	June 3rd to 6th 1877.

I hereby certify that the above diagram of the 8th Standard Parallel N. from the 12th Guide Mer.n W. to Range 102 W. of the 6th Principal Meridian, Wyoming Territory, is strictly conformable to the original field notes of the survey thereof, on file in this office, which have been examined and approved.

Surveyor General's Office,
Cheyenne, Wyo. July 26. 1877.

Edw. C. David
Surveyor General.