Accs. No. 6477

Click Here for Field Notes

ORIGINAL

TOWNSHIP Nº 33 NORTH, RANGE Nº 99 WEST, OF THE SIXTH PRINCIPAL MERIDIAN, WYOMING.

DEPENDENT RESURVEY

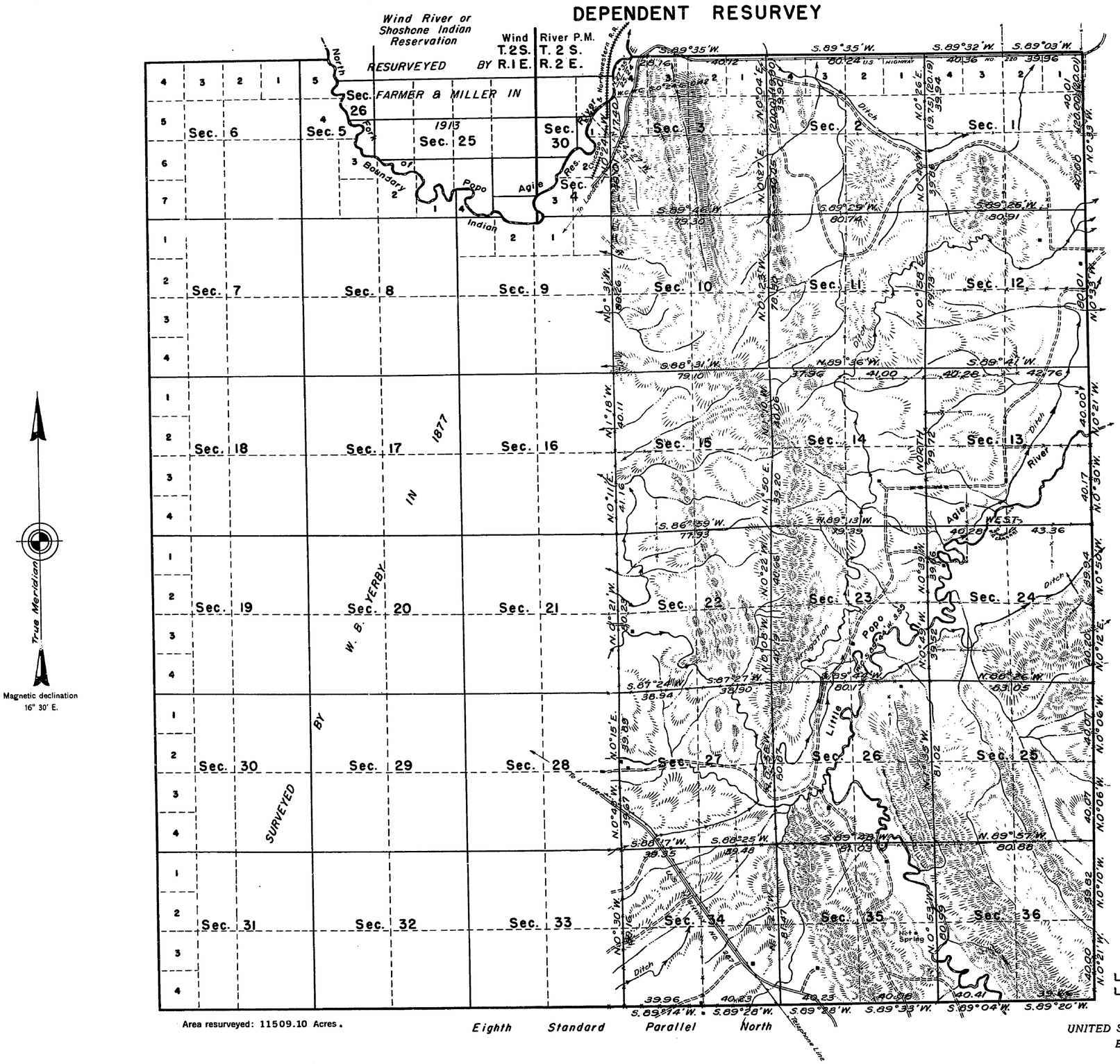

True Meridian

Magnetic declination 16° 30' E.

Area resurveyed: 11509.10 Acres.

Resurvey of the East boundary and portion of the North and South boundaries and subdivisional lines executed by John S. Knowles May 19, to June 17, 1947, under special instructions for Group 211, dated February 19, 1947.

MEMORANDUM

This plat represents a retracement and reestablishment of a portion of the original township boundary and subdivisional lines designed to restore all corners in their true original locations according to the best available evidence. The lottings and areas are as shown on the plat approved November 23, 1877.

The boundaries and subdivisional lines were surveyed in 1877.

Latitude 42° 46.9' N.
Longitude 108° 37' W.

UNITED STATES DEPARTMENT OF THE INTERIOR
BUREAU OF LAND MANAGEMENT

Washington, D. C., June 13, 1949.

This plat is strictly conformable to the approved field notes, and the survey, having been correctly executed in accordance with the requirements of law and the regulations of this bureau, is hereby accepted.

For the Director:

William F. Rickards

Chief, Branch of Surveys.

J.G.H.
J.Q.N.

A.E.C.

453-A

Filed in Survey Office
Feb. 6, 1950

33 - 99

Click Here for Field Notes

TOWNSHIP No. 33 NORTH RANGE No. 99 WEST of the 6th Principal MERIDIAN.

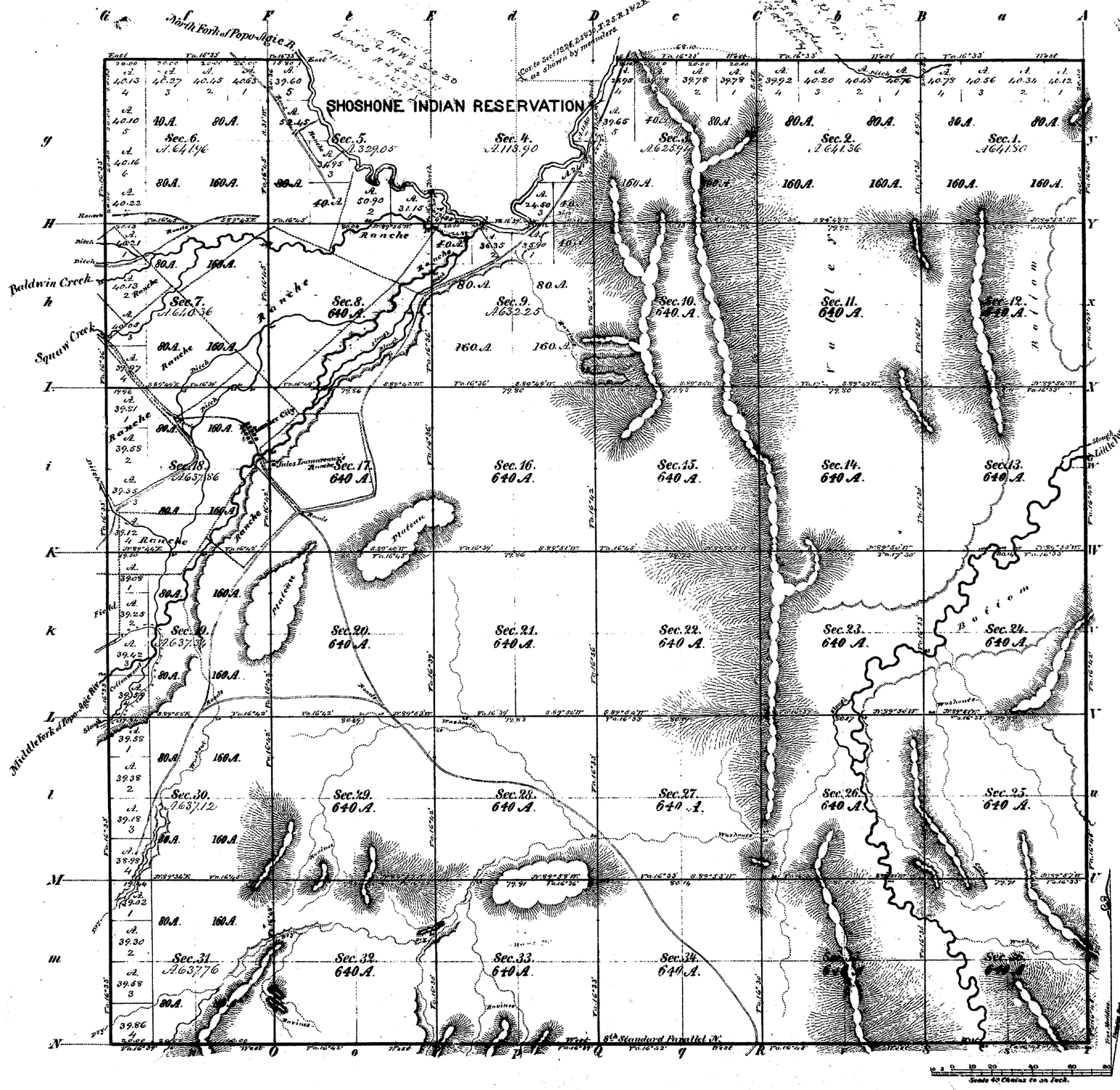

Total number of Acres. 22,176.70

Surveys Designated	By Whom Surveyed	Date of Contract	Amount of Surveys Mls	Chs	Lks	When Surveyed
Standard and Township lines	Wm. A. Verby	April 2. 1877	22	3	90	June & July 1877
Subdivisions	Wm. A. Verby	April 2. 1877	58	48	83	Aug. & Sept. 1877
Connections		Meanders	4	21	15	

The above Map of Township No. 33 North, of Range No. 99 West of the 6th Principal Meridian, Wyoming Territory, is strictly conformable to the field notes of the survey thereof on file in this Office, which have been examined and approved.

Surveyor General's Office,
Cheyenne, Wyo. Nov. 23. 1877.

Edw. C. David
Sur. Genl.

Meanders of North Fork of Popo-Agie River.

Posts	Courses.	Chs. Lks	Posts.	Courses	Chs. Lks
	Down the right bank.		3	S 55¾ E	2.47
1	S 52° E	4.00		S 66¼ E	2.36
	S 20 E	5.44		S 73¼ E	6.22
	S 32 W	3.28		S 80¾ E	13.24
	S 3 E	4.20		N 33½ E	5.02
	S 44¾ E	2.14	4	N 29 W	2.40
	S 33¾ E	1.44			
	S 32 W	3.06		N 14 W	1.89
	S 6½ W	2.00		N 61¾ W	4.34
	S 32½ E	2.48		N 85 W	2.29
	S 3 E	4.60		N 30¾ W	2.51
	S 10½ E	4.97		N 30¾ E	1.97
	S 23 E	1.25		S 72 E	1.30
	S 52 E	2.87		N 51 E	4.50
	S 9½ E	4.94		N 60 E	2.55
	S 34 W	3.36		N 38¾ E	3.16
	S 21½ E	5.20		N 21¾ E	1.61
	S 78¾ E	3.96		N 49¾ E	.83
	S 56½ E	8.79		N 9 E	3.30
	S 80½ E	2.98		N 66½ E	2.67
	S 19 E	2.06		N 1° E	.94
	S 32½ W	2.11		N 10½ W	2.20
	S 46½ E	2.77		N 27½ E	1.81
	N 71½ E	1.60		N 83½ E	2.13
	N 49 E	2.62		N 58½ E	1.65
	S 62½ E	.95		S 70½ E	1.76
	N 65 E	1.23		S 60½ E	1.62
	S 25½ E	1.10		N 81¾ E	1.50
	S 37 W	4.10		N 34 E	.83
	S 19½ E	2.16		N 58¾ E	1.80
	S 49½ E	5.33		N 67 E	1.00
	S 80¾ E	3.38		S 80½ E	4.40
	N 30 E	2.92		N 54 E	4.04
	N 39½ W	3.42		N 20 E	2.92
	N 21¾ E	1.52		N 5½ E	2.47
	N 46 E	4.03		N 28½ W	2.55
	N 88½ E	1.91		N 73 W	2.58
	N 75 E	1.58		N 66½ W	1.49
	S 15½ E	2.01		N 4 W	4.77
	S 27 W	3.92		N 23½ E	2.47
	S 6½ E	3.94		N 4 E	2.96
	S 49 E	4.26		N 43½ E	7.25
	N 77 E	3.80	5	N 50½ E	4.52
	N 12 E	4.17			
	N 80¾ E	2.25		N 52½ E	2.71
	S 30½ E	4.42		N 20½ E	3.97
	S 45½ E	4.43		N 13 E	6.20
	S 85½ E	2.25		N 41 E	4.70
	N 58 E	1.84		N 43½ E	2.16
2	N 14½ E	2.01		N 4 E	2.48
				N 69 E	1.94
	N 77° E	2.00	6	N 11¼ E	2.54
	East	2.45			
	S 52 E	1.31			
	S 6½ E	1.14			
	S 31½ W	3.20			
	S 35 E	1.39			
	S 62 E	2.32			
	S 3 W	2.54			
	S 43½ E	2.26			
	S 71 E	1.48			
	N 85¾ E	2.68			
	S 20 E	1.93			
	S 70½ E	1.42			
	S 83 E	2.50			
	S 81½ E	4.87			
	N 54 E	1.62			

	Mls	Chs	Lks
Total	4.	21.	15

A. Gast & Co. St. Louis, Mo.

(9)

Click Here for Field Notes

534

16

EXTERIOR LINES.

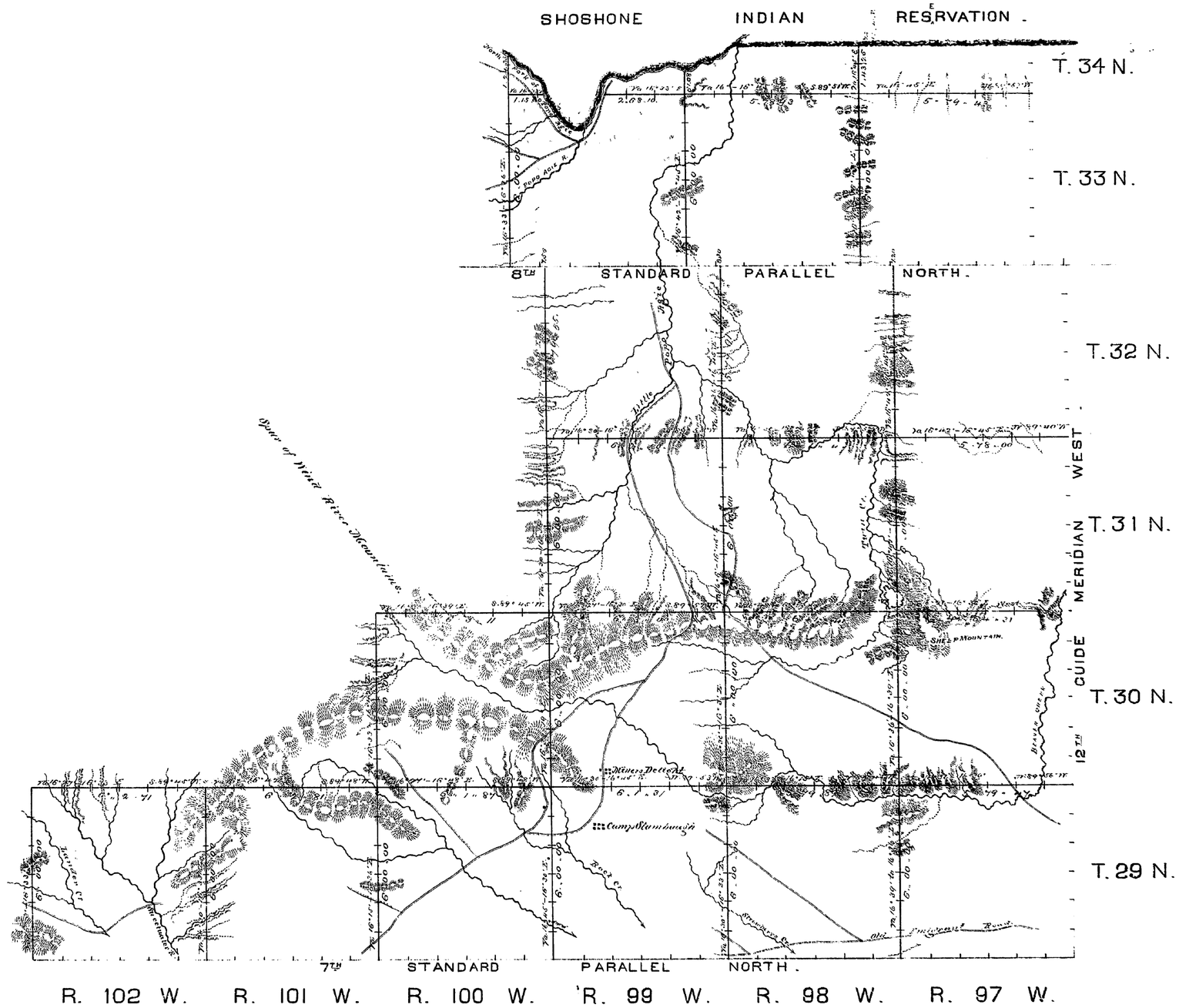

I hereby certify that the above Diagram of the Exterior lines of Townships 29, 30, 31, 32, 33 and 34 North, Ranges 97, 98 and 99 West, Townships 29 and 30 North, Range 100 West, and Townships 29 North, Ranges 101 and 102 all West of the 6th Principal Meridian, in Wyoming Territory, is strictly conformable to the field notes of the survey thereof on file in this Office, which have been examined and approved.

Surveyor General's Office.
Cheyenne Wyo. Sept. 25th 1877.

Edw. C. David
Surv. Gen.

Survey Designation	By Whom Surveyed	Date of Contract	Amount of Survey	When Surveyed
			Chs	
Township lines	William B. Yerby	April 2nd 1877.	210 " 53 " 24	June – Aug. 1877
Connections	" " "	" " "	" 60 " 91	" " "

(9)

Click Here for Field Notes

515

EIGHTH STANDARD PARALLEL NORTH,

From the 12th Guide Meridian W. between Townships 32 & 33 N. in Ranges 97, 98, 99 & 100 W. of the 6th Prin.l Meridian.

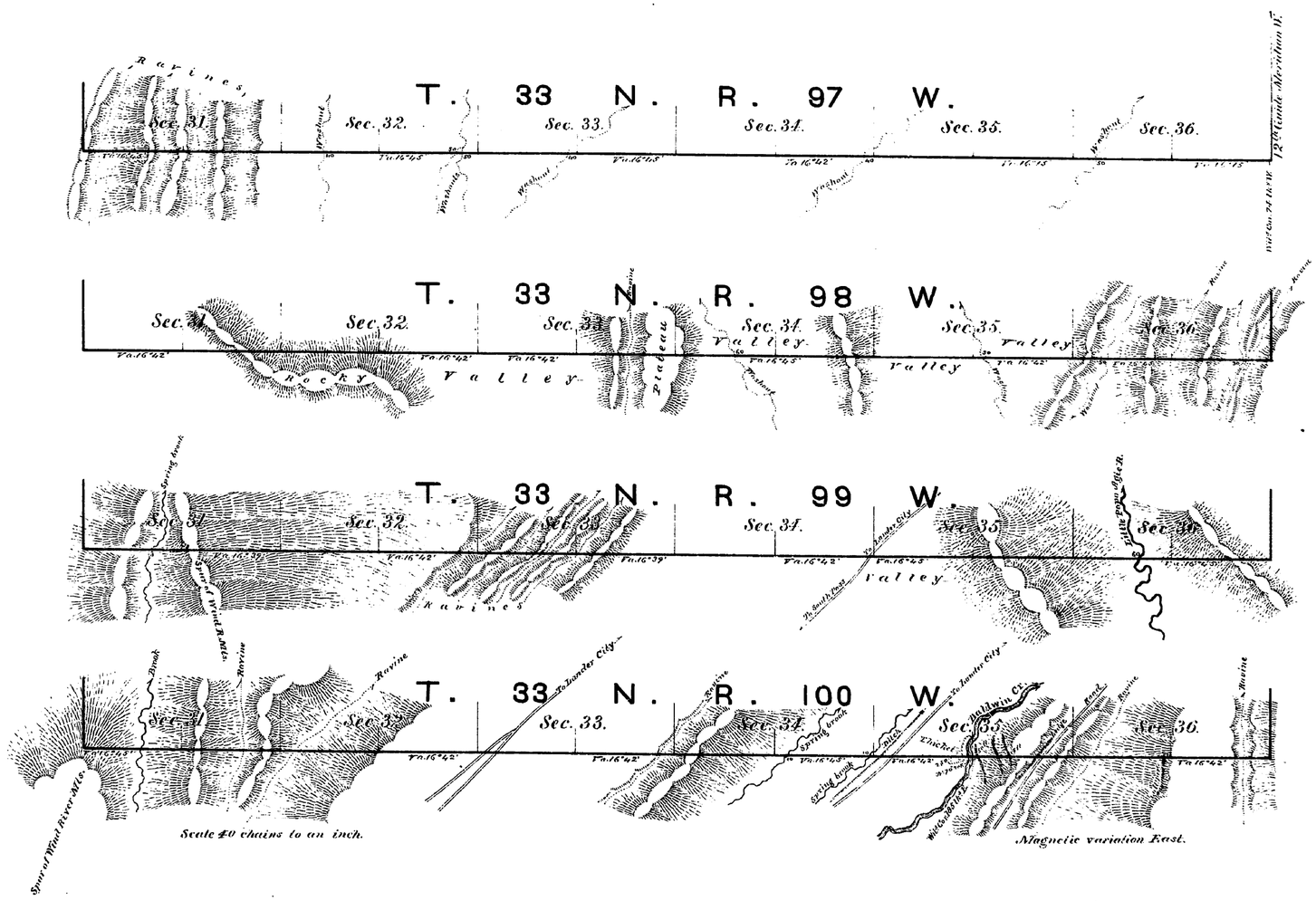

Surveys designated.	By whom surveyed.	Date of contract.	Amount of surveys.	When surveyed.
8th Stand.d Par.l N.	William B. Yerby.	April 2nd 1877.	24 Miles.	June 3rd to 6th 1877.

I hereby certify that the above diagram of the 8th Standard Parallel N. from the 12th Guide Mer.n W. to Range 102 W. of the 6th Principal Meridian, Wyoming Territory, is strictly conformable to the original field notes of the survey thereof, on file in this office, which have been examined and approved.

Surveyor General's Office,
Cheyenne, Wyo. July 26. 1877.

Edw. C. David
Surveyor General.