32

Click Here for Field Notes

46

4578

Township No 34 North, Range No 95 West of the 6th Principal Meridian

WIND RIVER
OR
SHOSHONE INDIAN RESERVATION

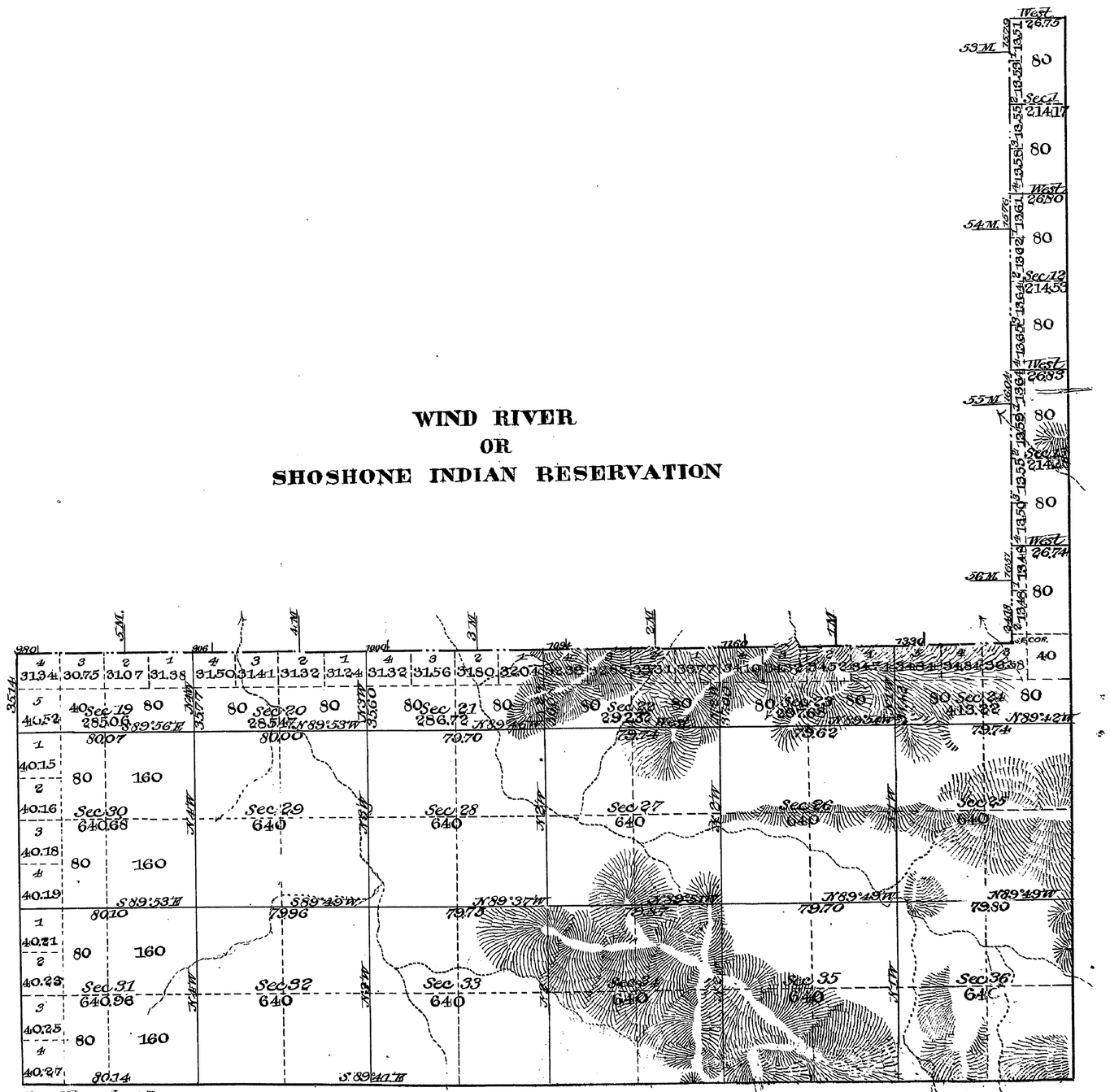

Subdivision lines at intermediate rates 3 chs 44 links 11 links
" " minimum " 21 " 76 " 18 "
Connection " " " " 1 " 48 " 80 "

Total number of Acres 70185.09

Surveys Designated	By Whom Surveyed	Date of Contract	Amount of Surveys M.	Chs	Links	Date of Survey	Magnetic Declination
Subdivisions	Coleman & Gilcrest	Sept 2 1892	25	20	29	Sept 21-23 '92	16° 50' East
Connections	" "	" " "	1	48	80	" " " "	" "

The above diagram of Township No 34 North of Range No 95 West of the 6th Principal Meridian Wyoming, is strictly conformable to the field notes of the survey thereof on file in this office which have been examined and approved. Wm A. Richards
Surr Genl
Surveyor General's Office
Cheyenne Wyo June 8th 1893

2671

34-95

32 Indexed 4583

51

EXTERIOR LINES.

Scale 2 miles to 1 inch. Magnetic Variation East.

WIND RIVER

OR

SHOSHONE INDIAN

RESERVATION.

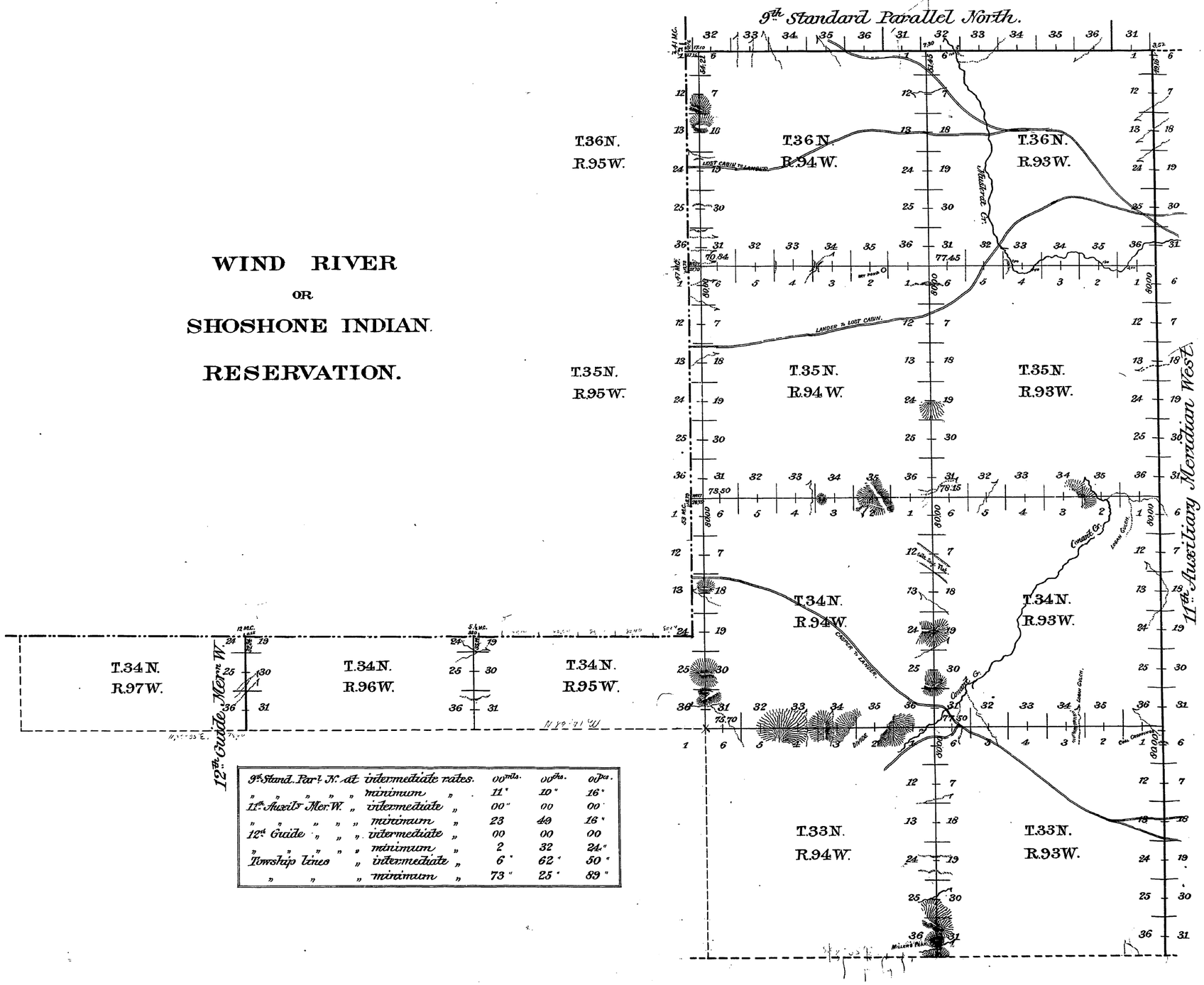

9th Stand. Par. N. at	intermediate rates.	00 mls.	00 chs.	00 lks.
" " " " "	minimum "	11 "	10 "	16 "
11th Auxily Mer. W. "	intermediate "	00 "	00	00
" " " " "	minimum "	23	49	16 "
12th Guide " " "	intermediate "	00	00	00
" " " " "	minimum "	2	32	24 "
Township lines "	intermediate "	6 "	62 "	50 "
" " "	minimum "	73 "	25 "	89 "

Surveys Designated.	By Whom Surveyed.	Date of Contract.	Amount of Surveys. Mls.	Chs.	Lks.	When Surveyed.	Magnetic Declination.
9th Stand. Par. N.	Coleman & Gilcrest	Sept. 2, 1892.	11	10	16	Oct. 11-12, 1892	16° 55' East.
11th Auxily Mer. W.	" " "	" " "	23	49	16	Sep. 25-26, "	16° 45' "
12th Guide Mer. W.	" " "	" " "	2	32	24	Sep. 19, "	16° 47' "
Township Lines.	" " "	" " "	80	08	39	Sep. 30-Oct. 24, 1892	16° 47'-17° 00' East.

The above diagram of the Exterior lines of Townships 33, 34, 35 and 36 North, Ranges 93 and 94 West, fractional Townships 34, 35 and 36 North, Range 95 West and fractional Townships 34 North, Ranges 96 and 97 West of the 6th Principal Meridian, Wyoming, is strictly conformable to the field notes of survey thereof on file in this office, which have been examined and approved.

U.S. Surveyor General's Office,
Cheyenne, Wyoming,
June 8th 1893.

Wm A. Richards
U.S. Surveyor General.

2676

32

4684

Orig 52

EXTERIOR LINES

Scale 1 inch = 2 Miles: Mag. Var. East.

WIND RIVER OR

SHOSHONE INDIAN

RESERVATION



Exterior lines at minimum rates 8 M. 38 Chs 14 Lks
Connection " " " " 8 " 70 "

Surveys Designated	By Whom Surveyed	Date of Contract	Amount of Surveys M.	Chs	Lks	Date of Contract	Magnetic Declination
Exteriors	Coleman & Gilcrest	Sept 2, 1892	8	38	14	Sept 21, 1892	16° 55' East
Connections	" "	" " "		8	70	" " "	" " "

The above diagram of the resurvey of the exterior lines on the south boundary of Township 34 North of Range 95 West, and the West boundary of Township 34 North of Range 97 West of the 6th Principal Meridian Wyoming is strictly conformable to the field notes of the survey thereof on file in this office which have been examined and approved.

Surveyor Generals Office
Cheyenne Wyo. June 8th 1893

Wm N. Richards
Surv't Gen'l

2677