Ac 6658

Click Here for Field Notes

ORIGINAL

TOWNSHIP 34 NORTH, RANGE 96 WEST OF THE SIXTH PRINCIPAL MERIDIAN, WYOMING

DEPENDENT RESURVEY

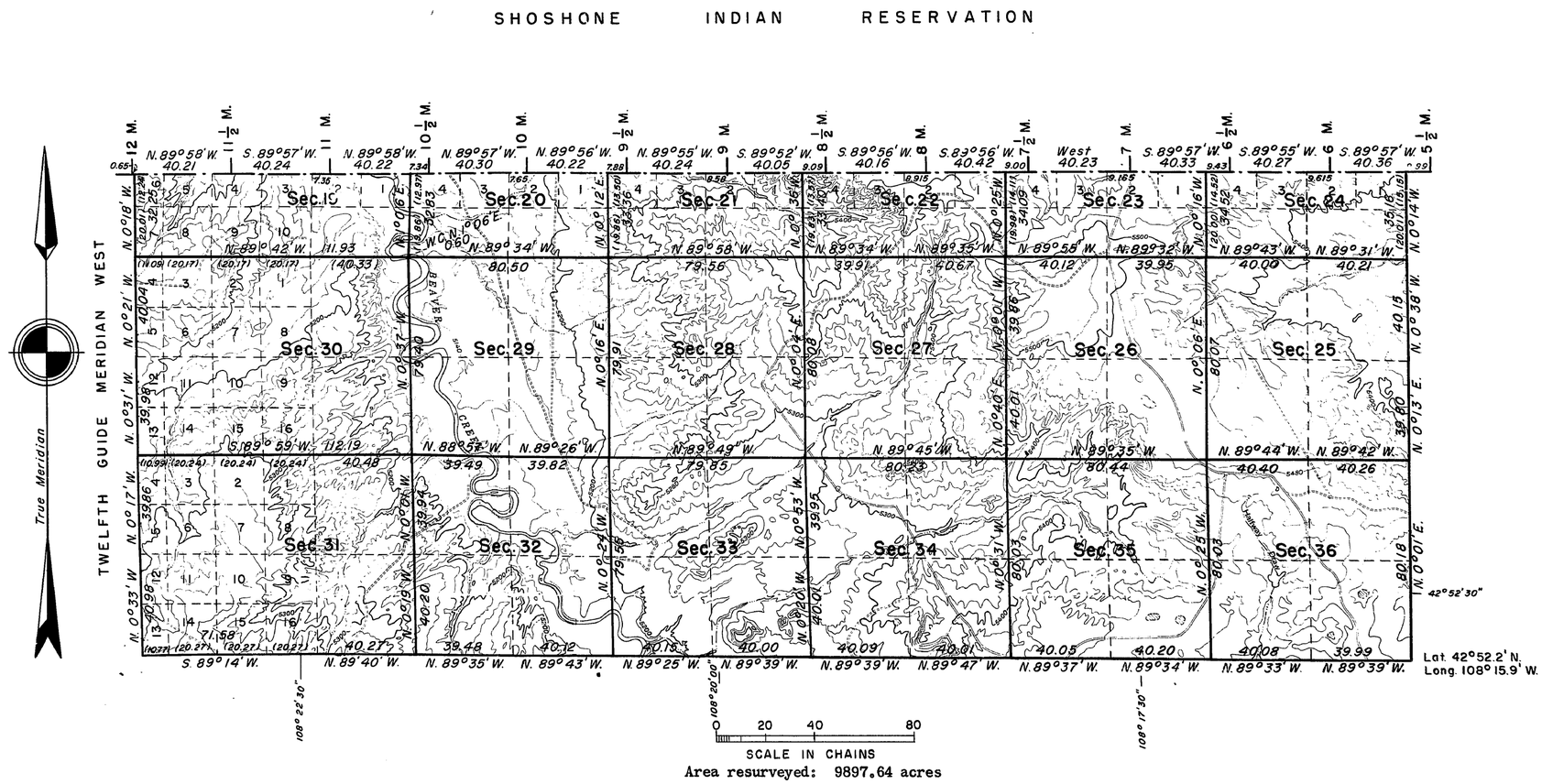

Area resurveyed: 9897.64 acres

This plat represents a retracement and reestablishment of the South and East boundaries, a portion of the South boundary of the Shoshone Indian Reservation, and the subdivisional lines, designed to restore the corners in their original locations according to the best available evidence. The lottings and areas are as shown on the plat approved June 8, 1893.

Resurvey was executed by Russell C. MacDonald November 4 to 18, 1952, under special instructions dated May 5, 1945 for Group 207, Wyoming.

Resurvey of West boundary by R. C. MacDonald in 1952.

UNITED STATES DEPARTMENT OF THE INTERIOR
BUREAU OF LAND MANAGEMENT
Washington, D. C. December 13, 1955

This plat is strictly conformable to the approved field notes, and the survey, having been correctly executed in accordance with the requirements of law and the regulations of this Bureau, is hereby accepted.

For the Director

Earl G. Harrington

Cadastral Engineering Staff Officer

Topographic mapping and reproduction by the U. S. Geological Survey from portions of Arapahoe, Arapahoe NE, Nine Mile Hill and Bringolf Ranch quadrangles.

M.L.L.

2674-A

34-96

32

Click Here for Field Notes

49

4581

Township No. 34 North, Range No. 96 West of the 6th Principal Meridian.

WIND RIVER OR SHOSHONE INDIAN RESERVATION.

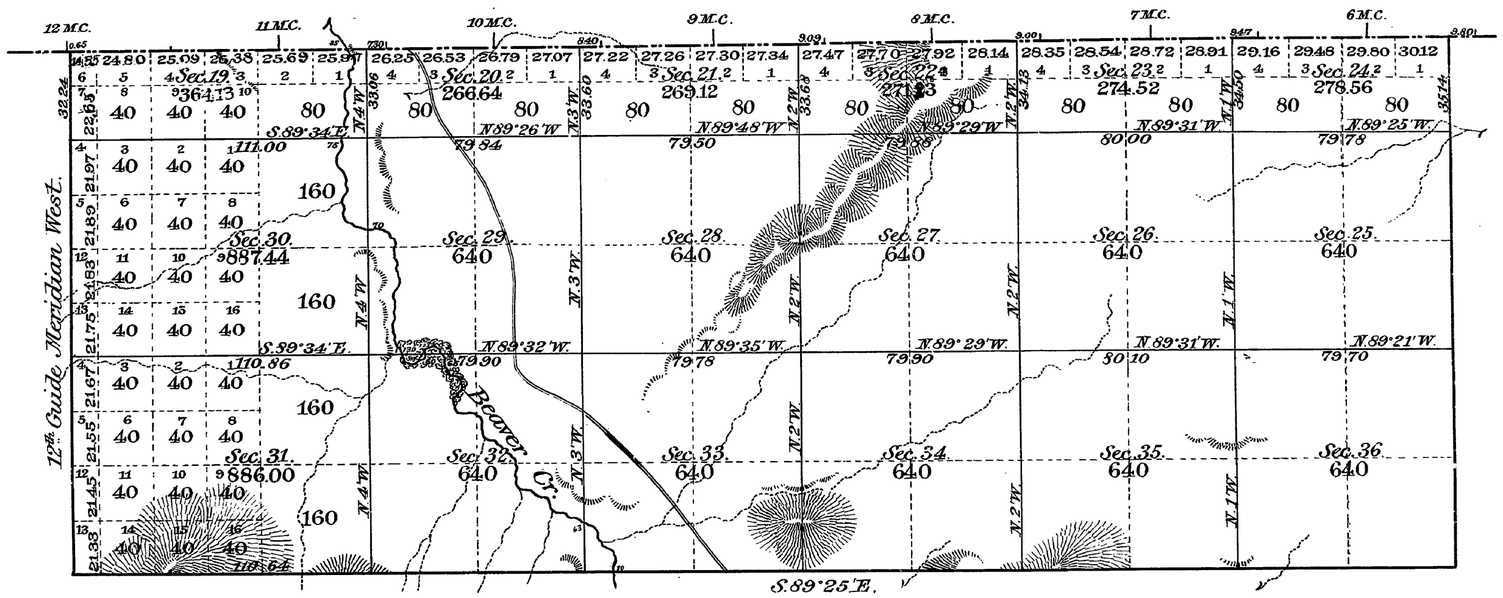

Subdivision lines at intermediate rates 0 mls. 18 chs. 00 lks.
" " " " " 24 " 51 " 21 "
Connection " " " " 0 " 43 " 91 "

Resurvey by G.H. Brodrick bet. secs. 27-28 33-34, Aug. 16-1950

Total number of Acres, 9897.64

Surveys Designated.	By Whom Surveyed.	Date of Contract.	Amount of Surveys. Mi.	Ch.	Lk.	When Surveyed.	Magnetic Declination.
Subdivisions	Coleman & Gilcrest	Sept. 2d 1892	24	69	21	Sept 22-24, 1892	16°50' East.
Connections	" " "	" " "		43	91	" " "	" "

The above map of fractional Township 34 North, Range 96 West of the 6th Principal Meridian, Wyoming, is strictly conformable to the field notes of survey thereof on file in this office, which have been examined and approved.

U.S. Surveyor General's Office,
Cheyenne, Wyoming,
June 8th 1893.

Wm A. Richards
U.S. Surveyor General.

2674

34-96

32 Indexed 4583

51

EXTERIOR LINES.

Scale 2 miles to 1 inch. Magnetic Variation East.

WIND RIVER

OR

SHOSHONE INDIAN

RESERVATION.

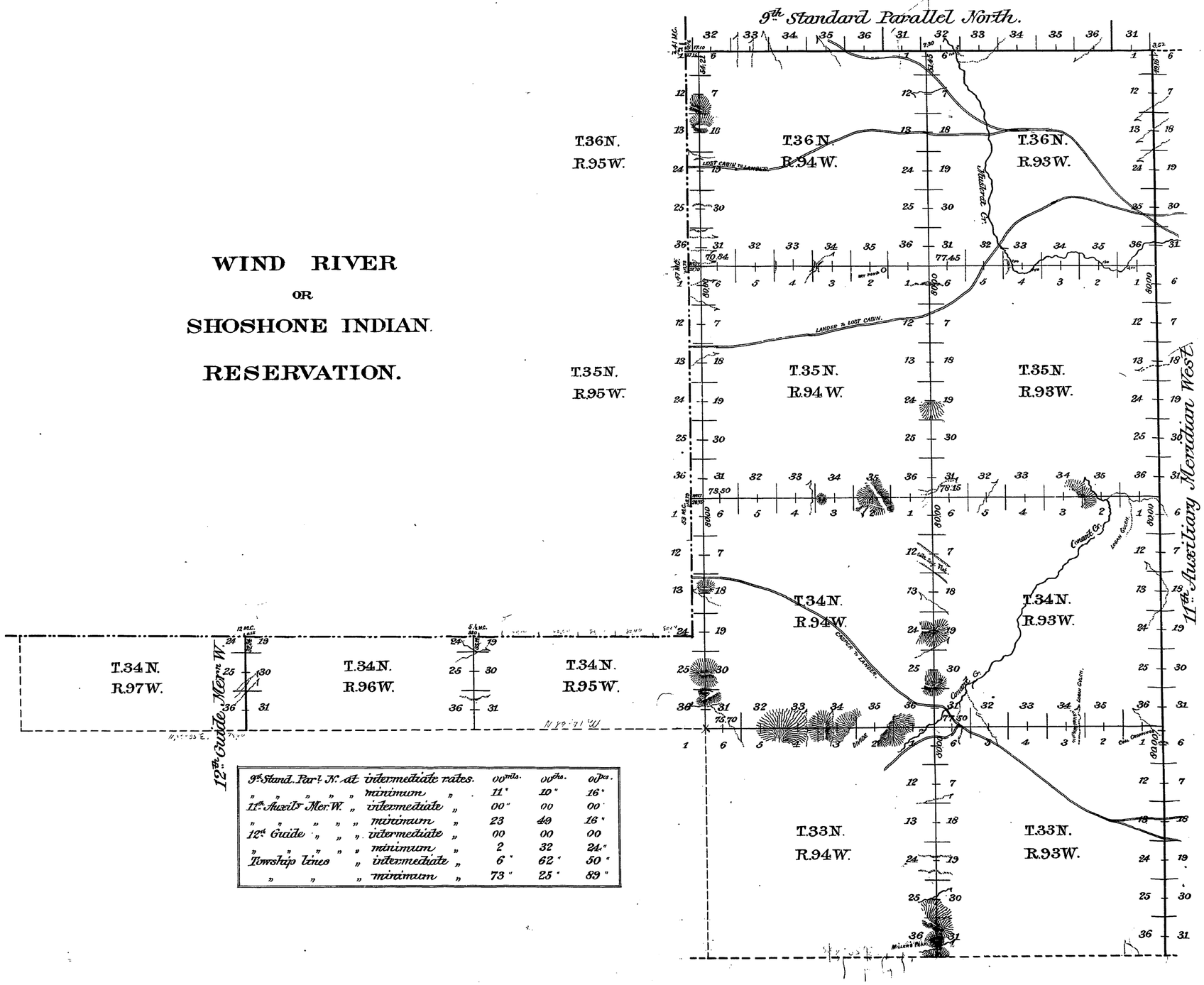

9th Stand. Par. N. at	intermediate rates.	00 mls.	00 chs.	00 lks.
" " " " "	minimum "	11 "	10 "	16 "
11th Auxily Mer. W. "	intermediate "	00 "	00	00
" " " " "	minimum "	23	49	16 "
12th Guide " " "	intermediate "	00	00	00
" " " " "	minimum "	2	32	24 "
Township lines "	intermediate "	6 "	62 "	50 "
" " "	minimum "	73 "	25 "	89 "

Surveys Designated.	By Whom Surveyed.	Date of Contract.	Amount of Surveys. Mls.	Chs.	Lks.	When Surveyed.	Magnetic Declination.
9th Stand. Par. N.	Coleman & Gilcrest	Sept. 2, 1892.	11	10	16	Oct. 11-12, 1892	16° 55' East.
11th Auxily Mer. W.	" " "	" " "	23	49	16	Sep. 25-26, "	16° 45' "
12th Guide Mer. W.	" " "	" " "	2	32	24	Sep. 19, "	16° 47' "
Township Lines.	" " "	" " "	80	08	39	Sep. 30-Oct. 24, 1892	16° 47'-17° 00' East.

The above diagram of the Exterior lines of Townships 33, 34, 35 and 36 North, Ranges 93 and 94 West, fractional Townships 34, 35 and 36 North, Range 95 West and fractional Townships 34 North, Ranges 96 and 97 West of the 6th Principal Meridian, Wyoming, is strictly conformable to the field notes of survey thereof on file in this office, which have been examined and approved.

U.S. Surveyor General's Office,
Cheyenne, Wyoming,
June 8th 1893.

Wm A. Richards
U.S. Surveyor General.

2676

Click Here for Field Notes

TWELFTH GUIDE MERIDIAN WEST,

From 5th Stand.d Par.l N. to S. Bound.y of Shoshone Indian Reservation, & in Townships 21 to 34 N. inclusive, between Ranges 96 & 97 W. of the 6th Principal Meridian, Wyoming Territory.

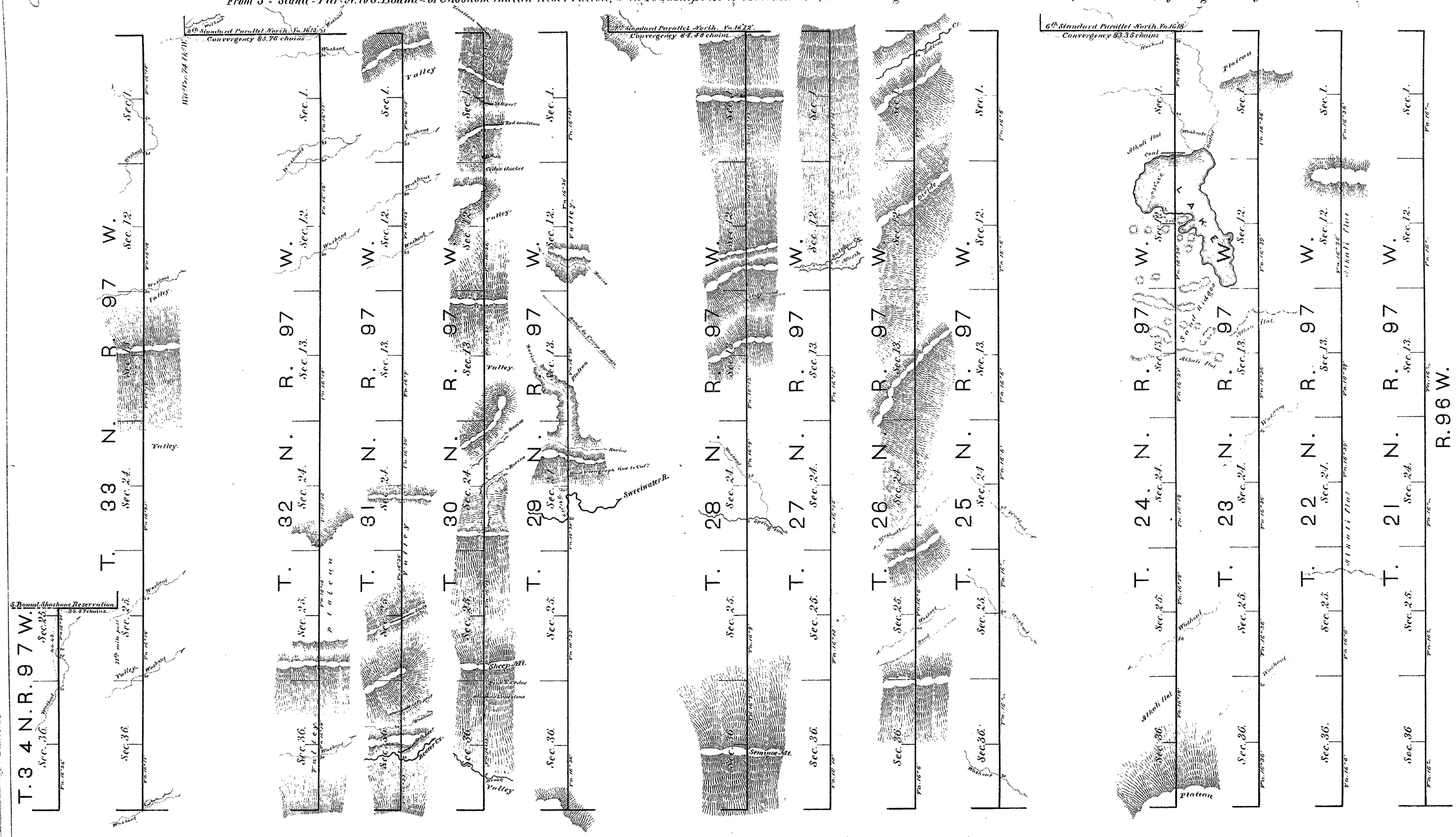

Scale 40 chains to an inch.

Surveys designated.	By whom surveyed.	Date of contract.	Amount of surveys.	When surveyed.
12th Guide Mer.d W.	Wm. B. Yerby.	April 2nd 1877.	79 . 44 . 43	May & June, 1877.
Convergency.	" " "	" " "	3 . 13 . 59	" " "
Connections.	" " "	" " "	35 . 57	" " "
		Total	83 . 13 . 59	

I hereby certify, that the above diagram, of the 12th Guide Meridian W. in T. 21 to 34 North, R. 96 & 97 West of the 6th Principal Meridian, in Wyoming Territory, is strictly conformable to the original field notes of the survey thereof, on file in this office, which have been examined and approved.

Surveyor General's Office,
Cheyenne, Wyo. July 26. 1877.

Edw. C. David
Surveyor General.

Magnetic variation East.