537

[Click Here for Field Notes]

ORIGINAL

PLAT OF SURVEY OF ROGERS ISLAND

TOWNSHIP No. 34 NORTH, RANGE No. 99 WEST OF THE SIXTH PRINCIPAL MERIDIAN, WYOMING

Scale, 10 Chains to an Inch

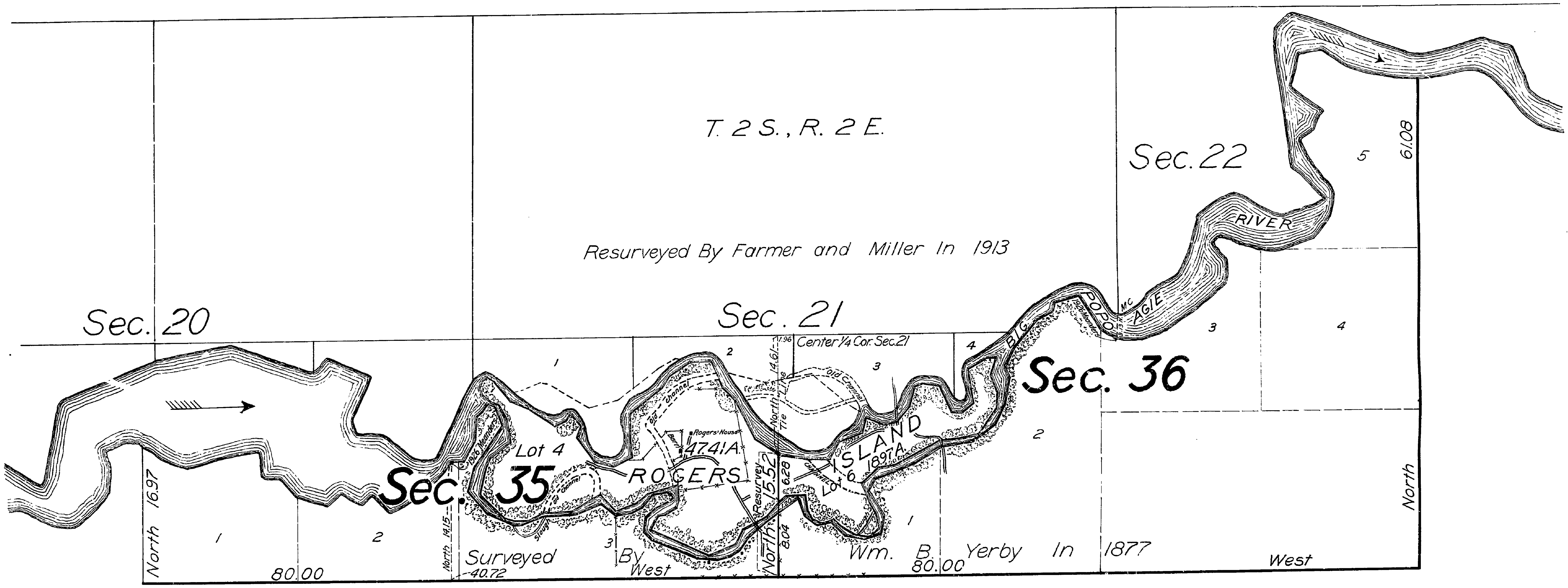

LINES DESIGNATED	BY WHOM SURVEYED	GROUP No.	GROUP DATE	MILEAGE MLS.	MILEAGE CHS.	WHEN SURVEYED BEGUN	WHEN SURVEYED COMPLETED
Subdivisional	Clyde W. Atherly	88	Dec. 20, 1926		15.52	Oct. 21, 1927	Oct. 26, 1927
Connection	"	"	"		74.57	"	"
Meander	"	"	Feb. 26, 1926 Dec. 20, 1926	4	48.58	July 5, 1926	"

Office of U.S. Supervisor of Surveys

Denver, Colorado, March 8, 1928.

The above plat of Rogers Island in Township No. 34 North, Range No. 99 West of the Sixth Principal Meridian, Wyoming, is strictly conformable to the field notes of the survey thereof which have been examined and approved

[signature]
U.S. Supervisor of Surveys

DEPARTMENT OF THE INTERIOR
GENERAL LAND OFFICE

Washington, D.C., March 27, 1928.

The survey represented by this plat having been correctly executed in accordance with the requirements of law and the regulations of this office is hereby approved

Thos C Havell
Assistant Commissioner

AMT

454-A

Trans. to Cheyenne L.O. June 22, 1928.

34-99

(9)

536

48

TOWNSHIP No. 34 NORTH, RANGE No. 99 WEST OF THE SIXTH PRINCIPAL MERIDIAN

G f F e E d D c C b B a A

g Sec. 6. Sec. 5. Sec. 4. Sec. 3. Sec. 2. Sec. 1. y

H Y

h Sec. 7. Sec. 8. Sec. 9. Sec. 10. Sec. 11. Sec. 12. x

I. X

i Sec. 18. Sec. 17. Sec. 16. Sec. 15. Sec. 14. Sec. 13. w

K W

k Sec. 19. Sec. 20. Sec. 21. Sec. 22. Sec. 23. Sec. 24. v

L V

l Sec. 30. Sec. 29. Sec. 28. Sec. 27. Sec. 26. Sec. 25. u

M U

m Sec. 31. Sec. 32. Sec. 33. Sec. 34. Sec. 35. Sec. 36.

N n O o P p Q q R r S s T t



Total number of Acres. 1240.10

Surveys Designated	By Whom Surveyed	Date of Contract	Amount of Surveys	When Surveyed
Township lines	Wm B. Yerby	April 2. 1877	M. 1 Chs. 73 Lks. 24	August. 1877
Subdivisions	Wm B. Yerby	April 2. 1877	1 . 73 . 24	Sept. 1877
Connections		Meanders	7 . 25 . 00	

Meanders of North Fork of Popo-Agie River.

Posts	Courses	Chs. Lks.	Posts	Courses	Chs. Lks.	Posts	Courses	Chs. Lks.
Down the right bank.				S 54½° E.	5.76		S 70½° E.	5.58
				S 36½° W.	2.88		N 11° E.	1.61
1	S 1.3½° E.	2.70		S 45½° E.	3.91		N 73° E.	3.13
	S 66½° E.	2.62		S 46½° W.	1.15		N 58½° E.	2.09
	S 82° E.	2.24		N 78½° W.	2.86		N 46¾° E.	.90
	N 68° E.	3.09		S 12¼° W.	1.65		S 22½° E.	1.16
	N 50° E.	2.81		S 1½° E.	3.35		N 87¼° E.	.66
	N 15° E.	2.32		S 61¾° E.	4.46		N 83½° E.	2.96
	N 55° E.	1.86		S 43½° E.	4.16		S 53° E.	7.36
	N 80½° E.	.50		S 26° W.	1.88		S 68½° E.	2.19
	S 87° E.	4.50		N 83° W.	2.36		S 87½° E.	3.19
	S 62° E.	2.81		S 62½° W.	2.50		N 70° E.	2.70
	N 81° E.	2.73		S 26° W.	2.33		N 34½° E.	1.74
	N 68½° E.	2.14		South	2.36		N 50½° E.	3.83
	N. 2° E.	.95		S 20¾° E.	1.98	7	N 42½° E.	1.78
	S 80½° E.	7.08		S 71½° E.	4.38			
	N 34½° E.	4.91		S 61½° E.	2.35		N 60¾° E.	1.29
	N 45° W.	3.49		S 13½° W.	1.67		S 72° E.	2.18
	N 28½° E.	2.19		S 54¾° W.	4.61		S 63½° E.	5.71
	N 80° E.	3.99		S 23½° W.	2.35		S 87½° E.	2.65
	S 28½° E.	1.08		S 12½° E.	5.20		N 33½° E.	2.66
	S 22¾° W.	1.67	4	S 13° W.	2.72		N 13¾° W.	2.04
	S 22° E.	2.96					N 46½° E.	4.16
	S 61° E.	3.53	5	N 9° W.	3.08		N 64½° E.	3.90
	N 89¾° E.	5.10		N 15½° W.	1.58		N 59¾° E.	2.86
	N 61° E.	4.06		N 23° E.	3.21		N 36½° E.	3.40
	N 80° E.	2.95		N 44½° E.	3.26		N 6½° E.	6.61
	S 2° W.	2.85		S 84½° E.	5.34		N 23½° E.	5.08
	S 22½° E.	3.47		S 65° E.	4.09		N 69½° E.	2.18
	S 47½° E.	4.00		N 50½° E.	2.88		S 55½° E.	3.75
	S 45¾° W.	6.70		N 10° E.	4.06		S 68½° E.	3.25
	S 87¼° E.	2.70		S 88½° E.	6.31		S 86½° E.	6.06
	S 46½° E.	5.88		S 14½° E.	12.09		N 77° E.	3.36
	S 4½° W.	4.51		S 85° E.	3.87		N 51° E.	8.50
	S 63½° E.	3.36		N 87° E.	2.76		N 45° E.	1.34
	N 63° E.	2.84		N 69½° E.	5.75		N 6° W.	2.58
	S 67½° E.	3.66		S 73° E.	3.17		N 23½° W.	1.59
	S 43° W.	2.69		S 67¾° E.	.79		N 56° W.	1.50
2	S 48° W.	1.65		N 84° E.	3.29		N 50½° E.	1.50
				S 62° E.	3.30		S 66° E.	3.39
	S 18½° W.	1.83		S 80° E.	3.52		N 88½° E.	5.97
	S 56¾° E.	1.47		N 54½° E.	4.36		N 72½° E.	2.66
	S 72½° E.	3.27		N 42° E.	1.52		N 38½° E.	3.37
	S 25° E.	2.03		N 2° E.	3.45		N 13° E.	2.85
	S 28° W.	1.65		N 10° W.	2.02		N 36° W.	3.38
	S 23° E.	1.83		N 69° E.	2.78		N 49½° W.	3.23
	S 45° E.	1.80		S 89° E.	1.57		N 2½° E.	2.19
	S 14° E.	8.10	6	S 22° E.	.63		N 53° E.	2.33
	S 50½° E.	2.07		S 65½° E.	1.29		N 32½° E.	1.30
	N 81° E.	2.82		S 50¾° E.	1.39		N 6¾° E.	1.02
	N 61½° E.	1.84		S 68° E.	1.03		N 50½° W.	1.89
	N 19½° E.	2.61		S 75½° E.	2.51		N 11½° E.	4.04
	N 51° E.	3.06		N 78½° E.	4.57		N 79¾° E.	2.84
3	S 80¾° E.	.69		N 80½° E.	4.48		S 55½° E.	3.47
				S 3¾° E.	3.05		S 69½° E.	2.77
	S 47° E.	4.54		S 41½° E.	.95		S 80½° E.	4.08
	S 4° W.	1.36		N 88¾° E.	1.82	8	S 88½° E.	2.86
	S 21¾° W.	1.42		S 43½° E.	2.79			
	S 14½° E.	6.06		S 74½° E.	4.78			
	S 44½° E.	3.66		N 54° E.	2.08			
	S 32° W.	3.77		S 65½° E.	2.85			
	S 4½° E.	1.10		N 54½° E.	1.71			
	S 24½° E.	4.73		S 45½° E.	3.16			
	S 48¾° E.	2.39		N 64° E.	4.26			
	N 72¾° E.	2.43		N 59¾° E.	3.88			
	N 16½° E.	3.55		N 84° E.	3.32			
	N 10° W.	1.92		S 40° E.	5.30			
	N 61¾° E.	.70		S 53½° E.	1.72			

	Mi.	Chs.	Lks.
Total	7.	25	00

The above Map of Township No. 34 North of Range No. 99 West of the Sixth Principal Meridian in Wyoming Territory is strictly conformable to the field notes of the survey thereof on file in this Office, which have been examined and approved

Surveyor General's Office,
Cheyenne Wyoming
Nov. 23. 1877

Edw. C. David
Surv. Genl.

A. Gast & Co., St. Louis, Mo.

454

34 - 99

(9)

Click Here for Field Notes

534

46

EXTERIOR LINES.

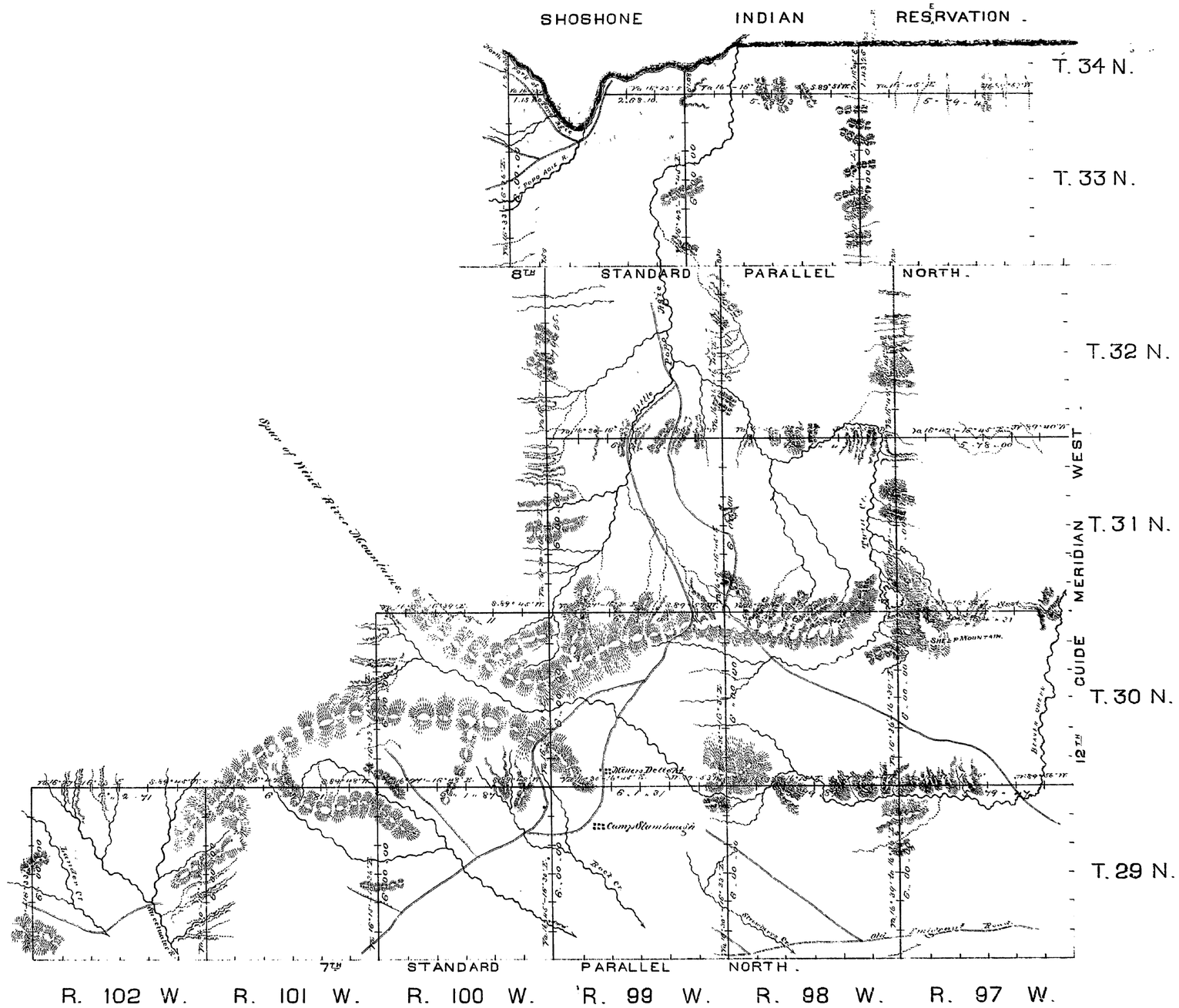

I hereby certify that the above Diagram of the Exterior lines of Townships 29, 30, 31, 32, 33 and 34 North, Ranges 97, 98 and 99 West, Townships 29 and 30 North, Range 100 West, and Townships 29 North, Ranges 101 and 102 all West of the 6th Principal Meridian, in Wyoming Territory, is strictly conformable to the field notes of the survey thereof on file in this Office, which have been examined and approved.

Surveyor General's Office,
Cheyenne Wyo. Sept. 25th 1877.

Edw. C. David
Surv. Gen.

Survey Designation	By Whom Surveyed	Date of Contract	Amount of Survey M. Chs. Lks.	When Surveyed
Township lines	William B. Yerby	April 2nd 1877.	210 " 53 " 24	June – Aug. 1877
Connections	" " "	" " "	" 60 " 91	" " "