Click Here for Field Notes

ORIGINAL

6340

TOWNSHIP NO. 38 NORTH, RANGE NO. 90 WEST OF THE SIXTH PRINCIPAL MERIDIAN, WYOMING

DEPENDENT RESURVEY

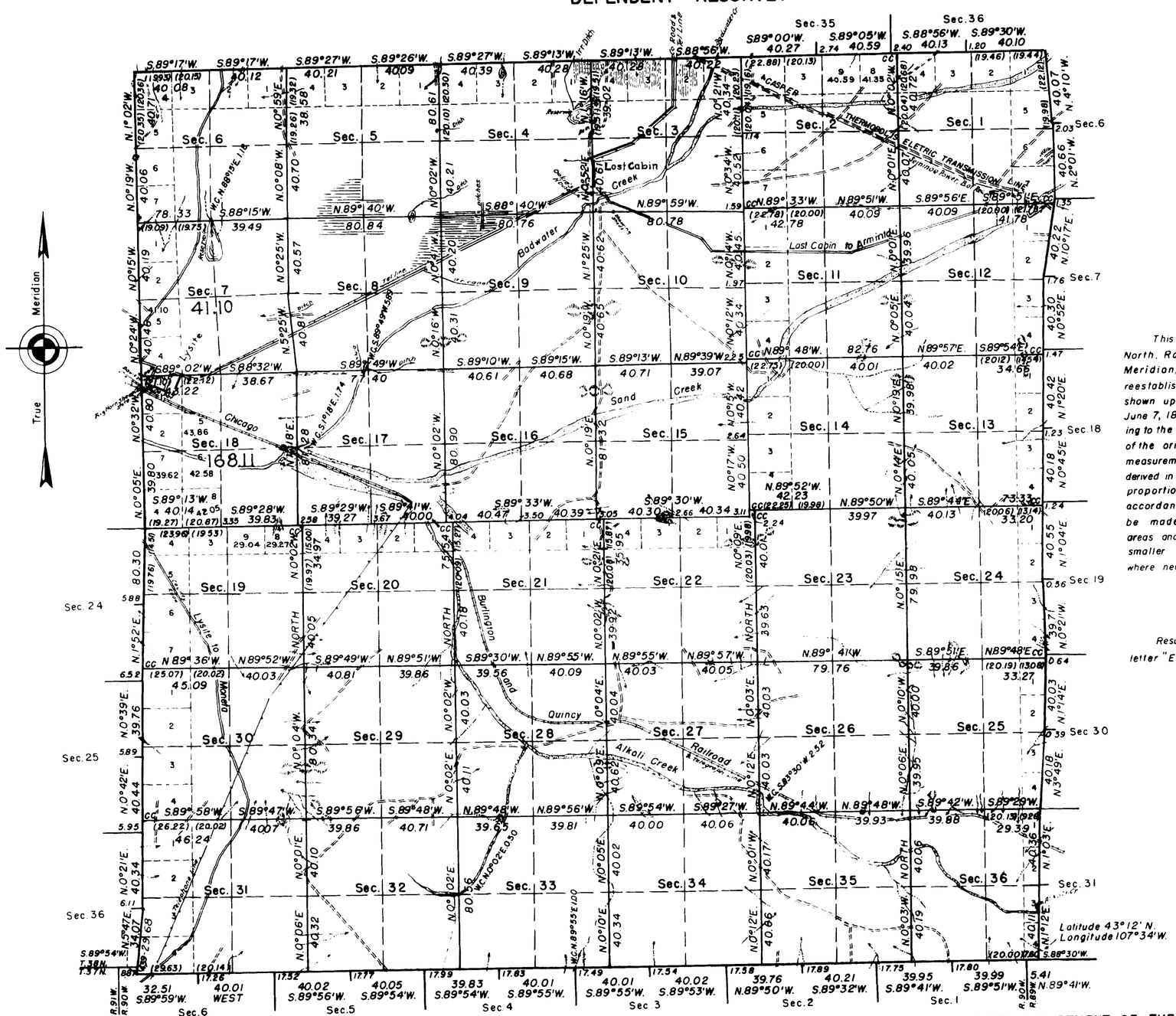

Scale: 1 inch = 40 chains

Mean Magnetic Declination, 16° E.

Area Resurveyed. 22,807.39 Acres.

LINES DESIGNATED	BY WHOM SURVEYED	GROUP No.	DATE OF SPECIAL INSTRUCTIONS	WHEN SURVEYED BEGUN	WHEN SURVEYED COMPLETED
Exterior	Ross W. Moor	188	February 19, 1941	June 3, 1941	August 6, 1941
Subdivisional	Anthony C. Kimmell	"	" "	June 1, 1942	July 17, 1942

MEMORANDUM

This plat of the resurvey of Township No. 38 North, Range No. 90 West of the Sixth Principal Meridian, Wyoming, delineates a retracement and reestablishment of the lines of the original survey as shown upon the plats approved June 25, 1891 and June 7, 1898, in their true original positions according to the best available evidence of the position of the original corners; all differences between the measurements shown on the original plats and those derived in the retracement have been distributed proportionally between accepted corners in accordance with surveying rules; reference will be made to the original plats for showing of the areas and more detailed descriptions of the various smaller subdivisions except in sections 2, 7, 18 and 19 where new areas and designations are shown.

Resurvey authorized by General Land Office letter "E" dated August 18, 1939.

UNITED STATES DEPARTMENT OF THE INTERIOR
GENERAL LAND OFFICE

Denver, Colorado, Nov. 10, 1944.

This plat of Township No. 38 North, Range No. 90 West of the Sixth Principal Meridian, Wyoming, is strictly conformable to the field notes of the resurvey thereof which have been examined and approved.

Supervisor of Surveys.

Washington, D. C., FEB 16 1945

The resurvey represented by this plat having been correctly executed in accordance with the requirements of law and the regulations of this office, is hereby accepted.

Joel David Wolfsohn
Assistant Commissioner.

2482-B

Trans. to Chief R. O.
Apr. 6, 1945

38 - 90

Click Here for Field Notes

4298

Fractional Township No. 38 North, Range No. 90 West of the 6th Principal Meridian

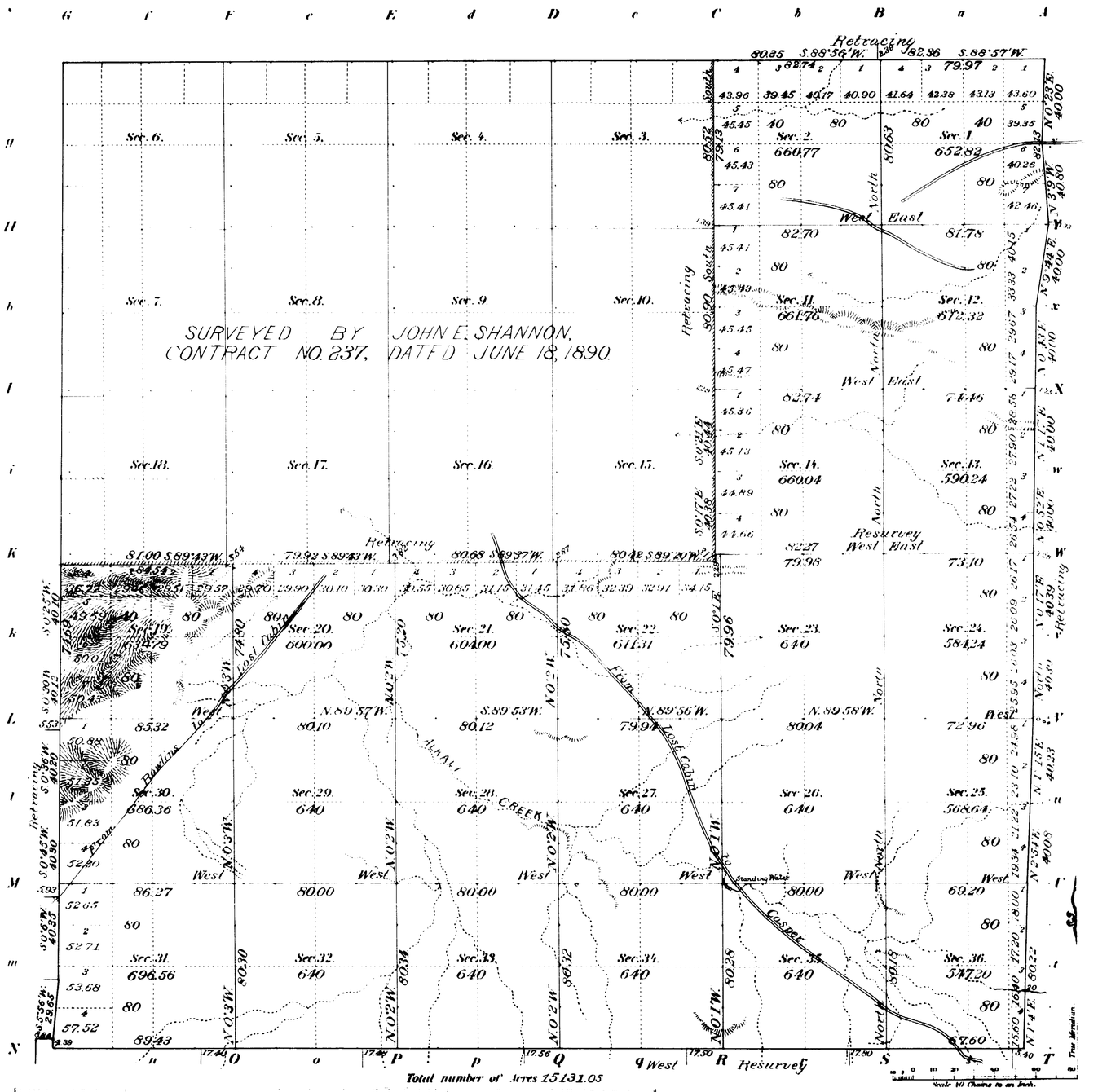

Meanders of

Posts	Courses	Ch.s Lk.s	Posts	Courses	Ch.s Lk.s	Posts	Courses	Ch.s Lk.s

Latitude	43°12'N.
Longitude	107°34'W.
Mean Mag. Decl.	16°30'E.

Surveys Designated	By Whom Surveyed	Date of Contract No.	Amount of Surveys M.	Ch.s	Lk.s	When Surveyed
Retracing E. N. and W. Township lines	J. Frank Warner	266 April 23, 1897	10	75	45	October 11 13, 1897
Subdivisions	"	" "	33	63	44	" 13 20, "
Connections	"	" "	1	45	51	" " "
S. Bdry. Resurvey	"	" "	5	77	3	June 29, "
Subdns "	"	" "	1	75	37	October 14, "
" Retracing	"	" "	7	4	24	" 12, "
Township lines	John E. Shannon	237 June 18, 1890	23	78	54	" 13 20, 1890
Subdivisions	"	" "	25	77	51	November 15 17, "

The above Map of Township No. 38 North of Range No. 90 West of the 6th Principal Meridian Wyoming is strictly conformable to the field notes of the survey thereof on file in this Office, which have been examined and approved.

Surveyor General's Office.
Cheyenne, Wyo. June 7, 1898

Alpheus P. Hamm
Sur. Gen.

Approved by Comm. letter June 1-1899

THE NORRIS PETERS CO. LITH. WASHINGTON, D.C.

2482-A

38 - 90

30

62.

Click Here for Field Notes

4297

Township No. 38 North, Range No. 90 West of the 6th Principal Meridian

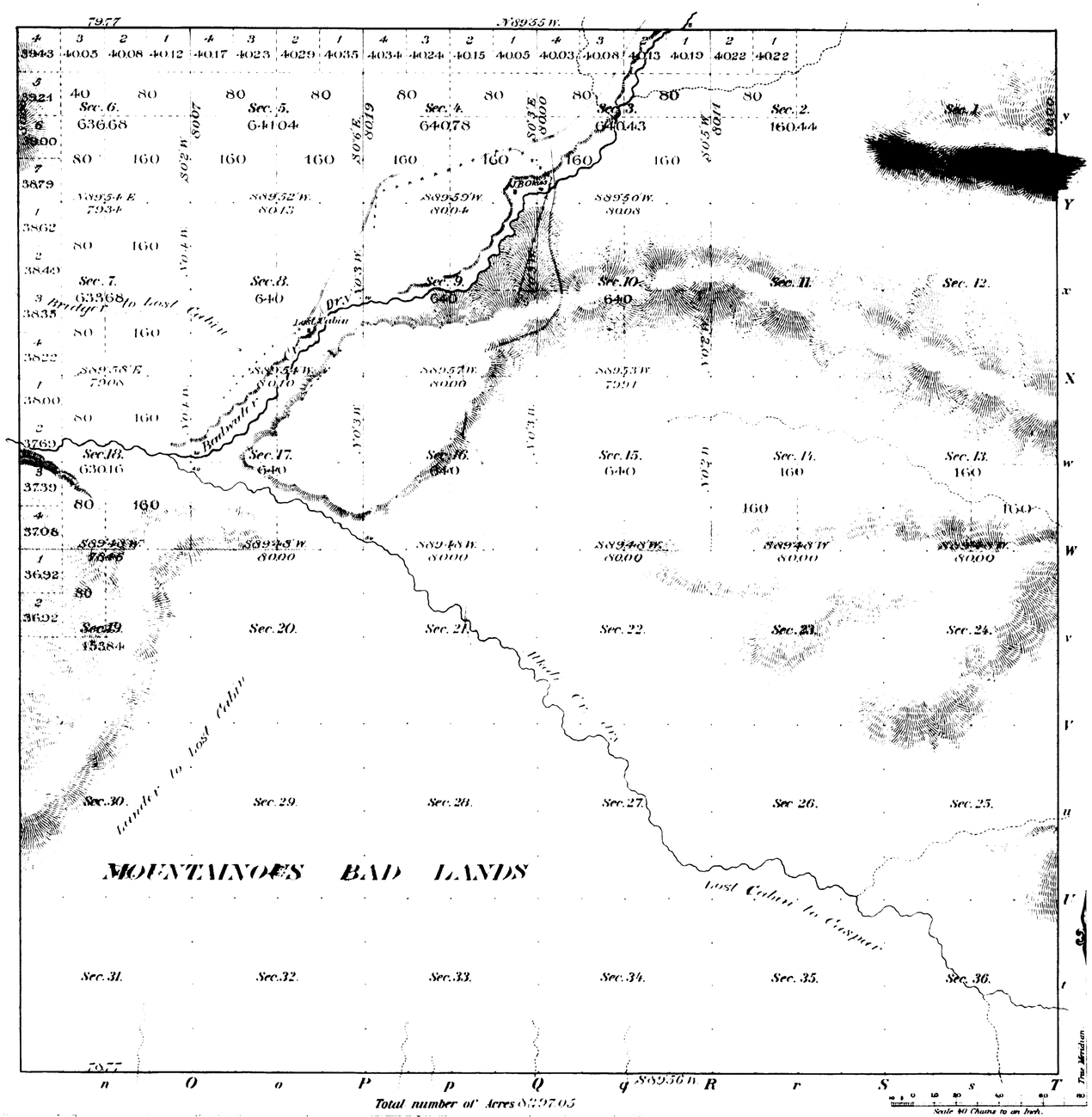

Meanders of

Posts	Courses	Ch's Lk's	Posts	Courses	Ch's Lk's	Posts	Courses	Ch's Lk's

Total number of Acres 8297.05

Surveys Designated	By Whom Surveyed	Date of Contract	Amount of Surveys M.	Ch's	Lk's	When Surveyed	Magnetic Declination
Township lines							
Subdivisions	John E. Shannon	June 18, 1890	23	77	51	Nov. 15 to 17, 1890	17° 15' East

The above Map of Township No. 38 North of Range No. 90 West of the 6th Principal Meridian, in Wyoming is strictly conformable to the field notes of the survey thereof on file in this Office, which have been examined and approved.

Surveyor Generals Office,
Cheyenne, Wyo. June 25th 1891

Wm A. Richards
Sur. Gen.l

2482

38-90

TOWNSHIP Nos. 37-40 NORTH, RANGE Nos. 89-92 WEST OF THE 6th. PRINCIPAL MERIDIAN, WYO.

DEPENDENT RESURVEY OF EXTERIOR LINES

SHEET 1 OF 2

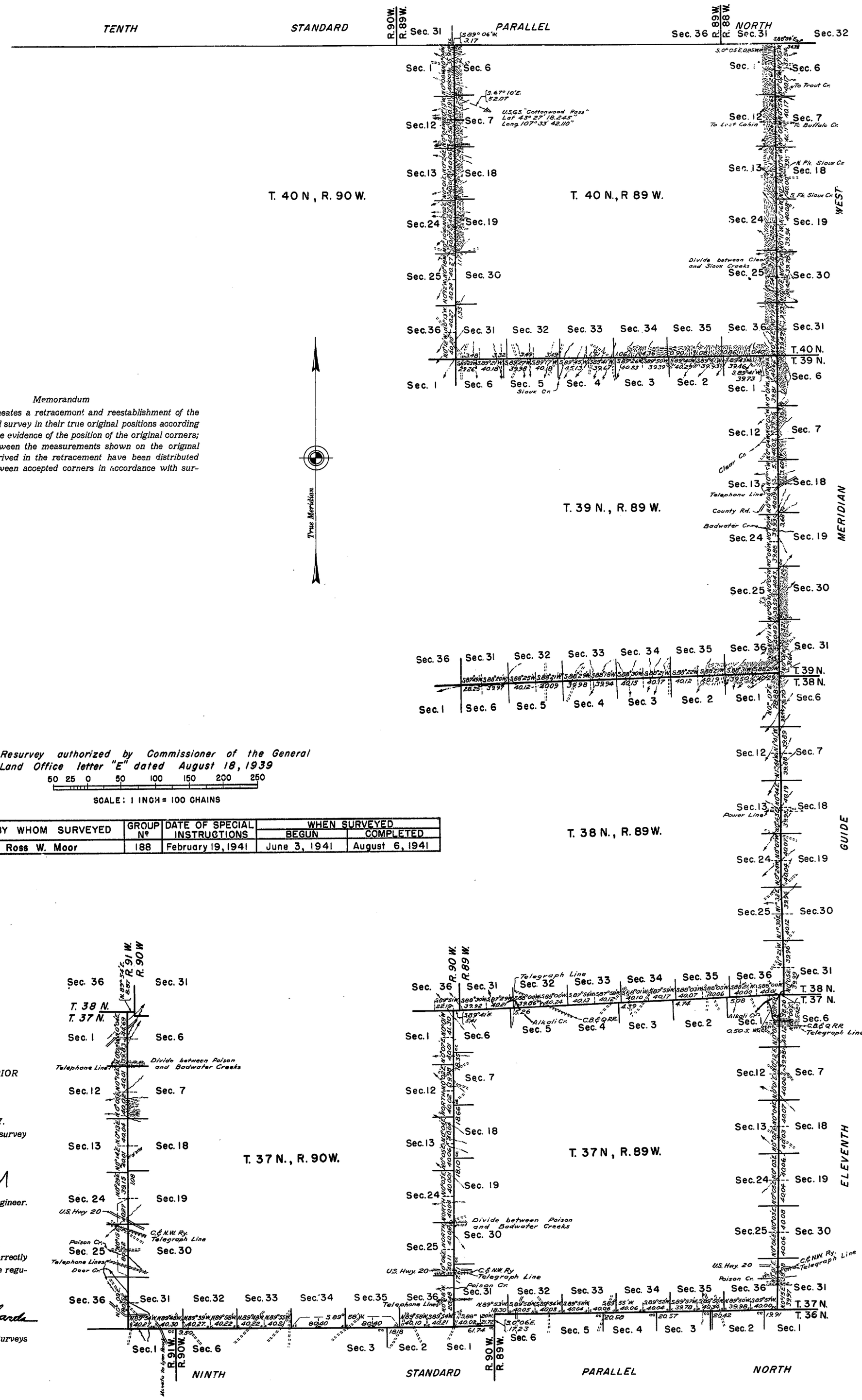

Memorandum

This plat delineates a retracement and reestablishment of the lines of the original survey in their true original positions according to the best available evidence of the position of the original corners; all differences between the measurements shown on the original plat and those derived in the retracement have been distributed proportionally between accepted corners in accordance with surveying rules.

Resurvey authorized by Commissioner of the General Land Office letter "E" dated August 18, 1939

50 25 0 50 100 150 200 250

SCALE: 1 INCH = 100 CHAINS

LINES DESIGNATED	BY WHOM SURVEYED	GROUP Nº	DATE OF SPECIAL INSTRUCTIONS	WHEN SURVEYED	
				BEGUN	COMPLETED
Exteriors	Ross W. Moor	188	February 19, 1941	June 3, 1941	August 6, 1941

UNITED STATES DEPARTMENT OF THE INTERIOR
BUREAU OF LAND MANAGEMENT

Denver, Colorado, October 27, 1947.

This plat is strictly conformable to the field notes of the survey which have been examined and approved.

Earl G. Harrington

Acting Assistant Chief Cadastral Engineer.

Washington, D. C., July 7, 1948.

The survey represented by this plat, having been correctly executed in accordance with the requirements of law and the regulations of this office, is hereby accepted.

For the Director:

William H. Richards

Acting Chief, Branch of Surveys

J.B.M.

ORIGINAL

TOWNSHIP Nos. 37-40 NORTH, RANGE Nos. 89-92 WEST OF THE 6th. PRINCIPAL MERIDIAN, WYO.

DEPENDENT RESURVEY OF EXTERIOR LINES

SHEET 2 OF 2

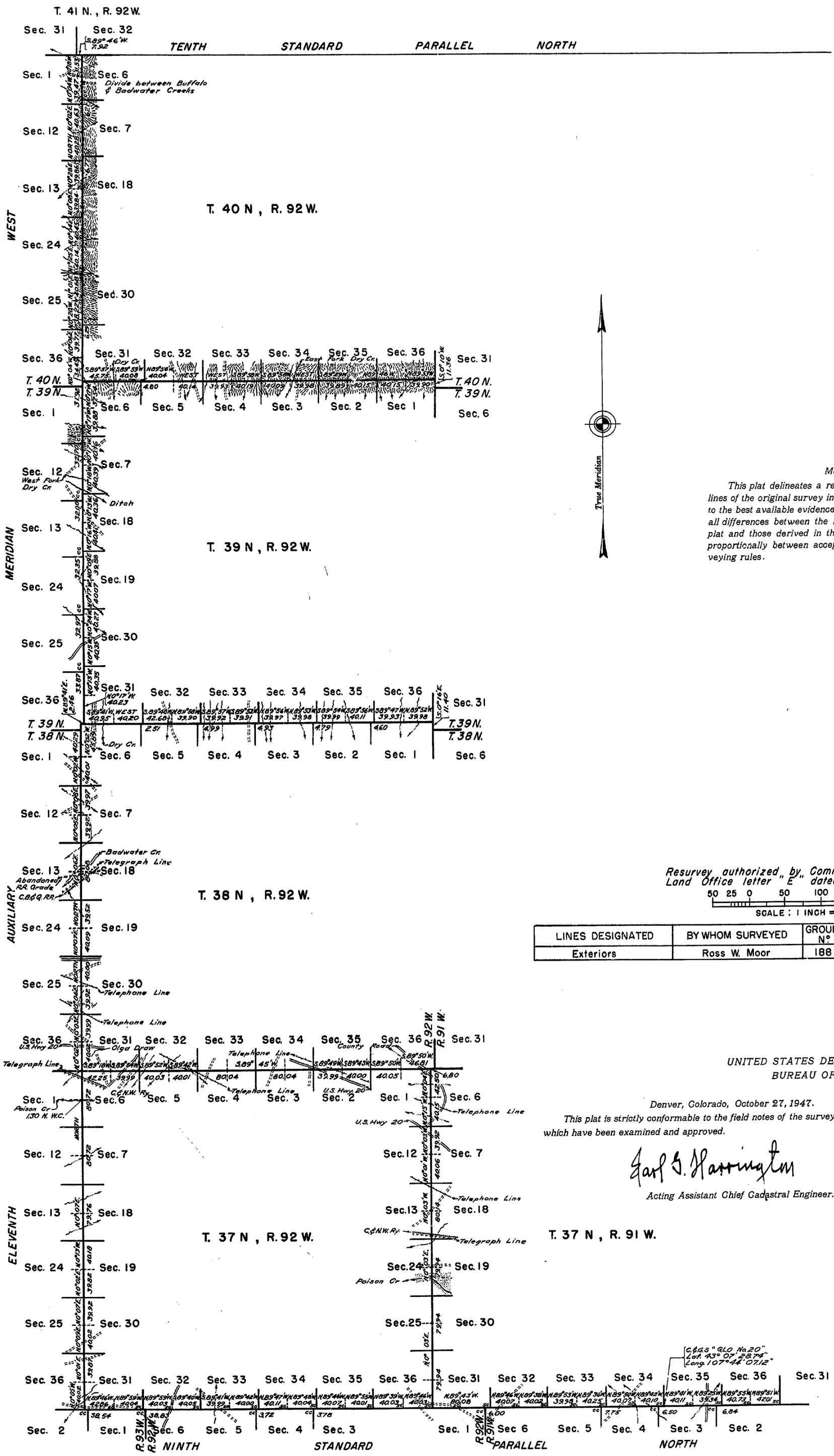

Memorandum

This plat delineates a retracement and reestablishment of the lines of the original survey in their true original positions according to the best available evidence of the position of the original corners; all differences between the measurements shown on the original plat and those derived in the retracement have been distributed proportionally between accepted corners in accordance with surveying rules.

Resurvey authorized by Commissioner of the General Land Office letter "E" dated August 18, 1939.

50 25 0 50 100 150 200 250

SCALE: 1 INCH = 100 CHAINS

LINES DESIGNATED	BY WHOM SURVEYED	GROUP Nº	DATE OF SPECIAL INSTRUCTIONS	WHEN SURVEYED	
				BEGUN	COMPLETED
Exteriors	Ross W. Moor	188	February 19, 1941	June 3, 1941	August 6, 1941

UNITED STATES DEPARTMENT OF THE INTERIOR
BUREAU OF LAND MANAGEMENT

Denver, Colorado, October 27, 1947.

This plat is strictly conformable to the field notes of the survey which have been examined and approved.

Earl G. Harrington

Acting Assistant Chief Cadastral Engineer.

Washington, D. C., July 7, 1948.

The survey represented by this plat, having been correctly executed in accordance with the requirements of law and the regulations of this office, is hereby accepted.

For the Director:

William H. Richards

Acting Chief, Branch of Surveys

Agreg. No. 6448

J.B.M.

4692

TOWNSHIP EXTERIORS

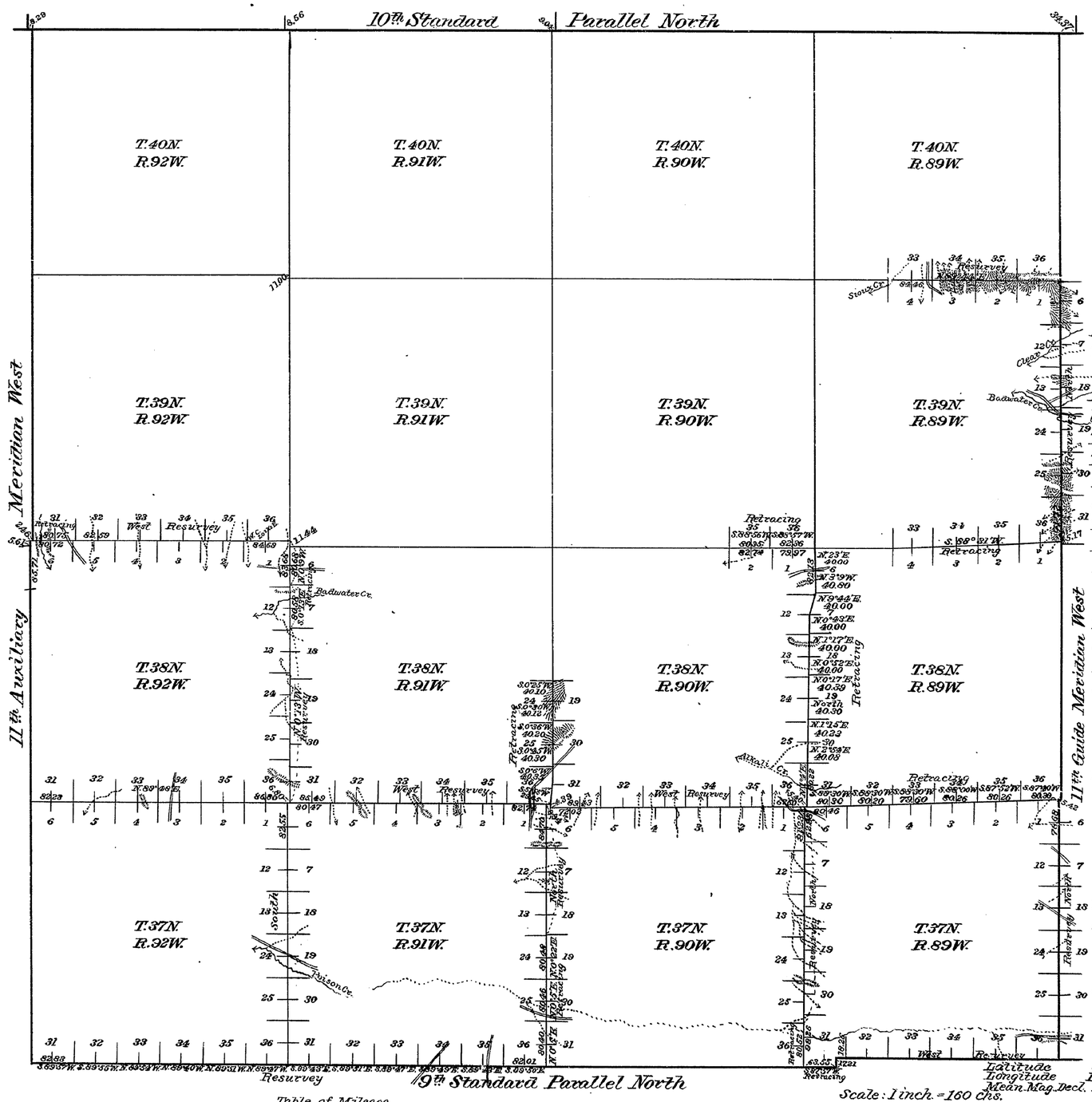

This Plat
of the
North and East Boundaries of
T. 37N., R. 92W.;
The resurvey of the 9th Standard
Parallel North, through Rgs. 89, 91
and 92W.
The 11th Guide Meridian W., through
Tps. 37 and 39N.,
The North and East Boundaries
of Tps. 37N., Rgs. 90 and 91W.,
The North Boundary of T. 39N.,
R. 89W.,
The North and East Boundaries
of T. 38N., R. 92W
and the Retracing of
The North, South and West Bdr's.
of T. 38N., R. 89W. and
The North and West Boundaries
of T. 38N., R. 90 West of the
Sixth Principal Meridian,
Wyoming,
is strictly conformable to the field
notes of the survey thereof
by
J. Frank Warner, U.S. Dep. Surv.
under his
Contract No. 266,
dated, April 23, 1897,
which have been examined, approved
and filed in this office.

U.S. Surv. Genl's Office
Cheyenne, Wyoming,
June 7, 1898.

Alpheus P. Hanson
U.S. Surv. Genl.

Table of Mileage

	Amount Mls. Chs. Lks.	When Surveyed
Surveys Designated	12 11 58	May 25-29, 1897
Township lines	6 60	" 28, "
Connecting lines		
Standard lines Resurveys	29 21 78	May 31-Aug 16, "
Township " "	33 13 29	June 8,-Sept 29 "
Connecting " "	47 26	" " "

Approved by Comm. letter June 1-1899

33
Index 8

40

4663

TOWNSHIP EXTERIORS.

Scale: 1 inch to 160 chs.

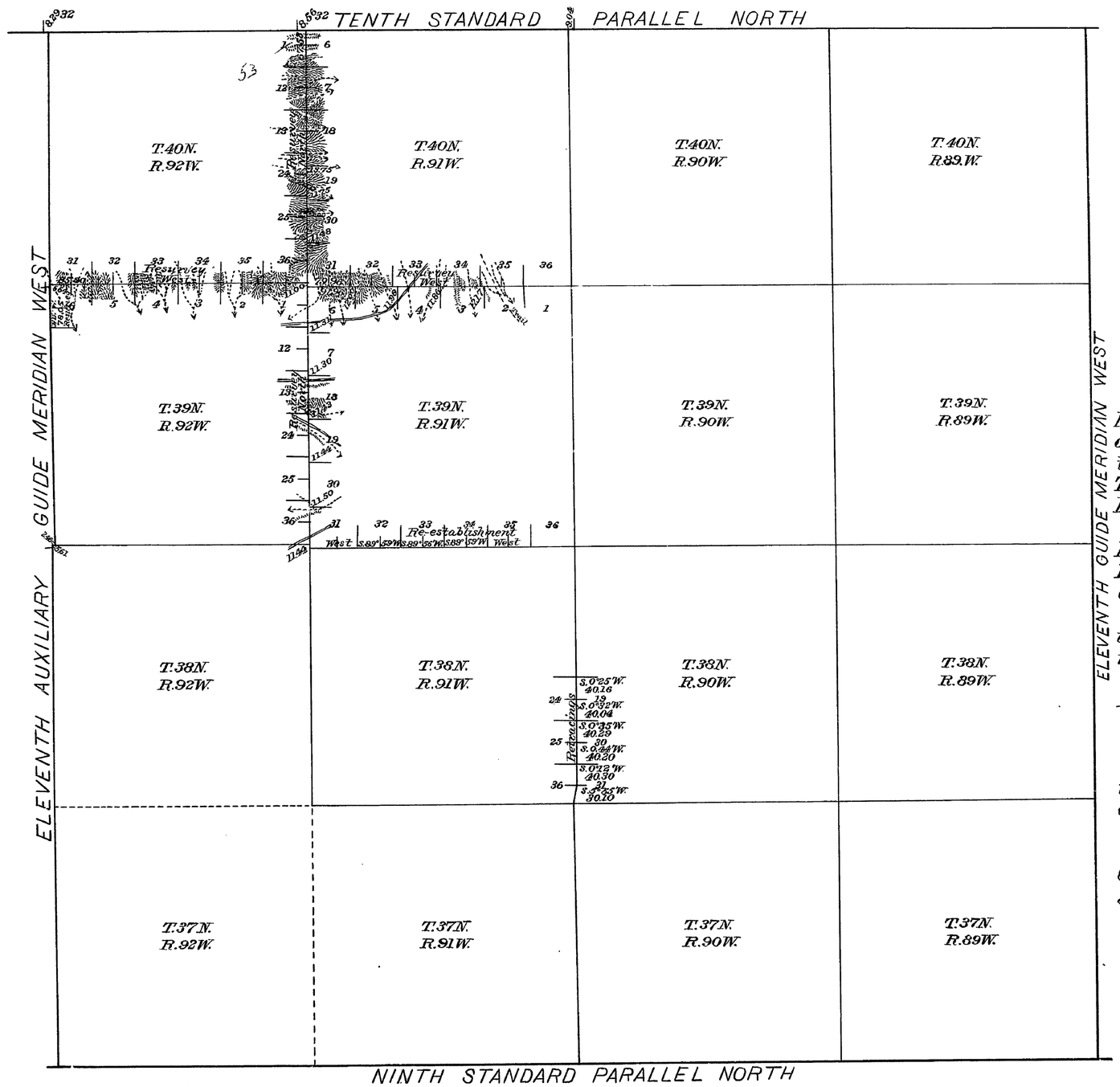

This Plat
of the
Resurvey of the East Boundaries
of Tps. 38 and 39 N., R. 92 W., and
the North Boundary of T. 39 N., R. 91 W.;
The Re-establishment of the South
Boundary of T. 39 N., R. 91 W.
and the
Retracing of a portion of the
East Boundary of T. 38 N., R. 91 West
of the Sixth Principal Meridian,
Wyoming;
is strictly conformable to the field
notes of the survey thereof
by
Edward F. Stahle U.S. Dep. Surv'r.,
under his
Contract No. 265,
dated April 8, 1897,
which have been examined, approved
and filed in this office.

U.S. Surv. Gen'l's Office
Cheyenne, Wyoming.
January 26, 1898

Alpheus P. Harrison
U.S. Surv. Gen'l.

Table of Mileage

Surv's. Designated	Amount Mls	Chs	Lks.	When Surveyed
Township Lines	23	71	17	July 23-Aug. 16, 1897
Connecting "		19	56	August 7-16, " "

2748

32 Indexed

64

4596

EXTERIOR LINES.

Scale 2 miles to 1 inch Magnetic Variation East

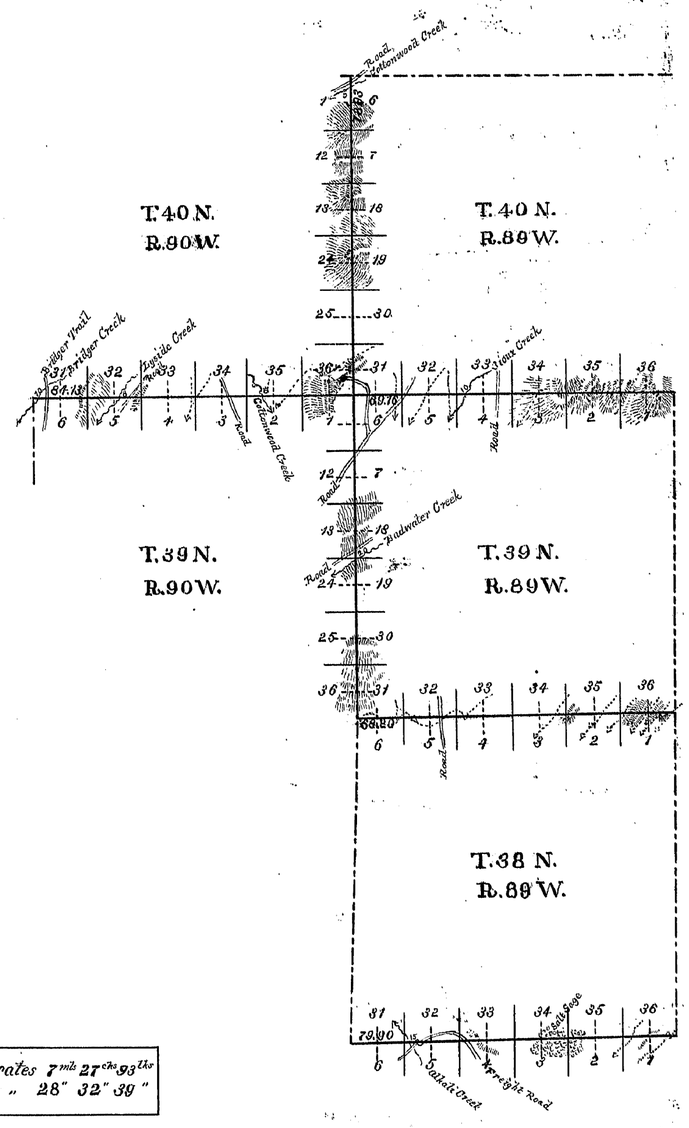

Township lines at intermediate rates 7 mls 27 chs 93 lks
" " " minimum " 28" 32" 39"

Surveys Designated	By Whom Surveyed	Date of Contract	Amount of Surveys mls	chs	lks	When Surveyed	Magnetic Declination
Township Lines	Shannon & Gilcrest	February 21 1893	35	60	32	June 17 July 18 1893	17°13' 17°16' East

I hereby certify that the above diagram of the Exterior lines of Townships 38, 39 and 40 North, Ranges 89 and 90 West of the 6th Principal Meridian is strictly conformable to the field notes of survey thereof on file in this office which have been examined and approved

Surveyor Generals Office
Cheyenne Wyo. March 24 1894

Perry Bickford
U.S. Surveyor General

2683

30

Indexed

4293

59

EXTERIOR LINES

Scale 2 Miles-1 inch Mag. Var. East.

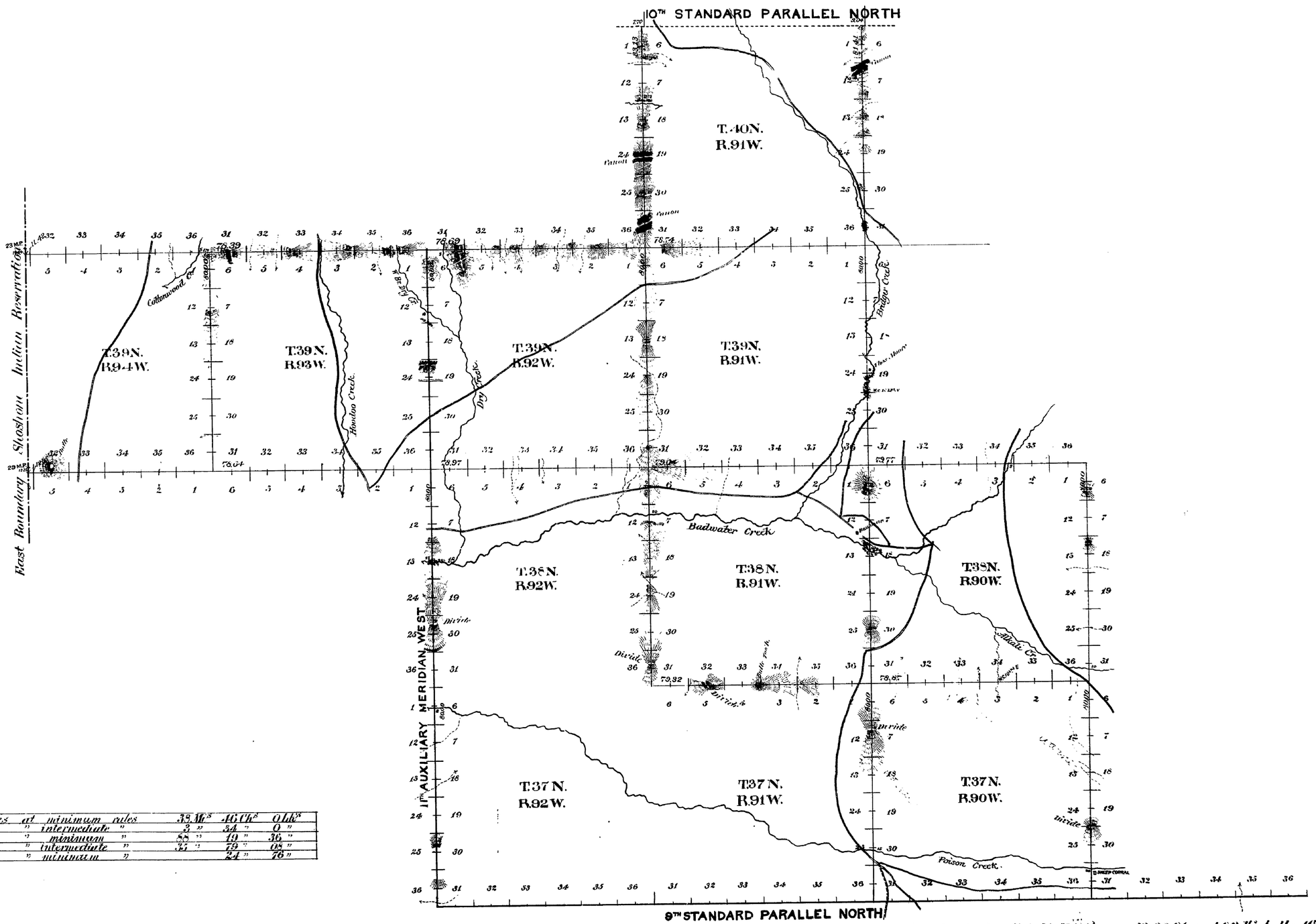

Standard lines	at	minimum	rates	33 Mls	46 Chs	0 Lks
" "	"	intermediate	"	2 "	34 "	0 "
Township "	"	minimum	"	88 "	19 "	36 "
" "	"	intermediate	"	21 "	79 "	08 "
Connecting "	"	minimum	"		24 "	76 "

Surveys Designated	By Whom Surveyed	Date of Contract	Amount of Surveys Mls	Chs	Lks	When Surveyed	Magnetic Declination
9th Stand. Par.	John E. Shannon	June 18, 1890	24	0	0	Oct. 6-9. 1890	17° 10' to 17° 16' East
11th Aux. Mer.	" " "	" " "	18	0	0	Oct. 10-11. 1890	17° 15' - 17° 20' East
Exterior lines	" " "	" " "	124	18	44	Oct. 13-Nov. 9. 90	17° 10' - 17° 18' East
Connections	" " "	" " "		24	76		

2479

The above diagram of the Ninth Standard Parallel North, Ranges 89, 90, 91 and 92 West, the 11th Auxiliary Meridian West, Townships 37, 38 and 39 North; the Exterior lines of Township 37 North, Ranges 90 and 91 West; Township 38 North, Ranges 90, 91 and 92 West; Township 39 North, Ranges 91, 92, 93 and 94 West; Township 40 North, Range 91 West of the 6th Principal Meridian in Wyoming, is strictly conformable to the field notes of the survey thereof on file in this office, which have been examined and approved.

Surveyor General's Office
Cheyenne Wyoming. June 25th 1891

Wm A. Richards
Surveyor General