34

Click Here for Field Notes

Click Here for Retracement Field Notes

9

4384

Fractional Township No. 43 North, Range No. 106 West of the 6th Principal Meridian

Meanders of

Posts	Courses	Ch. Lk.	Posts	Courses	Ch. Lk.	Posts	Courses	Ch. Lk.

Latitude 43°40'N.
Longitude 109°30'W.
Mean Mag. Decl. 17°01'E.

Surveys Designated	By Whom Surveyed	Date of Contract No.	Amount of Surveys M	Ch.	Lk.	When Surveyed
Township lines	Carpenter and Warner	241, April 1, 1891	23	76	30	August 9-12, 1891
Subdivisions	"	"	18	72	76	" 19-20 "
Resurvey N. Bdry.	Warner and Fink	269, May 16, 1898	6	02	62	Jan. 12, 1898
" S. and E. "	Augustus L. Coleman	270	10	13	88	" 1-22 "
Retracing Subdivs.	"	"	5	03	62	" 30 Aug. 3, "
" N. and W. Bdrs.	"	"	1	16	53	August 5, "
Subdivisions	"	"	41	73	93	July 23 Aug. 5, "
Connections	"	"	1	15	53	"

I.B.M. Computer
I.A.O. Topog. and Lettering

The above Map of Fractional Township No. 43 North of Range No. 106 West of the 6th Principal Meridian, Wyoming is strictly conformable to the field notes of the survey thereof on file in this Office, which have been examined and approved.

Surveyor General's Office
Cheyenne, Wyoming, Jan. 6, 1900

Alpheus C. Hanson
Sur. Gen.

MAR 15 1900

25-42-14

43-106

Click Here for Field Notes

4383

Township No. 43 North Range No. 106 West of the 6th Principal Meridian

Total number of Acres 6,171.28

Meanders of								
Posts	Courses	Ch.s Lk.s	Posts	Courses	Ch.s Lk.s	Posts	Courses	Ch.s Lk.s

Subdivision lines at	intermediate rates	9th	66th	79th
" " "	minimum "	9	5	97

Surveys Designated	By Whom Surveyed	Date of Contract	Amount of Surveys M.	Ch.s	Lk.s	When Surveyed	Magnetic Declin'n
Township lines							
Subdivisions	Carpenter & Warner	April 1, 1891	18	72	76	Aug. 19 20, 1891	17 30 East

The above Map of Township No. 43 North of Range No. 106 West of the 6th Principal Meridian Wyoming is strictly conformable to the field notes of the survey thereof on file in this Office, which have been examined and approved.

Surveyor General's Office.
Cheyenne Wyo. May 27th 1892.

Wm. A. Richards
Sur. Gen.

2542

43-106

34 Includes

4722

TOWNSHIP EXTERIORS

Scale: 1 Inch ≈ 2 Miles.

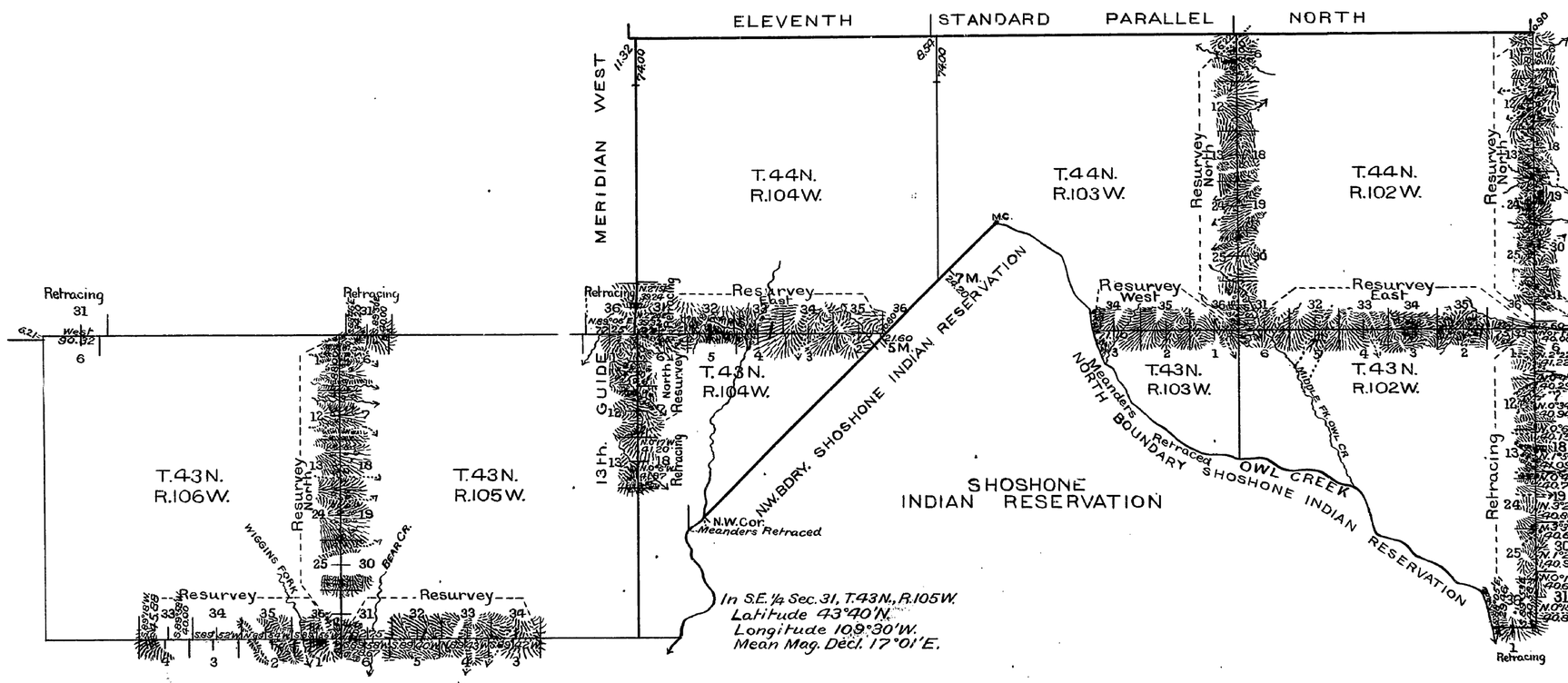

Table of Mileage

Lines Designated	Amount Mls.	Chs.	Lks.	When Surveyed
Standard lines resurveyed	2	2	50	July 8, 1898
" " retraced	2	1	63	August 10, 1898
Township " resurveyed	39	68	03	June 30-Sept. 22, 1898
" " retraced	10	6	27	July 22-Sept. 15, "
Standard connections		1	24	July 8, 1898
Township "		55	53	June 30-Sept. 30, 1898

This Plat
showing the resurvey of
The South and West Boundaries of
T.44N., R.102W.;
The South and West Boundaries of
T.44N., R.103W.;
The South Boundary of T.44N., R.104W.;
The West Boundary of T.43N., R.104W.;
The South and West Boundaries of
T.43N., R.105W. and
The South Boundary of T.43N., R.106W.
and the retracing of
The South and East Boundaries of
T.43N., R.102W., and a part of
The West Boundary of T.44N., R.104W.;
" " " " T.43N., R.104W.;
" North " " T.43N., R.105W.
and
The North Boundary of T.43N., R.106W.
of the
Sixth Principal Meridian
WYOMING,
is strictly conformable to the
field notes of the resurvey and
retracement thereof by
Augustus L. Coleman
U.S. Dep. Surv.;
under his
Contract No. 270
dated May 16, 1898
which have been examined, approved
and filed in this office.

U.S. Surv. Gen'l's. Office
Cheyenne, Wyoming.
January 6, 1900.

A. Stephens, P. Hanson
U.S. Surv. Gen'l.

Filed [illegible]
Comm. letter Mch. 10-1900

2798

I.B.M.

31

4373

21

EXTERIOR LINES.

Scale 1 = 2 miles. Magnetic Variation East.

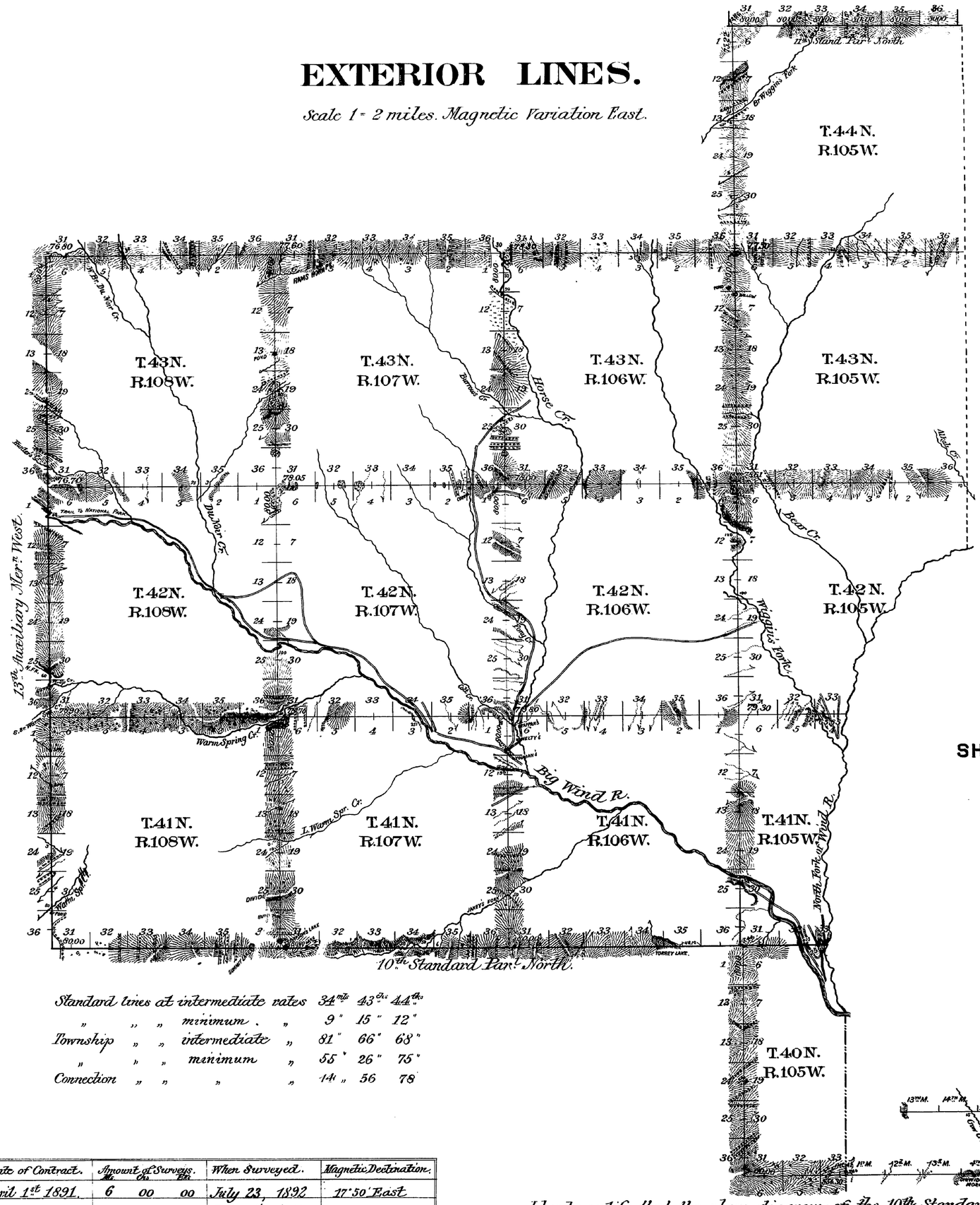

Standard lines at intermediate rates	34 miles	43 Chs. 44 Chs.
" " " *minimum* "	9"	15" 12"
Township " " *intermediate* "	81"	66" 68"
" " " *minimum* "	55"	26" 75"
Connection " " " "	14 "	56 78

Surveys Designated.	*By Whom Surveyed.*	*Date of Contract.*	*Amount of Surveys.* Miles	Chs	Links	*When Surveyed.*	*Magnetic Declination.*
11th Stand. Par. N.	*Carpenter & Warner*	*April 1st 1891.*	*6*	*00*	*00*	*July 23, 1892*	*17°50' East*
10th Stand. Par. N.	" " "	" " "	*19*	*58*	*58*	*July 29-31st, 1892*	*17°30* "
13th Aux. Mer. W.	" " "	" " "	*18*	*00*	*00*	*August 1-3, 1892*	*18°06* "
Township lines	" " "	" " "	*137*	*13*	*43*	*July 26-Aug 21, 1892*	*17°26'* "
Connection lines	" " "	" " "	*14*	*60*	*38*	*August. 10, 1892*	*17°40'* "

2535

I hereby certify that the above diagram of the 10th Standard Parallel North in Ranges 105, 106, 107 and 108 West; the 11th Standard Parallel North in Range 105 West; the 13th Auxiliary Meridian West in Townships 41, 42 and 43 North and the Exterior lines of Townships 43 and 44 North, Range 105 West, Townships 41, 42 and 43 North, Ranges 106, 107 and 108 West and fractional Townships 40, 41 and 42 North, Range 105 West of the 6th Principal Meridian, Wyoming, is strictly conformable to the field notes of survey thereof on file in this office, which have been examined and approved.

U.S. Surveyor General's Office, Cheyenne, Wyoming. May 21st 1892

Wm A. Richards

U.S. Surveyor General.

U.S. Department of Agriculture
Forest Service
Form 85 A
Revised 1918

5377

ORIGINAL

Survey Accepted Nov. 17, 1925.
G.L.O.

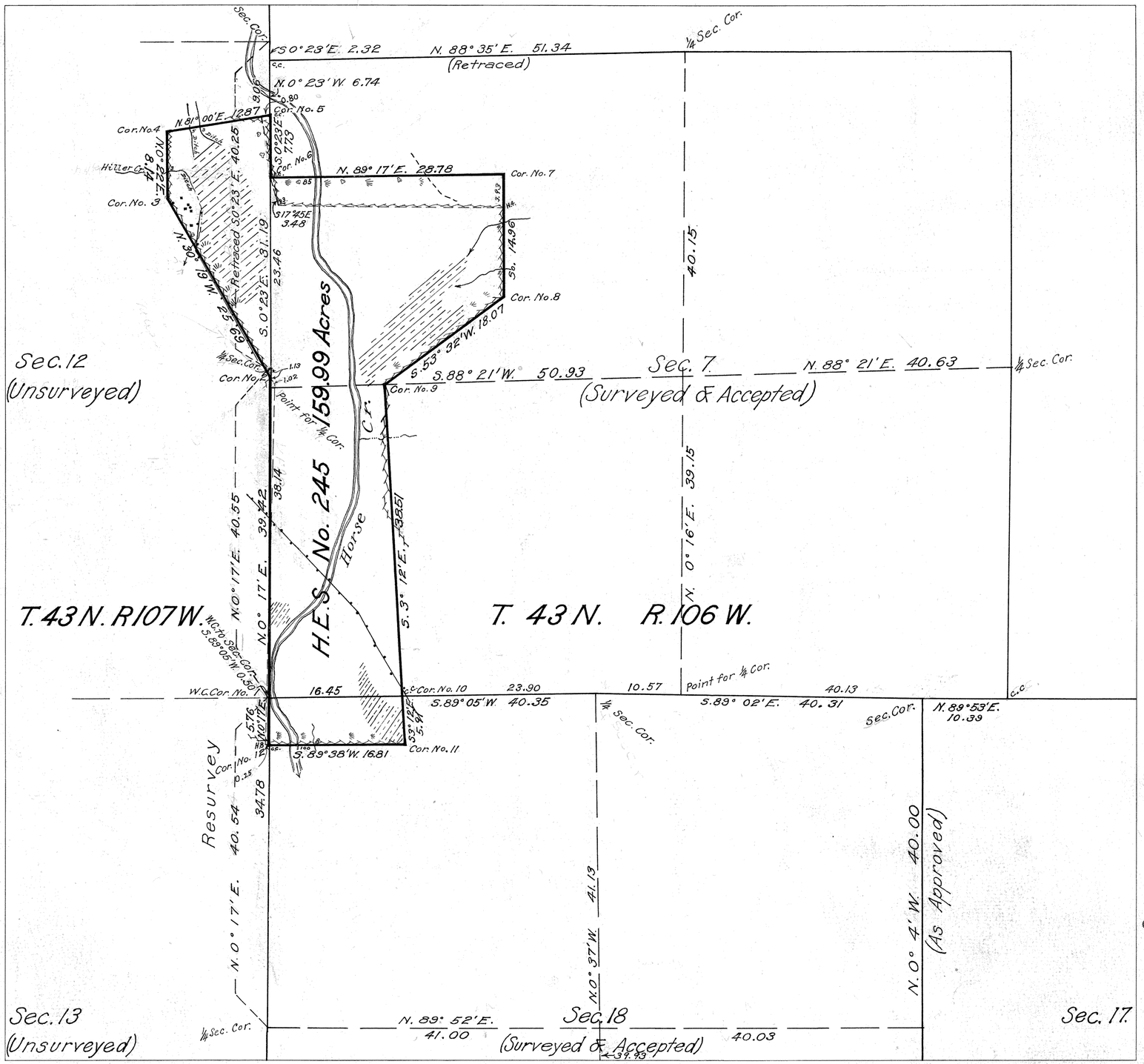

Plat of

HOMESTEAD ENTRY SURVEY

No. 245

in the

WASHAKIE NATIONAL FOREST

in

Sections 7 & 18, Surveyed,
T. 43 N., R. 106 W.,
Section 12, Unsurveyed,
T. 43 N., R. 107 W.
of the

SIXTH PRINCIPAL MERIDIAN WYOMING

This plat of Homestead Entry Survey No. 245 State of Wyoming is strictly conformable to the field notes thereof which have been examined and approved.

Office of U.S. Supervisor of Surveys
Denver, Colorado November 6, 1925

Frank M. Johnson
U.S. Supervisor of Surveys

SCALE 10 chains to 1 inch

Surveys Designated	By whom Surveyed	Inst., Cont., Group No.	Inst., Cont., Group Date	When Surveyed Begun	When Surveyed Completed	Date of Approval
H.E.S No. 245	Riley Cass Jr. Chief Surveyor		Feb. 5, 1924	August 13, 1924	August 23, 1924	Nov. 6, 1925
Subdivisions & Tp. Lines	Carpenter & Warner	241	April 1, 1891	August 19, 1891	August 20, 1891	May. 21, 1892
Subdivisions	Augustus L. Coleman	270	May 16, 1898	July 30, 1898	August 5, 1898	Jan. 6, 1900

		Areas in Acres	
H.E. Survey No.		Unlisted	
In Section 7	124.36		10.15 / 0.79
In Section 12	25.92		0.19
In Section 18	9.71		
In Section			
Total	159.99	Acres	11.13

Act of June 11, 1906 Act of June 5, 1924
List No. 2-3001 Amended Dated May 14, 1925
Latitude 43° 42.4' N.
Longitude 109° 38.1' W
Mean Mag. Decl. 17° 57' E.
Observations at Corner No. 1

245

ENT. NO. 010659 NOTES
PAT. NO. 981344 6/22/26 V.
C. S. NO. P.

Trans to Lander L.O.
December 28, 1925