8371

Click Here for Field Notes

ORIGINAL

TOWNSHIP 43 NORTH, RANGE 108 WEST, OF THE SIXTH PRINCIPAL MERIDIAN, WYOMING.

DEPENDENT RESURVEY AND SUBDIVISION OF SECTIONS

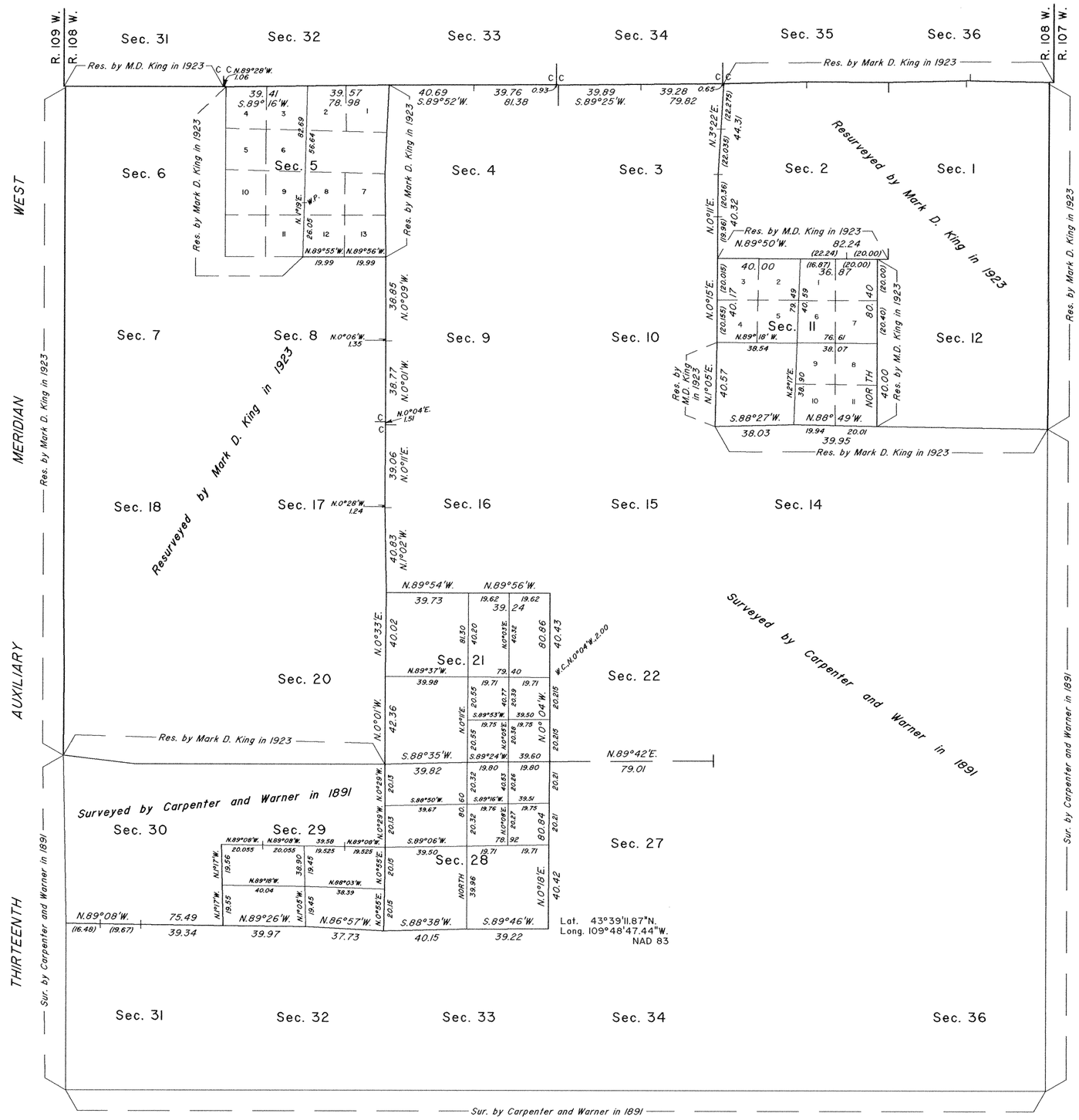

A history of surveys is contained in the field notes.

This plat represents the dependent resurvey of a portion of the north boundary, and a portion of the subdivisional lines designed to restore the corners in their true original locations according to the best available evidence, and the subdivision of certain sections, T. 43 N., R. 108 W., Sixth Principal Meridian, Wyoming.

The lottings and areas are as shown on the plats approved May 21, 1892, and January 19, 1925.

Survey executed by Lynn A. Forbes, Cadastral Surveyor, beginning August 23, 2000, and completed August 13, 2002, pursuant to Special Instructions dated June 27, 2000, for Group No. 678, Wyoming.

UNITED STATES DEPARTMENT OF THE INTERIOR
BUREAU OF LAND MANAGEMENT

Cheyenne, Wyoming December 5, 2003

This plat is strictly conformable to the approved field notes, and the survey, having been correctly executed in accordance with the requirements of law and the regulations of this Bureau, is hereby accepted.

For the Director

John P. Lee

Chief Cadastral Surveyor for Wyoming

W.H.B. / L.L.M.

2549 B

OFFICIALLY FILED: DECEMBER 5, 2003

Click Here for Field Notes

ORIGINAL

4394

(4-675a)

Accepted February 7, 1925

Township No. 43 North, Range No. 108 West of the Sixth Principal Meridian, Wyoming

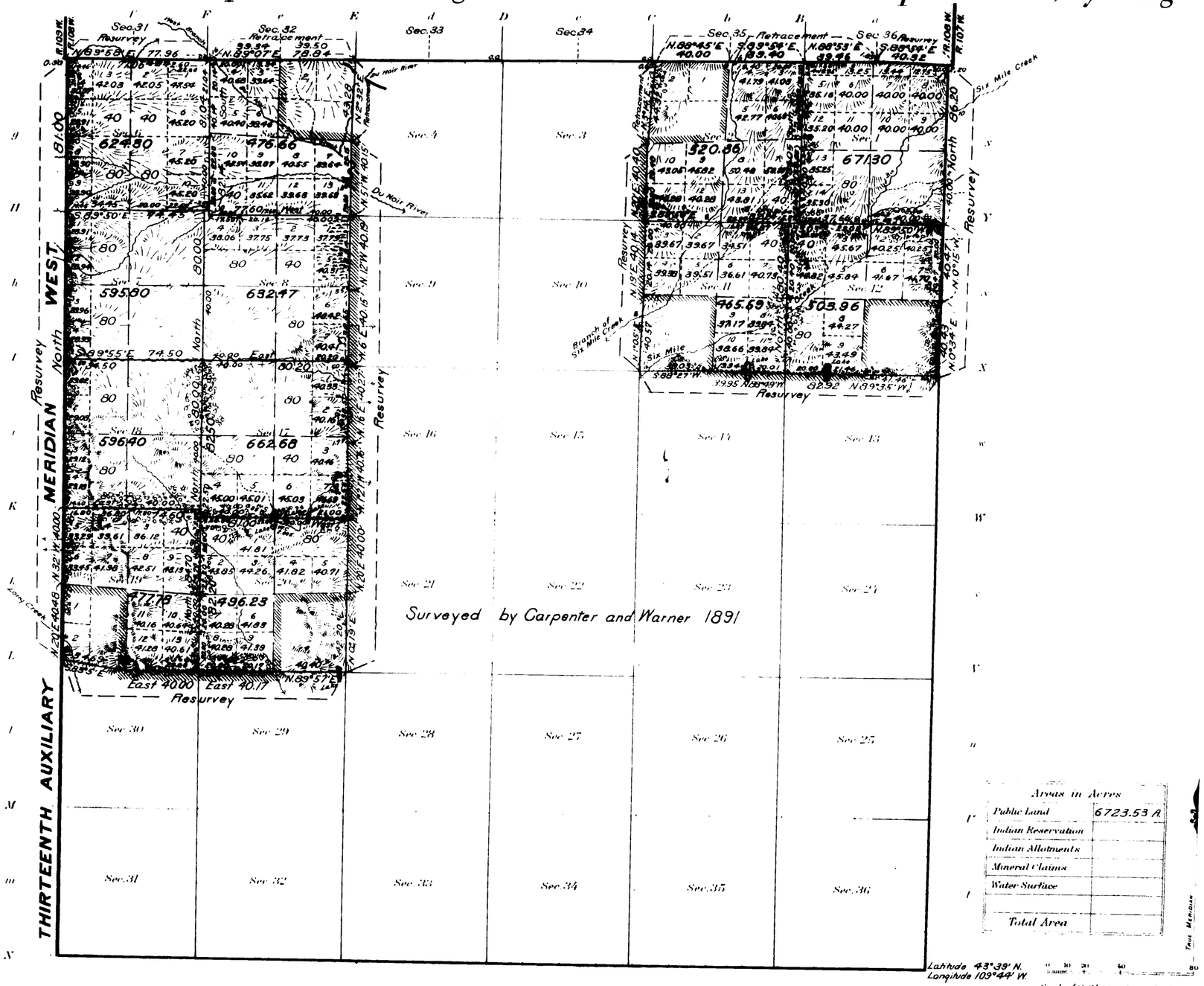

Areas in Acres	
Public Land	6723.53 A
Indian Reservation	
Indian Allotments	
Mineral Claims	
Water Surface	
Total Area	

True Meridian

Latitude 43°39' N.
Longitude 109°44' W.

Scale 40 Chains to an inch

Mean Magnetic Declination

Surveys Designated	By Whom Surveyed	Group No.	Group Date	Amount of Surveys Mls.	chs.	lks.	When Surveyed Begun	Completed
Subdivisions	Mark D. King	69	June 4, 1923	13	78	14	July 31, 1923	Aug. 21, 1923
Connections	" " "	"	" " "		11	07	" " "	" " "
Resurvey Subdivisions	" " "	"	" " "	9	00	99	July 27, 1923	Aug. 9, 1923
Resurvey 13th Aux. Mer. W.	" " "	"	" " "	4	01	48	Aug. 11, 1923	Aug. 14, 1923
Resurvey East Boundary	" " "	"	" " "	2	07	10	July 29, 1923	July 30, 1923
Retracement Subdivisions	" " "	"	" " "	1	07	60	July 28, 1923	Aug. 6, 1923
Resurvey North Boundary	" " "	"	" " "	1	36	08	Aug. 1, 1923	Aug. 21, 1923
Retracement North Boundary	Manner & Fink	269	May 16, 1898	3	75	08	July 21, 1898	July 22, 1898
North Boundary	Carpenter & Warner	241	April 1, 1891	3	76	80	Aug. 18, 1891	Aug. 18, 1891

The above map of Fractional Township No. 43 North, Range No. 108 West of the Sixth Principal Meridian Wyoming, is strictly conformable to the field notes of the survey thereof on file in this office, which have been examined and approved

U.S. Surveyor General's Office,
Cheyenne, Wyoming, January 19, 1925

Clyde W. Atherly
Surveyor General

Chkd. A.M.T.

Trans. to Lander Corp.
[redacted] 16, [redacted]

43-108

Click Here for Field Notes

1893

Township No. 43 North Range No. 108 West of the 6th Principal Meridian

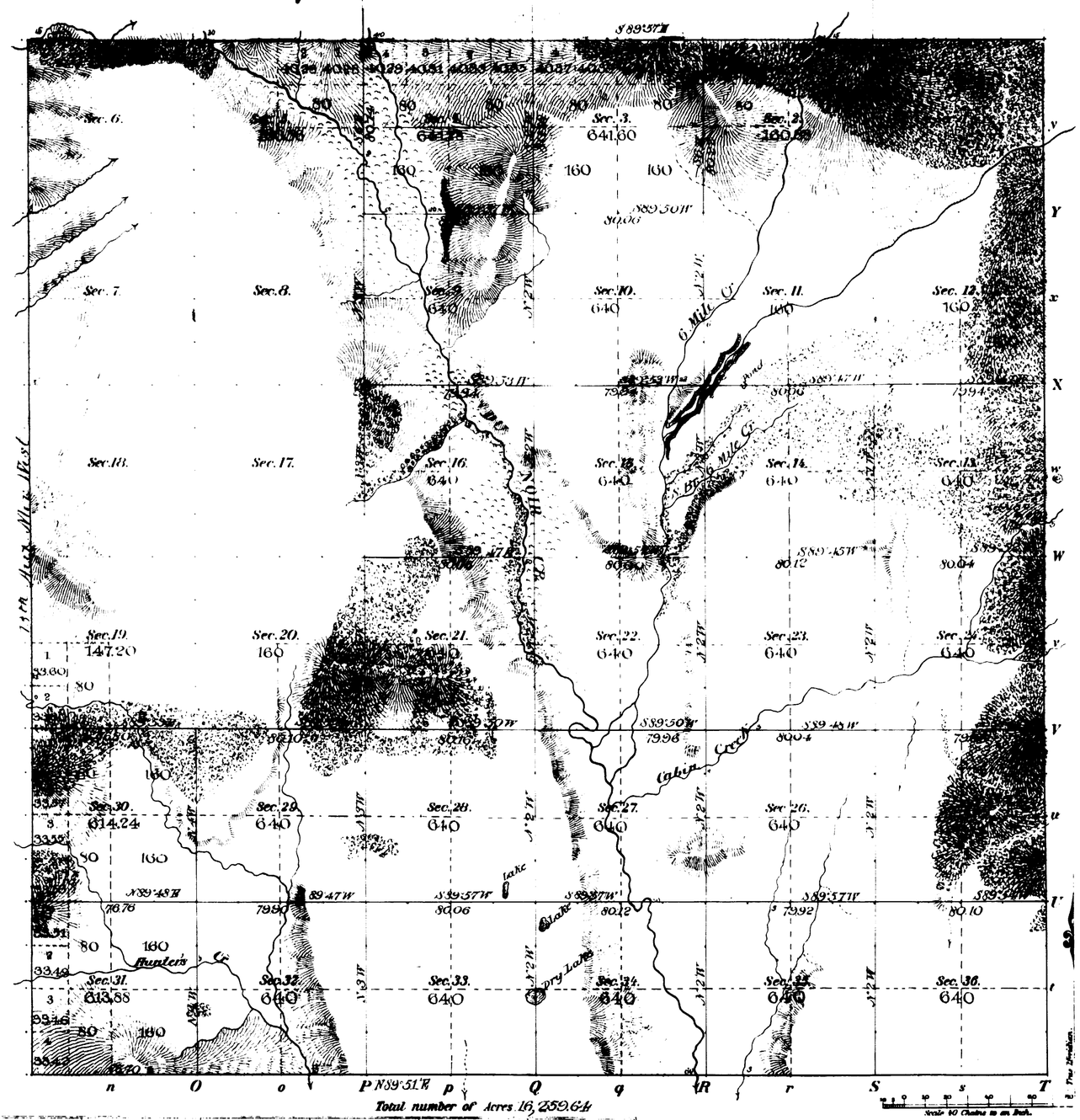

Total number of Acres 16,259.64

Meanders of								
Posts	Courses	Ch's Lk's	Posts	Courses	Ch's Lk's	Posts	Courses	Ch's Lk's

Subdivision lines at intermediate rates 9 mls. 05 chs. 64 lks.
" " " minimum 36. 69. 06.

Surveys Designated	By Whom Surveyed	Date of Contract	Amount of Surveys M.	Ch's	Lk's	When Surveyed	Magnetic Declin.
Township lines							
Subdivisions	Carpenter & Warner	April 1, 1891	45	74	70	Sept. 13 17 '91	17° 40' East.

The above Map of Township No. 43 North of Range No. 108 West of the 6th Principal Meridian Wyoming is strictly conformable to the field notes of the survey thereof on file in this Office which have been examined and approved.

Surveyor General's Office.
Cheyenne Wyo. May 2nd 1892

Wm A. Richards
Sur. Gen'l

2549

43 - 108

31

4373

21

EXTERIOR LINES.

Scale 1 = 2 miles. Magnetic Variation East.

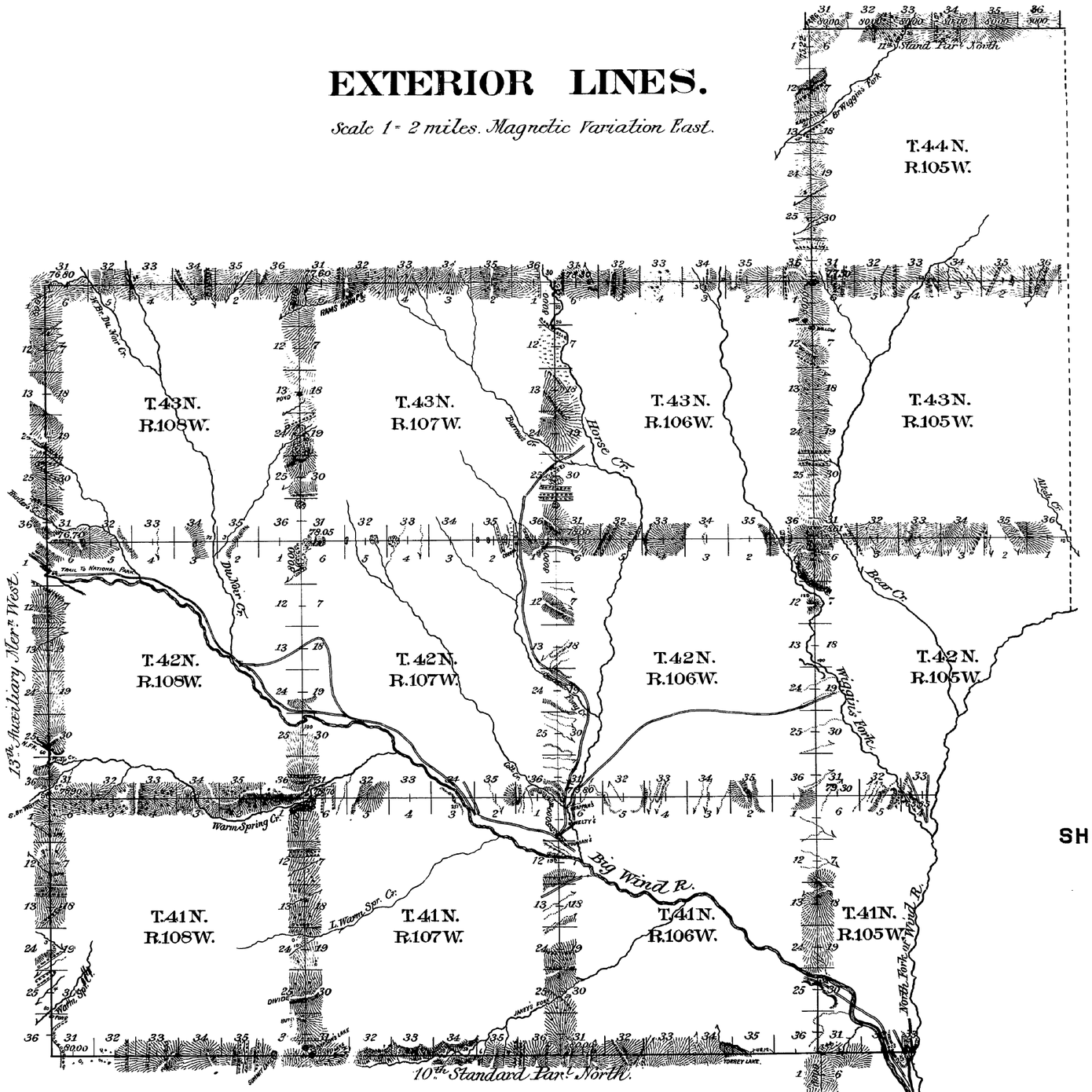

WIND RIVER

OR

SHOSHONE INDIAN

RESERVATION.

Standard lines at intermediate rates	34 mls.	43 chs.	44 lks.
" " " minimum "	9 "	15 "	12 "
Township " " intermediate "	81 "	66 "	68 "
" " " minimum "	55 "	26 "	75 "
Connection " " " "	14 "	56	78



Surveys Designated.	By Whom Surveyed.	Date of Contract.	Amount of Surveys. Mls.	Chs.	Lks.	When Surveyed.	Magnetic Declination.
11th Stand. Par. N.	Carpenter & Warner	April 1st 1891.	6	00	00	July 23, 1892	17° 50' East
10th Stand. Par. N.	" " "	" " "	19	58	58	July 29th-31st, 1892	17° 30 "
13th Aux. Mer. W.	" " "	" " "	18	00	00	August 1-3, 1892	18° 06' "
Township lines	" " "	" " "	137	13	43	July 26-Aug 21, 1892	17° 26' "
Connection lines	" " "	" " "	14	60	38	August. 10, "	17° 40' "

2535

I hereby certify that the above diagram of the 10th Standard Parallel North in Ranges 105, 106, 107 and 108 West; the 11th Standard Parallel North in Range 105 West; the 13th Auxiliary Meridian West in Townships 41, 42 and 43 North and the Exterior lines of Townships 43 and 44 North, Range 105 West, Townships 41 42 and 43 North, Ranges 106, 107 and 108 West and fractional Townships 40, 41 and 42 North, Range 105 West of the 6th Principal Meridian, Wyoming, is strictly conformable to the field notes of survey thereof on file in this office, which have been examined and approved.

U. S. Surveyor General's Office,
Cheyenne, Wyoming. May 27th 1892

Wm A. Richards
U. S. Surveyor General.