8257

Click Here for Field Notes

ORIGINAL

TOWNSHIP 43 NORTH, RANGE 109 WEST, OF THE SIXTH PRINCIPAL MERIDIAN, WYOMING.

DEPENDENT RESURVEY AND SUBDIVISIONS OF SECTIONS 17 AND 20

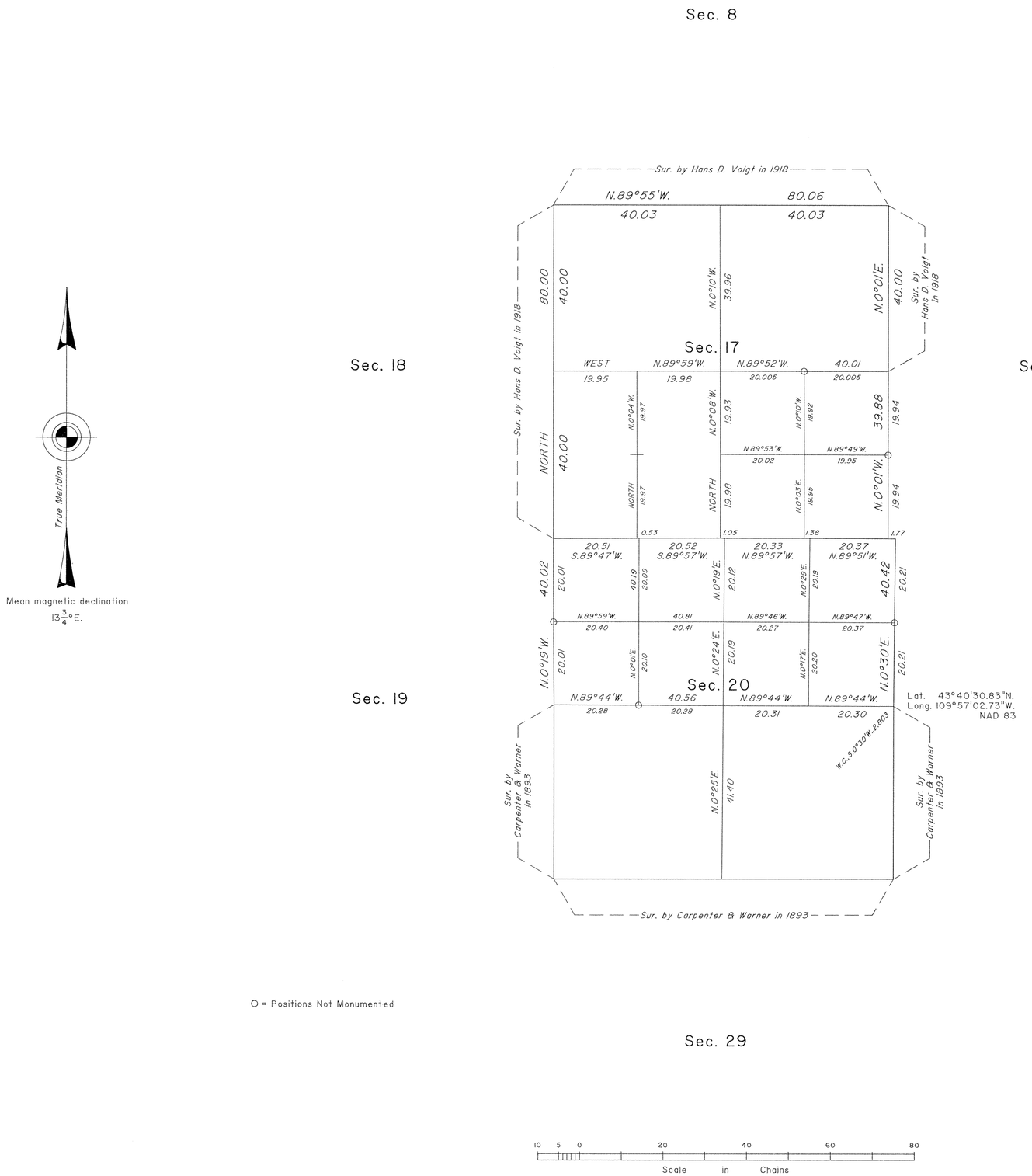

A history of surveys is contained in the field notes.

This plat represents the dependent resurvey of portions of the subdivisional lines, designed to restore the corners in their true original locations according to the best available evidence, and the subdivision of sections 17 and 20, T. 43 N., R. 109 W., Sixth Principal Meridian, Wyoming.

The lottings and areas are as shown on the plats approved April 25, 1894, and September 22, 1919.

Survey executed by Richard A. Kohler, Cadastral Surveyor, beginning September 16, 1997, and completed October 2, 1997, pursuant to Special Instructions dated September 4, 1997, for Group No. 644, Wyoming.

UNITED STATES DEPARTMENT OF THE INTERIOR
BUREAU OF LAND MANAGEMENT

Cheyenne, Wyoming March 23, 1999

This plat is strictly conformable to the approved field notes, and the survey, having been correctly executed in accordance with the requirements of law and the regulations of this Bureau, is hereby accepted.

For the Director

John P. Lee

Chief Cadastral Surveyor for Wyoming

2613 B

OFFICIALLY FILED: August 20, 1999

JZM

Click Here for Field Notes

4563

(4-675a)

ORIGINAL

Survey accepted March 8, 1920 [illegible]

Township No. 43 North Range No. 109 West of the Sixth Principal Meridian, Wyoming

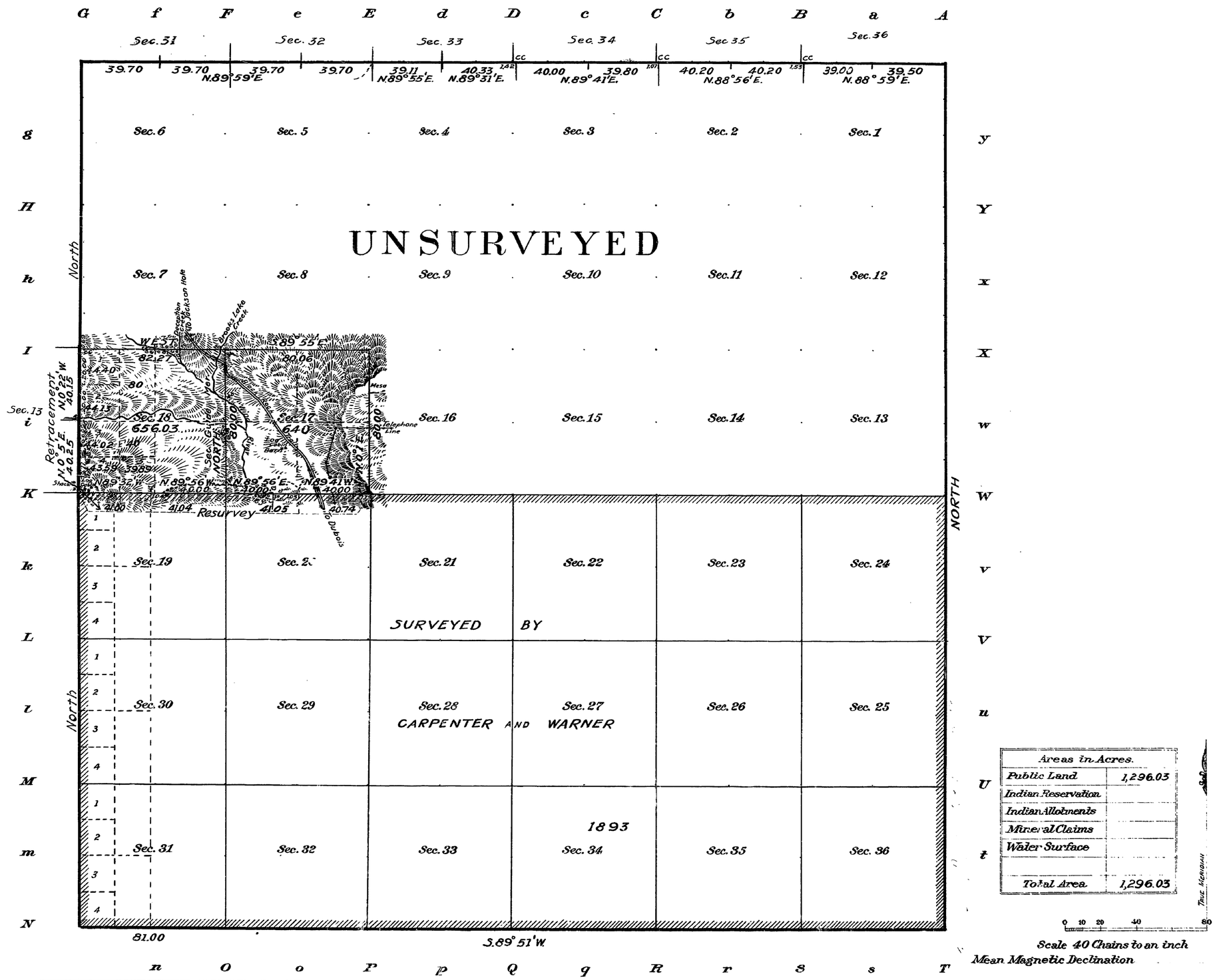

Areas in Acres.	
Public Land	1,296.03
Indian Reservation	
Indian Allotments	
Mineral Claims	
Water Surface	
Total Area	1,296.03

Scale 40 Chains to an inch

Mean Magnetic Declination

Surveys Designated.	By Whom Surveyed.	Group No.	Group Date	Amount of Surveys Mls.	chs.	lks.	When Surveyed. Begun.	Completed.
West Bdy. Ret	Hans D. Voigt	46	Feb. 4, 1918	1	00	40	Sept. 4, 1918	Sept. 4, 1918
Subdivisions	" " "	"	" " "	4	02	33	" 6, "	" 7, "
" Resurvey	" " "	"	" " "	2	03	83	" 5, "	" 5, "
West Boundary	Carpenter and Warner	Contract 245	January 23, 1892	1	00	00	Sept. 7, 1892	Sept. 7, 1892

The above map of Township No. 43 North Range No 109 West of the Sixth Principal Meridian Wyoming is strictly conformable to the field notes of the survey thereof on file in this office, which have been examined and approved.

U. S. Surveyor General's Office,
Cheyenne, Wyoming. September 22, 1919.

Charles L. Decker
Surveyor General.

2618-a

Triplicate copy sent to Lander L. O. June 1, 1920

43-109

32

Click Here for Field Notes

4512

6

TOWNSHIP Nº 43 NORTH, RANGE Nº 109 WEST of the 6TH Principal MERIDIAN.

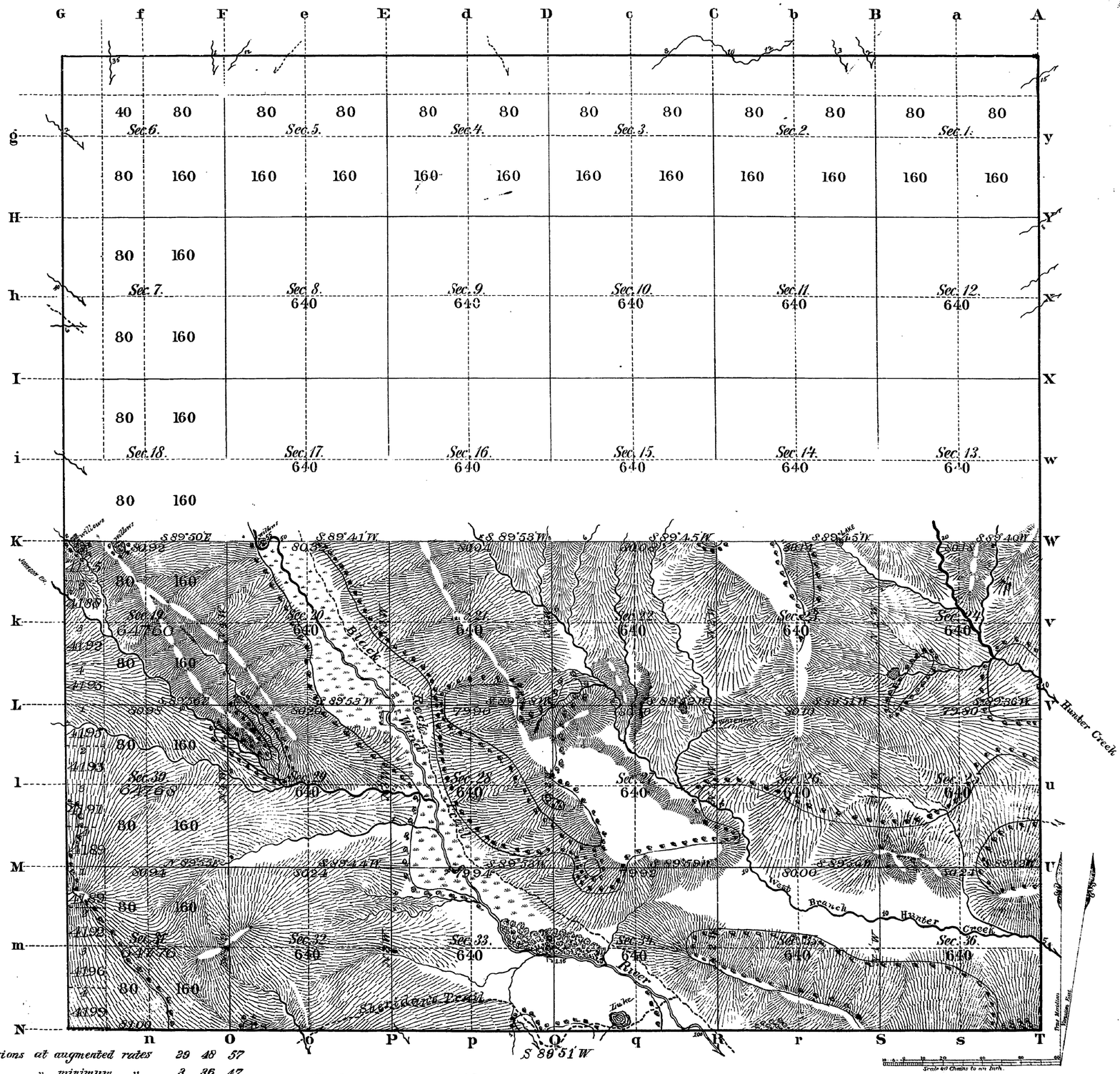

Subdivisions at augmented rates 29 48 57
" " minimum " 3 36 17

Total number of Acres. 11543.04

Surveys Designated	By Whom Surveyed	Date of Contract	Amount of Surveys Mi. Ch. Lk.	When Surveyed	Magnetic Declination
Township lines Subdivisions Connections	Carpenter & Warner	Jan. 23-1892	33 05 04	July 22-28-1893	17° 56 East

The above Map of Township Nº 43 North Range Nº 109 West of the Sixth Principal Meridian Wyoming ~~Territory~~ is strictly conformable to the field notes of the survey thereof on file in this Office, which have been examined and approved

Surveyor General's Office,
Cheyenne, Wyoming
April 25th 1894

Perry Richford
Sur. Gen.l

2613

A. GAST & CO.- ST. LOUIS & N.Y.

43-109

EXTERIOR LINES.

Scale, 2 miles = 1 inch - Mag. Var. East.

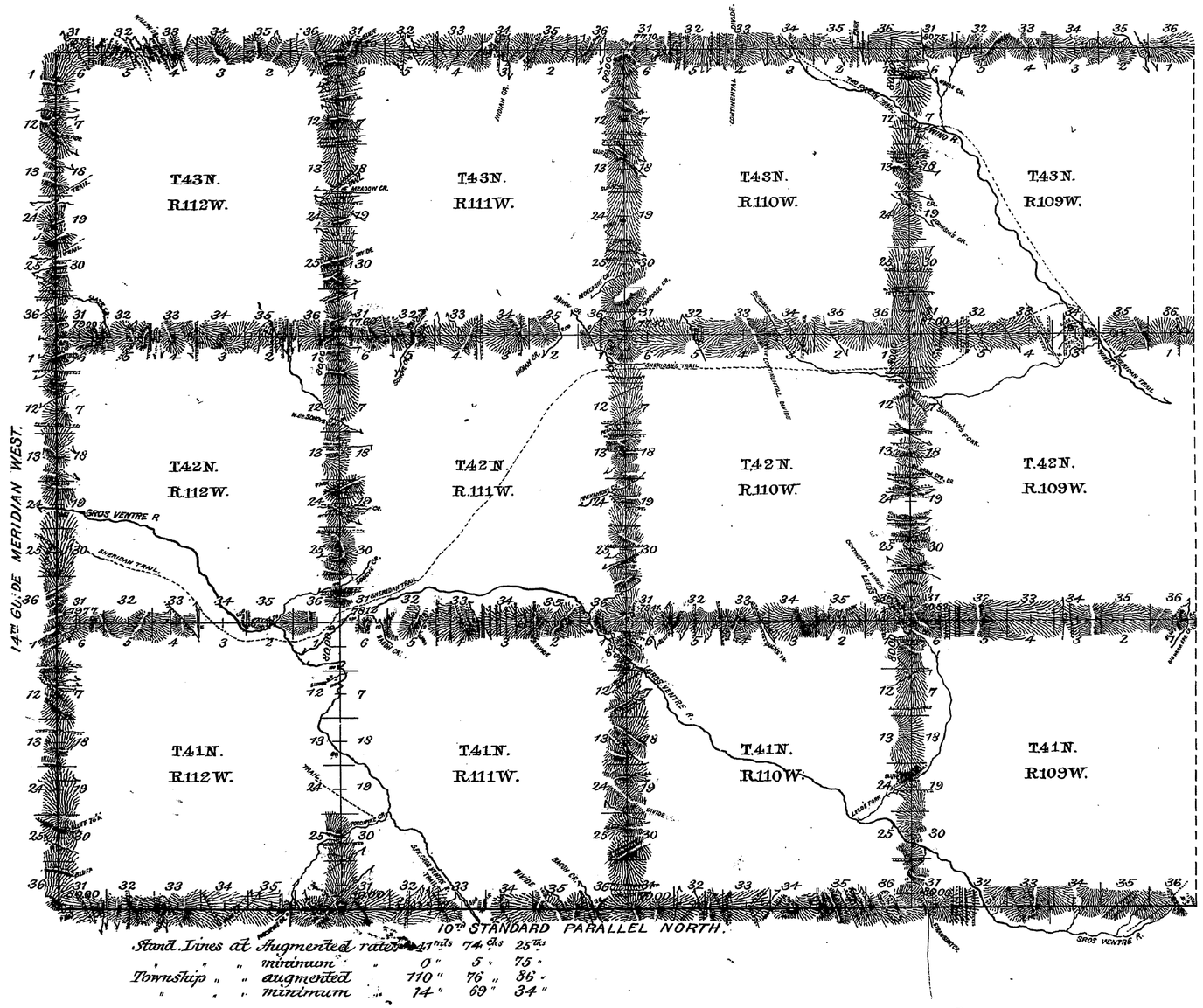

Stand. Lines at Augmented rates	41 mls	74 chs	25 lks		
" " " minimum "	0 "	5 "	75 "		
Township " " augmented	110 "	76 "	86 "		
" " " minimum	14 "	69 "	34 "		

Surveys Designated.	By Whom Surveyed.	Date of Contract.	Amount of Surveys. Mls	Chs	Lks	When Surveyed.	Magnetic Declination.
10th Stand. Par. N.	Carpenter & Warner.	Jan. 23, 1892	24	00	00	June 30-July 5, 1892	18°05' East
14th Guide M. W.	" "	" " "	18	00	00	July 9-11, 1892	18°05' "
Exterior Lines.	" "	" " "	125	66	20	Aug. 13-Sep. 26- "	17°57' "

I hereby certify that the above diagram of the Exterior lines of Townships 41, 42 and 43 North, Ranges 109, 110, 111 and 112 West of the 6th Principal Meridian, Wyoming, is strictly conformable to the field notes of survey thereof on file in this office, which have been examined and approved.

U.S. Surveyor General's Office,
Cheyenne, Wyoming, January 24th 1893.

Wm A. Richards
U.S. Surveyor General.

31

4373

21

EXTERIOR LINES.

Scale 1 = 2 miles. Magnetic Variation East.

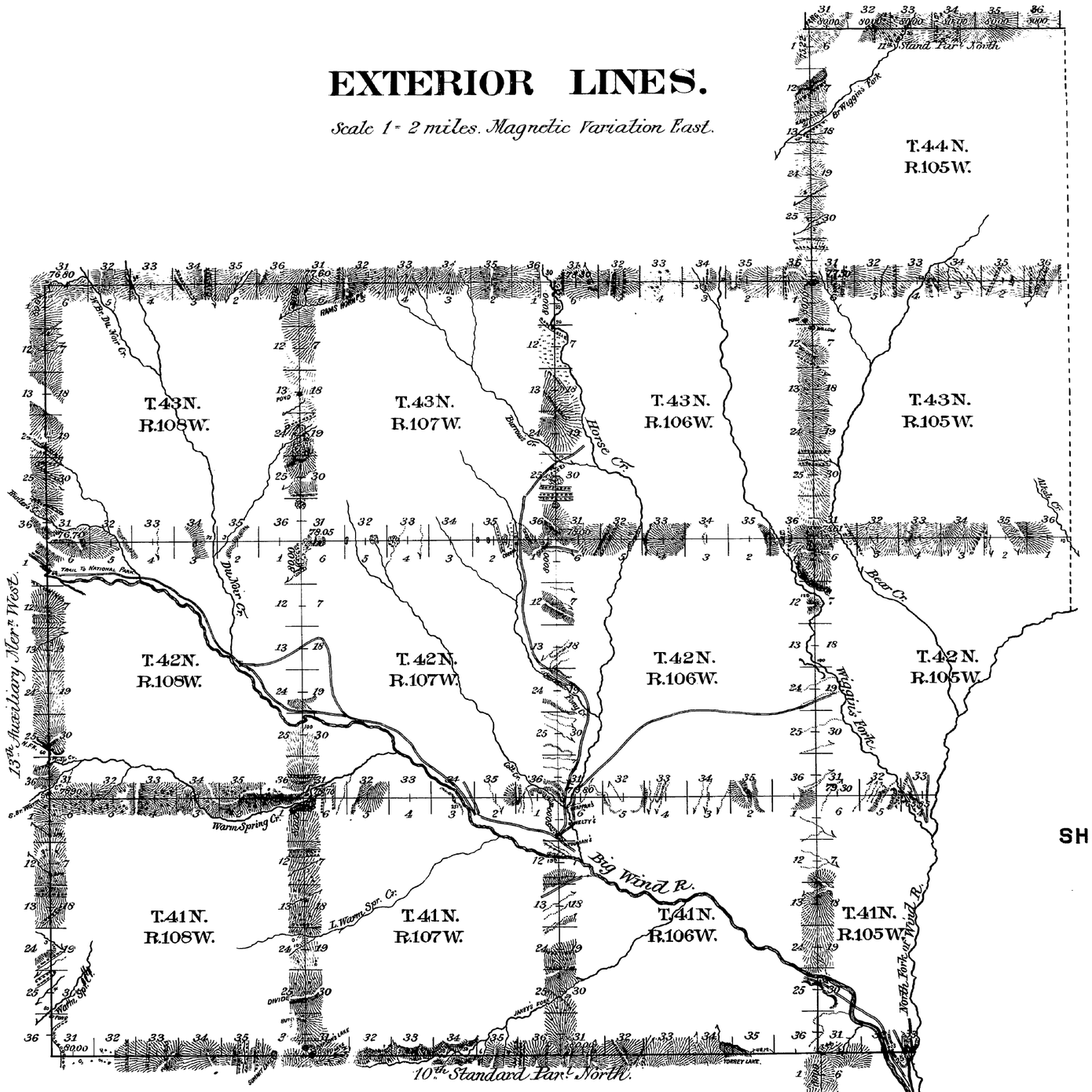

WIND RIVER

OR

SHOSHONE INDIAN

RESERVATION.

Standard lines at intermediate rates	34 mls.	43 chs.	44 lks.
" " " minimum "	9 "	15 "	12 "
Township " " intermediate "	81 "	66 "	68 "
" " " minimum "	55 "	26 "	75 "
Connection " " " "	14 "	56	78



Surveys Designated.	By Whom Surveyed.	Date of Contract.	Amount of Surveys. Mls.	Chs.	Lks.	When Surveyed.	Magnetic Declination.
11th Stand. Par. N.	Carpenter & Warner	April 1st 1891.	6	00	00	July 23, 1892	17° 50' East
10th Stand. Par. N.	" " "	" " "	19	58	58	July 29th-31st, 1892	17° 30 "
13th Aux. Mer. W.	" " "	" " "	18	00	00	August 1-3, 1892	18° 06' "
Township lines	" " "	" " "	137	13	43	July 26-Aug 21, 1892	17° 26' "
Connection lines	" " "	" " "	14	60	38	August. 10, "	17° 40' "

2535

I hereby certify that the above diagram of the 10th Standard Parallel North in Ranges 105, 106, 107 and 108 West; the 11th Standard Parallel North in Range 105 West; the 13th Auxiliary Meridian West in Townships 41, 42 and 43 North and the Exterior lines of Townships 43 and 44 North, Range 105 West, Townships 41 42 and 43 North, Ranges 106, 107 and 108 West and fractional Townships 40, 41 and 42 North, Range 105 West of the 6th Principal Meridian, Wyoming, is strictly conformable to the field notes of survey thereof on file in this office, which have been examined and approved.

U. S. Surveyor General's Office,
Cheyenne, Wyoming. May 27th 1892

Wm A. Richards
U. S. Surveyor General.