34

Click Here for Field Notes

7

4728

Fractional Township No. 44 North, Range No. 104 West of the 6th Principal Meridian



Meanders of

Posts	Courses	Ch.s Lk.s	Posts	Courses	Ch.s Lk.s	Posts	Courses	Ch.s Lk.s

Surveys Designated	By Whom Surveyed	Date of Contract No.	Amount of Surveys M.	Ch.s	Lk.s	When Surveyed
Resurvey South Township line	Augustus L. Coleman	270. May 16, 1898	5	00	80	August 9, 1898
Subdivisions	" "	" " "	48	44	78	" 15-29, "
Connections	" "	" " "		29	95	" " "
Retracing W. Bdry.	" "	" " "		78	56	" 25, "
S, E, and W. Tp. Lines	Carpenter & Warner	241. April 1, 1891	15	66	69	July 24-Sept 1, 1891
Resurvey N. Bdry.	" "	" " "	6	00	00	" 22, "
North Boundary	N. J. Burnham	186. July 10, 1882	6	00	00	March 7, 1883

The above Map of Township No. 44 North of Range No. 104 West of the 6th Principal Meridian, Wyoming, is strictly conformable to the field notes of the survey thereof on file in this Office, which have been examined and approved.

Surveyor General's Office.
Cheyenne, Wyo. Jan. 6, 1900.

Alpheus P. Harrison
Sur. Gen.

2803

J.B.M. Computer.
E.H.A. Topog. and Lettering.

THE NORRIS PETERS CO. LITHO. WASHINGTON, D.C.

44-104

34 Indexes

4722

TOWNSHIP EXTERIORS

Scale: 1 Inch ≈ 2 Miles.

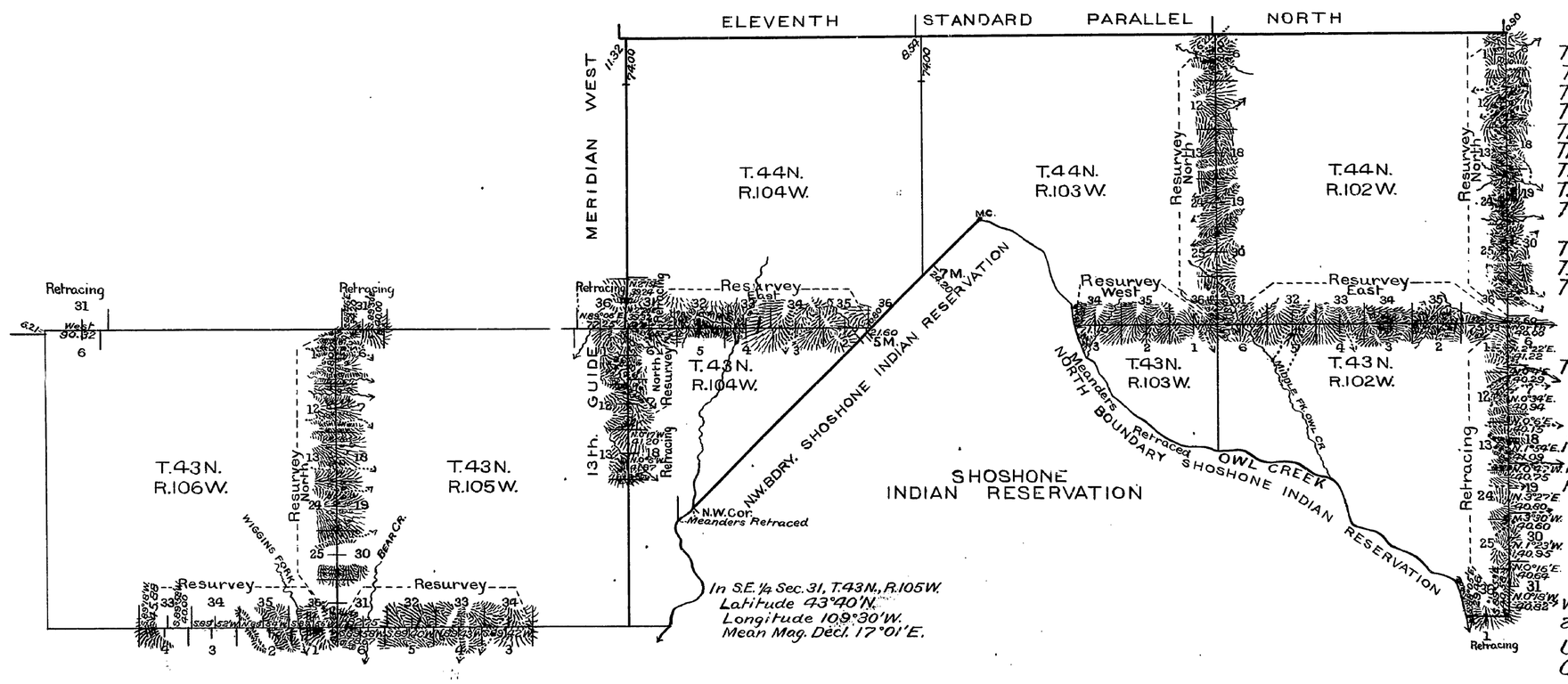

This Plat
showing the resurvey of
The South and West Boundaries of
T.44N., R.102W.;
The South and West Boundaries of
T.44N., R.103W.;
The South Boundary of T.44N., R.104W.;
The West Boundary of T.43N., R.104W.;
The South and West Boundaries of
T.43N., R.105W. and
The South Boundary of T.43N., R.106W.
and the retracing of
The South and East Boundaries of
T.43N., R.102W., and a part of
The West Boundary of T.44N., R.104W.;
" " " " T.43N., R.104W.;
" North " " T.43N., R.105W.
and
The North Boundary of T.43N., R.106W.
of the
Sixth Principal Meridian
WYOMING,
is strictly conformable to the
field notes of the resurvey and
retracement thereof by
Augustus L. Coleman
U.S. Dep. Surv.;
under his
Contract No. 270
dated May 16, 1898
which have been examined, approved
and filed in this office.

U.S. Surv. Gen'l's. Office
Cheyenne, Wyoming,
January 6, 1900.

A. P. Hanson
U.S. Surv. Genl.

Table of Mileage

Lines Designated	Amount Mls.	Chs.	Lks.	When Surveyed
Standard lines resurveyed	2	2	50	July 8, 1898
" " retraced	2	1	63	August 10, 1898
Township " resurveyed	39	68	03	June 30-Sept. 22, 1898
" " retraced	10	6	27	July 22-Sept. 15, "
Standard connections		1	24	July 8, 1898
Township "		55	53	June 30-Sept. 30, 1898

Filed
Comm. letter Mch. 10-1900

2798

I.B.M.

31

4372

20

EXTERIOR LINES

Scale 1 inch = 2 miles: Mag. Var. East.

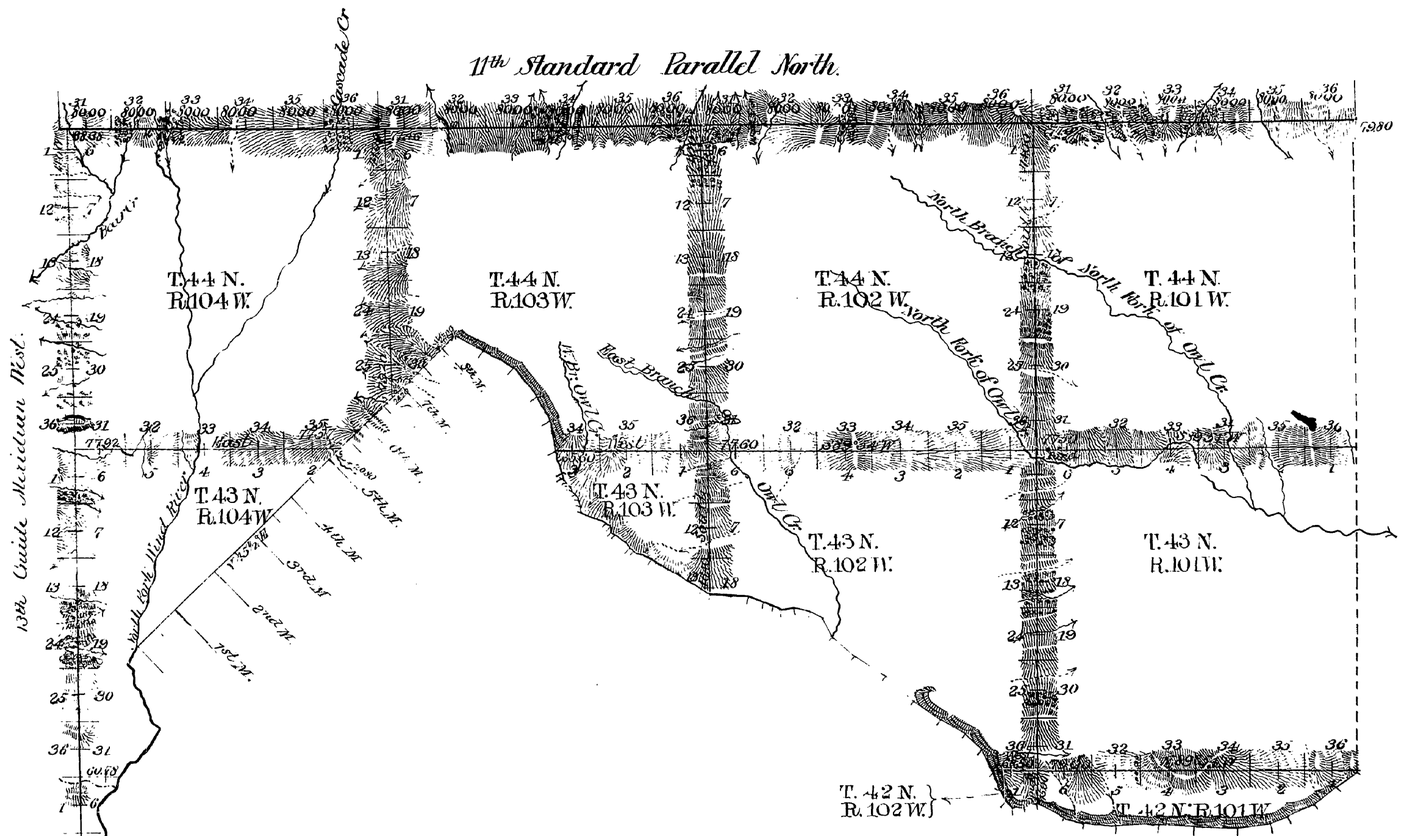

	M.	Chs.	Lks.
Connection lines at intermediate rate	0	24	20
Standard " " " "	35	44	00
" " " minimum "	2	03	25
Exterior " " intermediate "	49	06	89
" " " minimum "	4	10	15
Meander " " intermediate "	4	36	70
" " " minimum "	10	09	20
Boundary " " intermediate "	3	02	20

Surveys Designated	By Whom Surveyed	Date of Contract	Amount of Surveys			Date of Survey	Magnetic Declin.
			M.	Chs.	Lks.		
Connections	Carpenter & Warner	April 1 1891		24	20		
13th Guide Mer.	" "	" " "	13	52	25	July 24-25 1891	17°32' East
11th Stand. Par.	" "	" " "	24	00	00	July 19-23 1891	17°41' East
Exteriors	" "	" " "	53	17	07	Sept. 1-8 - 1891	17°30' "
Meanders	" "	" " "	31	25	90	Sept. 9-11 - 1891	17°30' "
Boundary	" "	" " "	3	02	20	Aug. 30 - 1891	17°35' "

2534

I hereby certify that the above diagram of the 13th Guide Meridian West in Townships 42, 43 and 44 North, the 11th Standard Parallel North in Ranges 101, 102, 103 and 104 West, the Exterior lines of Fractional Townships 42 North, Ranges 101, 102 and 104 West, Townships 43 North Range 101 West, Fractional Townships 43 North, Ranges 102, 103 and 104 West, Townships 44 North Ranges 101 and 102 West, Fractional Townships 44 North, Ranges 103 and 104 West; The Meander lines of Fractional Townships 42 North, Ranges 101 and 102 West; Fractional Townships 43 North Ranges 102 and 103 West, Fractional Township 44 North, Range 103 West; and the South West Boundary line of Fractional Township 44 North, Range 103 West, and the South East Boundary of Fractional Township 44 North, Range 104 West of the 6th Principal Meridian Wyoming, is strictly conformable to the field notes of the survey thereof which have been examined and approved.

Wm. A. Richards
Surveyor General

Surveyor General's Office
Cheyenne Wyo. May 21st 1892