Click Here for Field Notes

249

TOWNSHIP No. 21 NORTH RANGE No. 61 WEST OF 6TH PRINCIPAL MERIDIAN

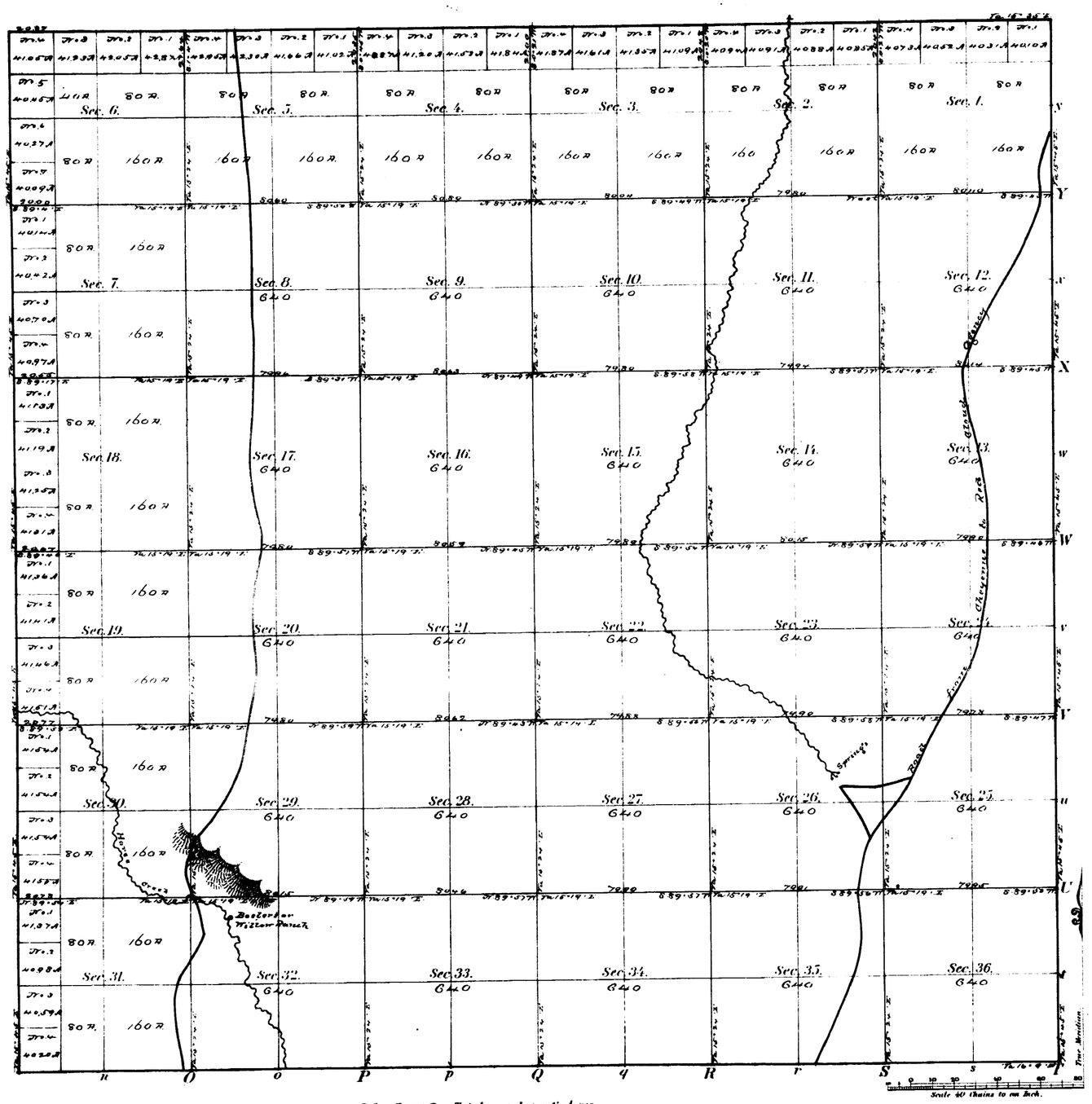

Meanders of								
Posts	Courses	Ch.s Lks.	Posts	Courses	Ch.s Lks.	Posts	Courses	Ch.s Lks.

23094.68 Total number of Acres.

Surveys Designated	By Whom Surveyed	Date of Contract	Amount of Surveys			When Surveyed
			M.	Ch.s	Lks.	
Township lines	J. Neeley Hammond	June 12th 1872				August 1872.
Subdivisions	Henry G. Hay	Aug. 11th 1872	60	9	63	Sept. 19-29 1872

The above Map of Township No. 21 North of Range No. 61 West of 6th Principal Meridian in Wyoming Territory is strictly conformable to the field notes of the survey thereof on file in this Office which have been examined and approved.

Surveyor General's Office
Cheyenne Wy. Ter. Nov. 21st 1873

Silas Reed
Surv. Genl.

Click Here for Field Notes

EXTERIOR LINES

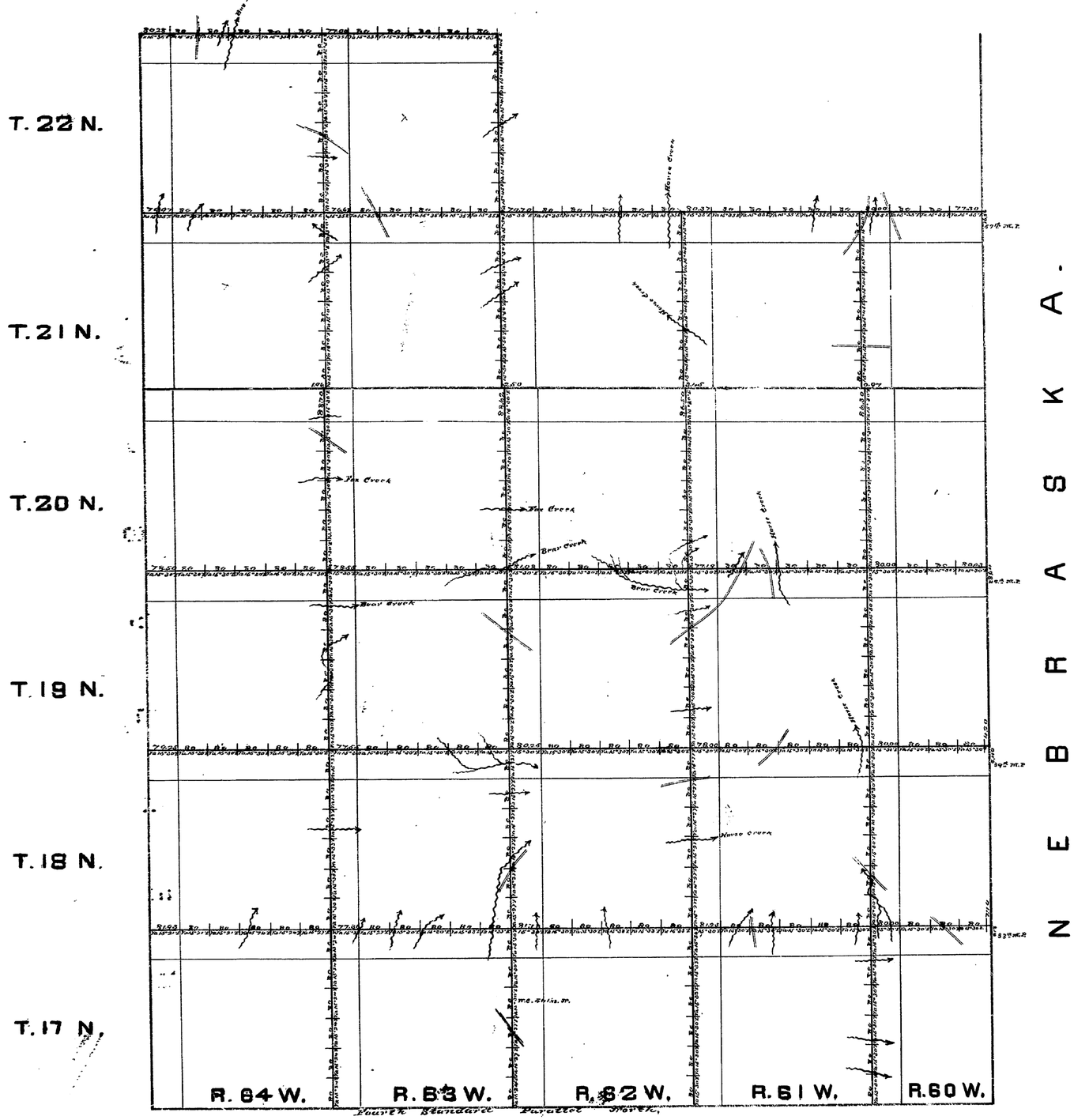

Surveys Designated	By Whom Surveyed	Date of Contract	Amt. of Surveys	By Whom Surveyed
Exterior Tp. Lines	J. Wesley Hammond	June 12th 1873	256 . 26 . 07	July 1st - Aug. 9 1873
Connections	J. Wesley Hammond	June 12th 1873	39 . 43	July 1st - Aug. 9th 1873

I hereby certify that the above Diagram of the Exterior Lines of Townships 17. 18. 19 20 and 21 North, of Ranges 60. 61. 62. 63 and 64 West, and Townships 22 North, of Ranges 63 and 64 West of the 6th Principal Meridian, in Wyoming Territory, is strictly conformable to the field notes of the survey thereof on file in this Office which have been examined and approved.

Surveyor Generals Office
Cheyenne Wyo. Sept. 13th 1873

Silas Reed
Surr Genl

Click Here for Field Notes

Indexed

FIFTH STANDARD PARALLEL NORTH

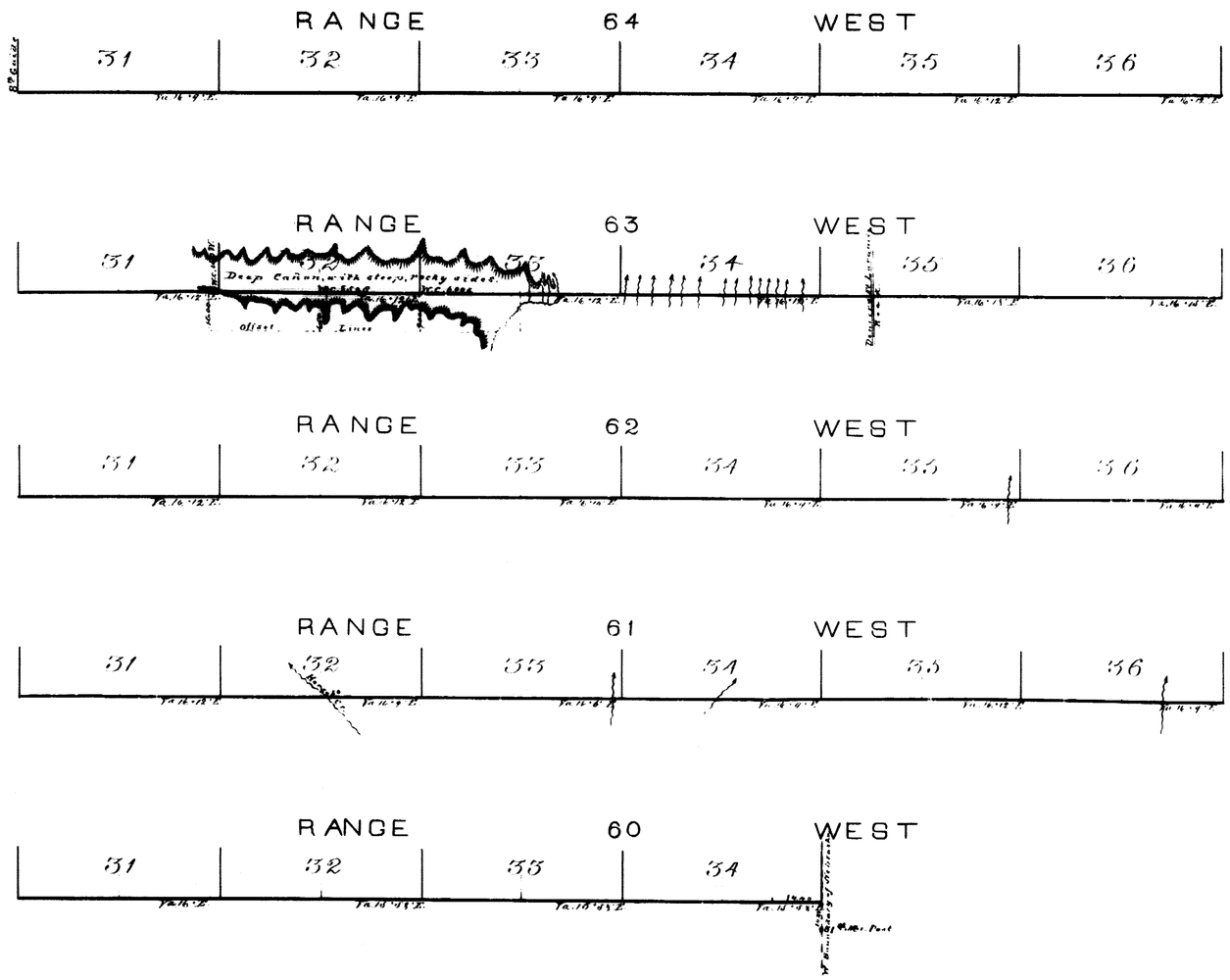

Surveys Designated	By Whom Surveyed	Date of Contract	Amount of Survey	When Surveyed
			Mos. Chs. Lks.	
6th Stand.d Par.l N.	Edwin James	June 18th 1870	27 - 79 - 40	Augt. 25th-30th 1870

I hereby certify that the above Map of the 5th Standard Parallel North of the Colorado Base Line between the 8th Guide Meridian West of the 6th Principal Meridian, and the West boundary of Nebraska, in Wyoming Territory, is strictly conformable to the field notes of the survey thereof, on file in this Office, which have been examined and approved.

Surveyor General's Office
Cheyenne W.T.

Silas Reed
Sur.l Gen.l