(6)

221

Click Here for Field Notes

17

TOWNSHIP No. 21 NORTH RANGE No. 63 WEST OF 6TH PRINCIPAL MERIDIAN

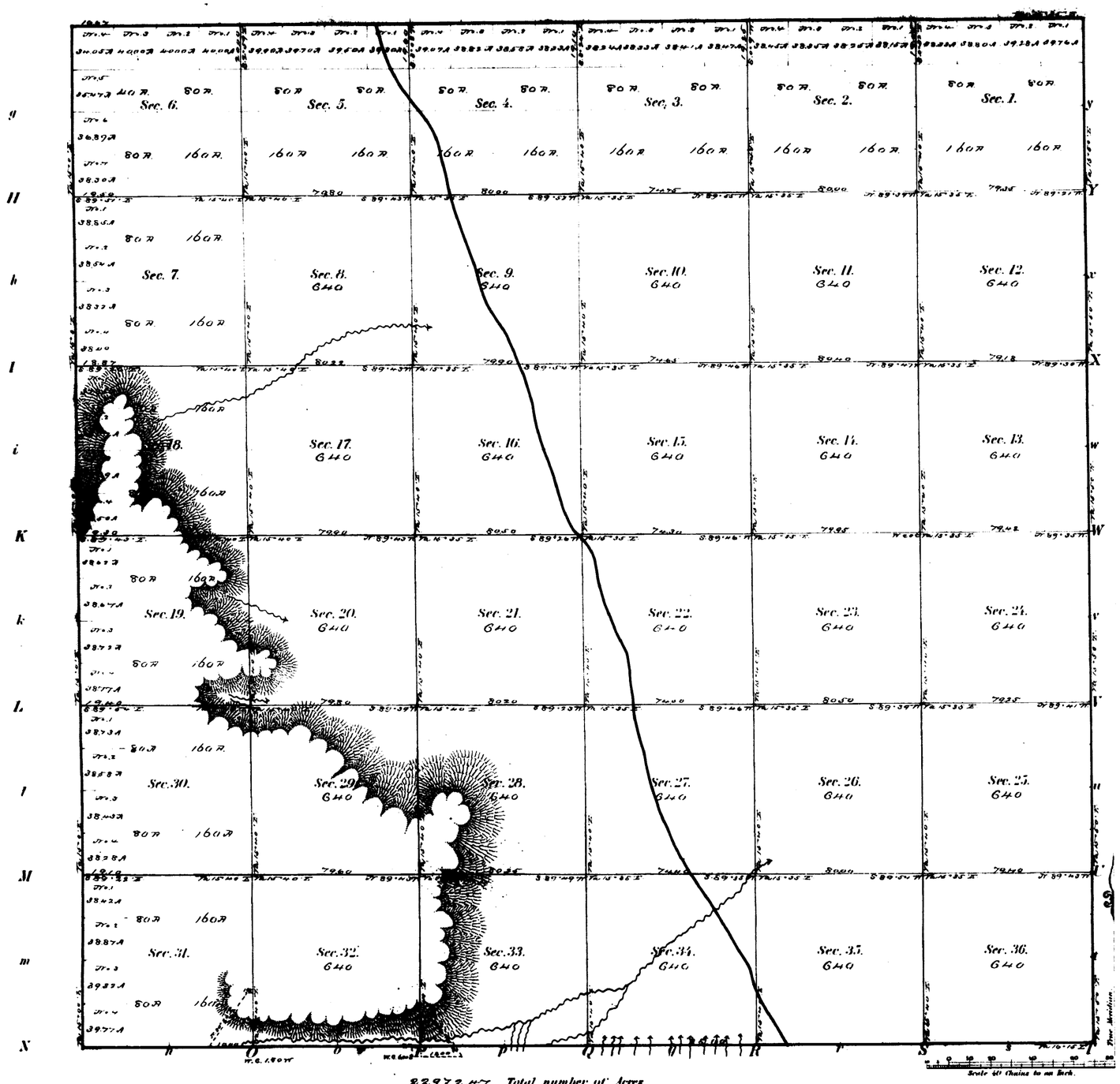


| Meanders of | | | | | | | | |
|---|---|---|---|---|---|---|---|---|
| Posts | Courses | Ch.s Lk.s | Posts | Courses | Ch.s Lk.s | Posts | Courses | Ch.s Lk.s |

22972.47 Total number of Acres.

| Surveys Designated | By Whom Surveyed | Date of Contract | Amount of Surveys M. | Ch.s | Lk.s | When Surveyed |
|---|---|---|---|---|---|---|
| Township lines | J. Wesley Hammond | June 12th 1873 | | | | July 1873 |
| Subdivisions | J. Wesley Hammond | Sept. 20th 1873 | 57 | 43 | 39 | Sept. 6-13 1873 |

The above Map of Township No. 21 North of Range No. 63 West of 6th Principal Meridian in Wyoming Territory is strictly conformable to the field notes of the survey thereof on file in this Office which have been examined and approved.

Surveyor General's Office Cheyenne Wyo. Nov. 10. 1873.

Silas Reed
Surv. Gen.l

207

21 - 63

Click Here for Field Notes

# EXTERIOR LINES

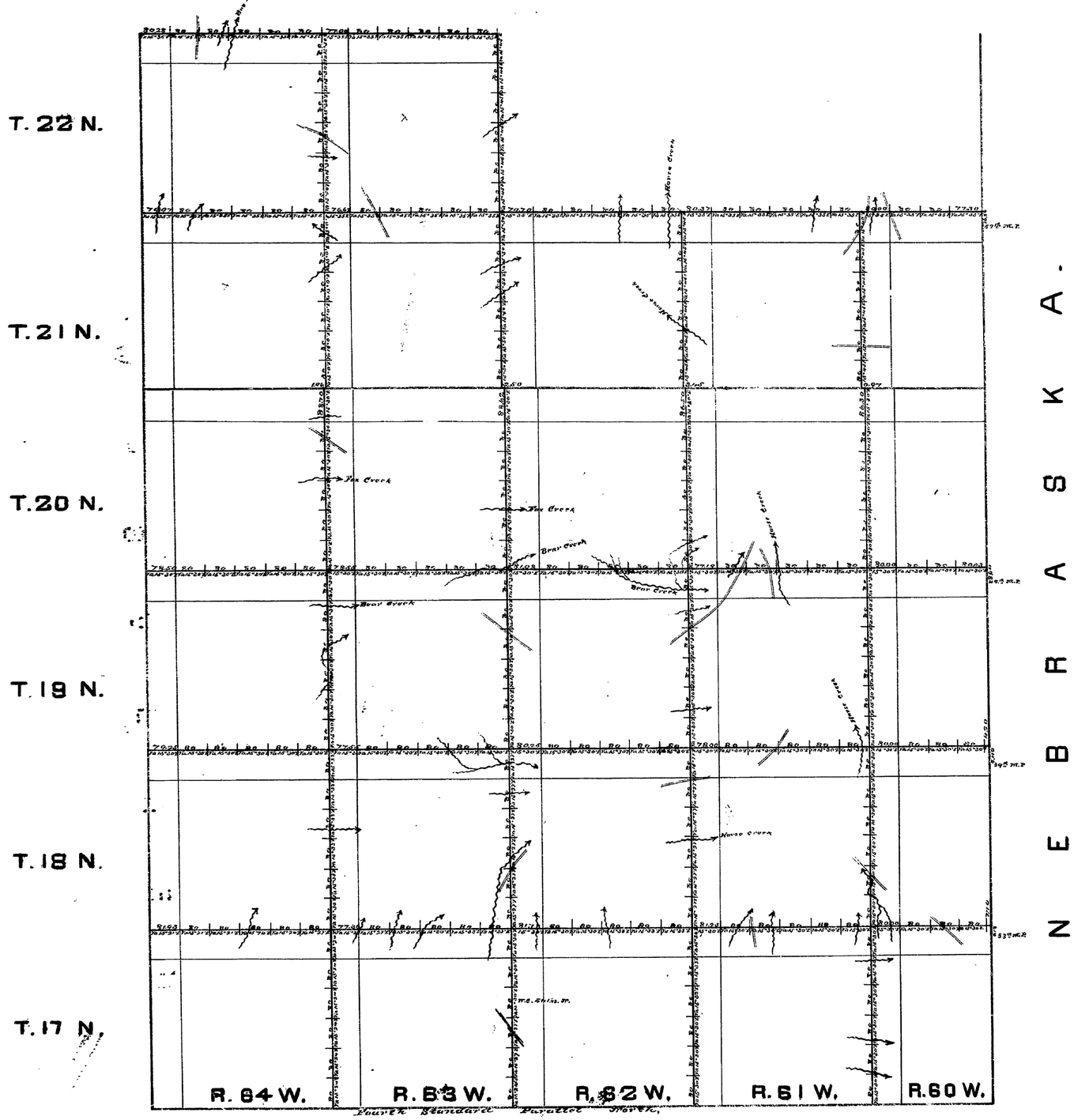


NEBRASKA.

| Surveys Designated | By Whom Surveyed | Date of Contract | Amt. of Surveys | By Whom Surveyed |
|---|---|---|---|---|
| Exterior Tp. Lines | J. Wesley Hammond | June 12th 1873 | 256 . 26 . 07 | July 1st - Aug. 9 1873 |
| Connections | J. Wesley Hammond | June 12th 1873 | 39 . 43 | July 1st - Aug. 9th 1873 |

I hereby certify that the above Diagram of the Exterior Lines of Townships 17. 18. 19 20 and 21 North, of Ranges 60. 61. 62. 63 and 64 West, and Townships 22 North, of Ranges 63 and 64 West of the 6th Principal Meridian, in Wyoming Territory, is strictly conformable to the field notes of the survey thereof on file in this Office which have been examined and approved.

Surveyor Generals Office
Cheyenne Wyo. Sept. 13th 1873

Silas Reed
Surr Genl

Click Here for Field Notes



Indexed

# FIFTH STANDARD PARALLEL NORTH

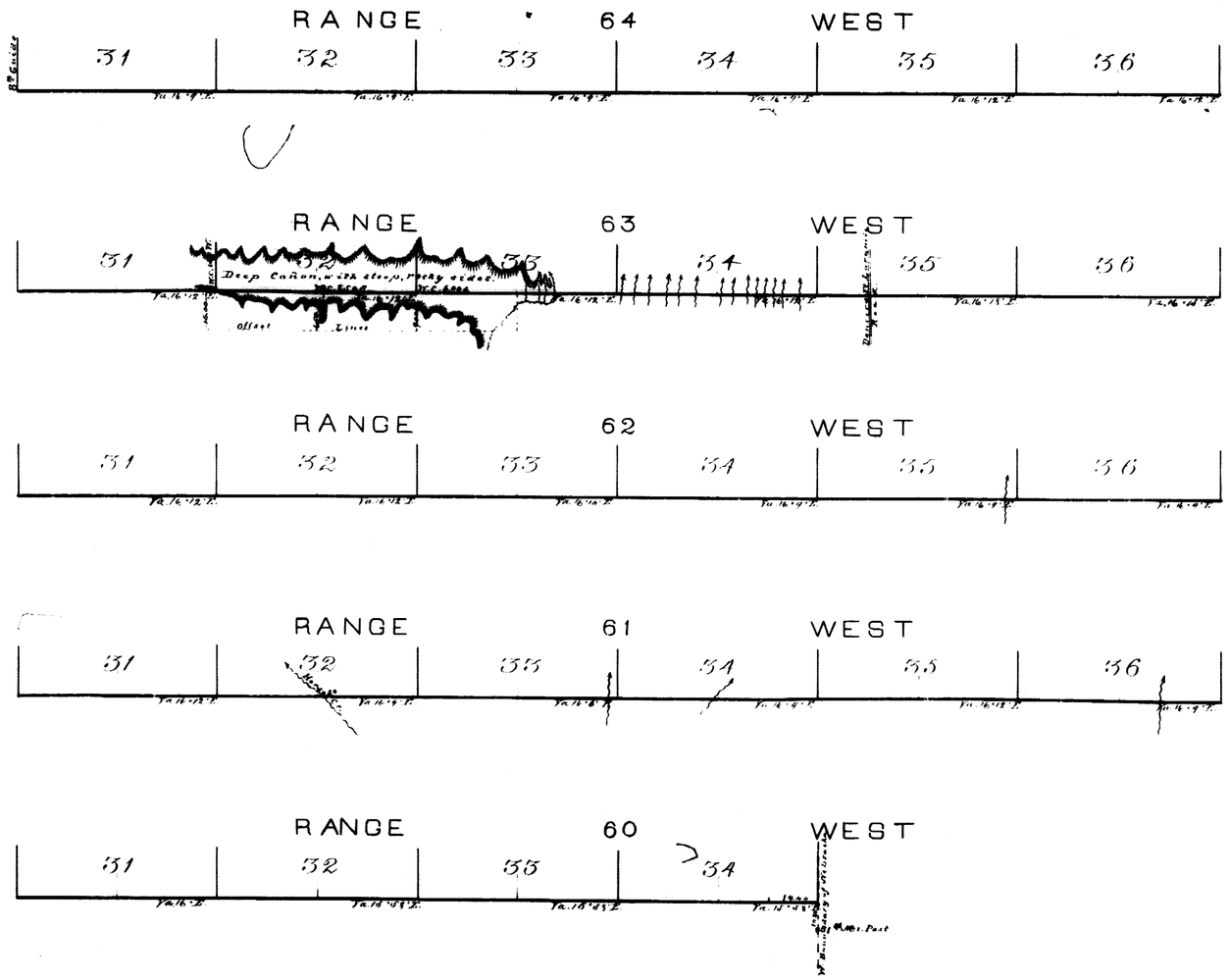


| Surveys Designated | By Whom Surveyed | Date of Contract | Amount of Survey | When Surveyed |
|---|---|---|---|---|
| | | | Mos. Chs. Lks. | |
| 6th Stand.d Par.l N. | Edwin Jones | June 18th 1870 | 27 · 79 · 40 | Augt. 25th-30th 1870 |

I hereby certify that the above Map of the 5th Standard Parallel North of the Colorado Base Line between the 8th Guide Meridian West of the 6th Principal Meridian, and the West boundary of Nebraska, in Wyoming Territory, is strictly conformable to the field notes of the survey thereof, on file in this Office, which have been examined and approved.

Surveyor General's Office
Cheyenne W.T.

Silas Reed
Sur.l Gen.l