Click Here for Field Notes

3761

TOWNSHIP No. 21 NORTH. RANGE No. 64 WEST of the 6th Principal MERIDIAN.

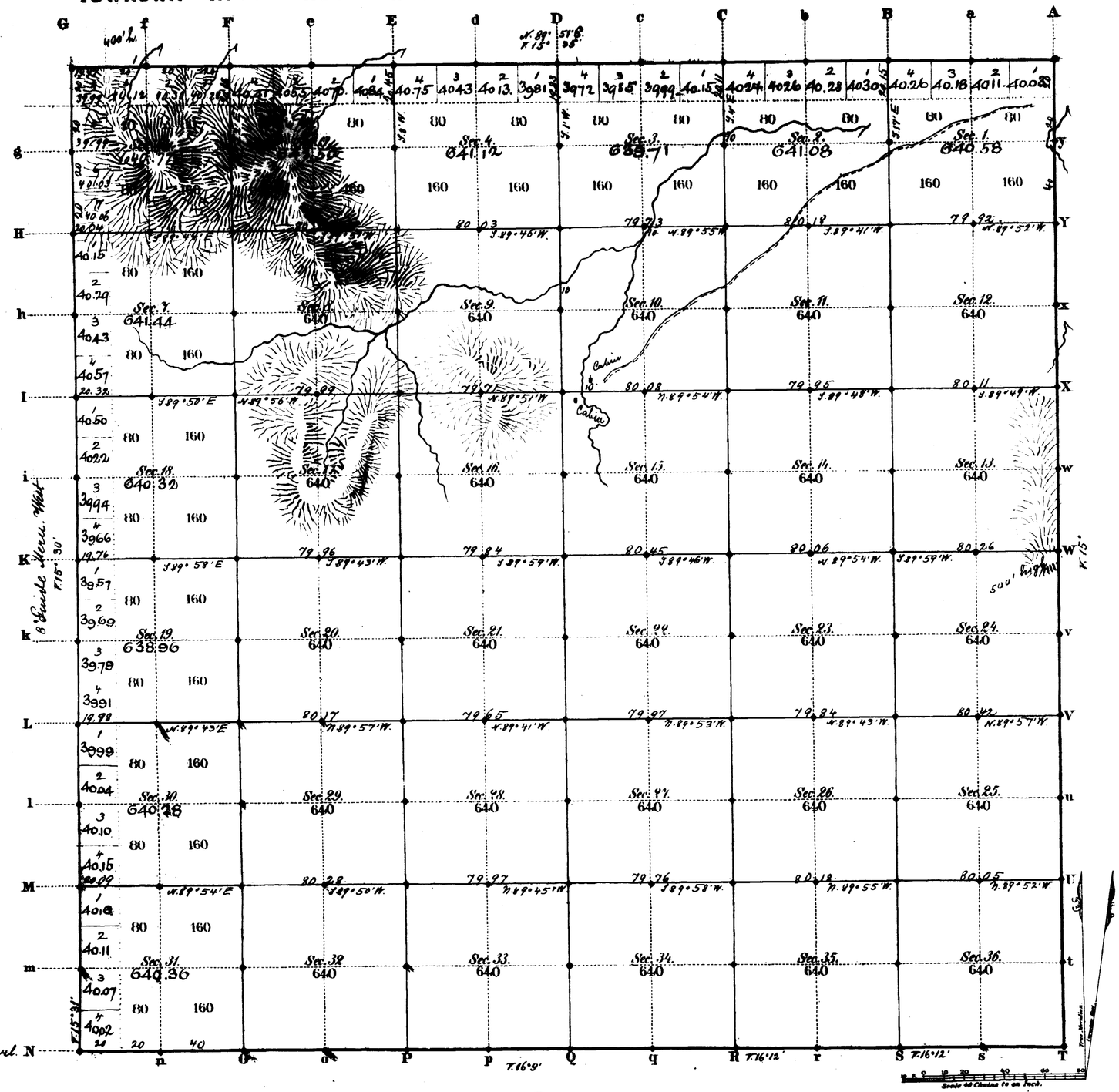

Total number of Acres 23,047.15

Surveys Designated	By Whom Surveyed	Date of Contract	Amount of Surveys Mi.	Ch.	Lks.	When Surveyed	Magnetic Declination
E. & W. Township lines	J. W. Hammond	June 12, 1873	11	78	87	July 29, 1873	15° 18' East
Subdivisions	G. M. Carson	Octob. 9 1883	60	1	69	Octob. 25.27 1883	15° 35' "
Connections							
8th Guide Mer. W.	Henry S. Way	July 1 1871	6	00	00	July 14. 1871	
5th Guide N.	Edwin Parsons	June 13, 1870	6	00	00	Aug. 26. 1870	

The above Map of Township No. 21 North Range No. 64 West of the Sixth Principal Meridian Wyoming Territory is strictly conformable to the field notes of the survey thereof on file in this Office, which have been examined and approved.

Surveyor Generals Office, Cheyenne Wyoming April 27th 1884

John C. Dawes Sur. Genl.

A. Gast & Co. St. Louis Mo.

2208

21 - 64

Click Here for Field Notes

EXTERIOR LINES

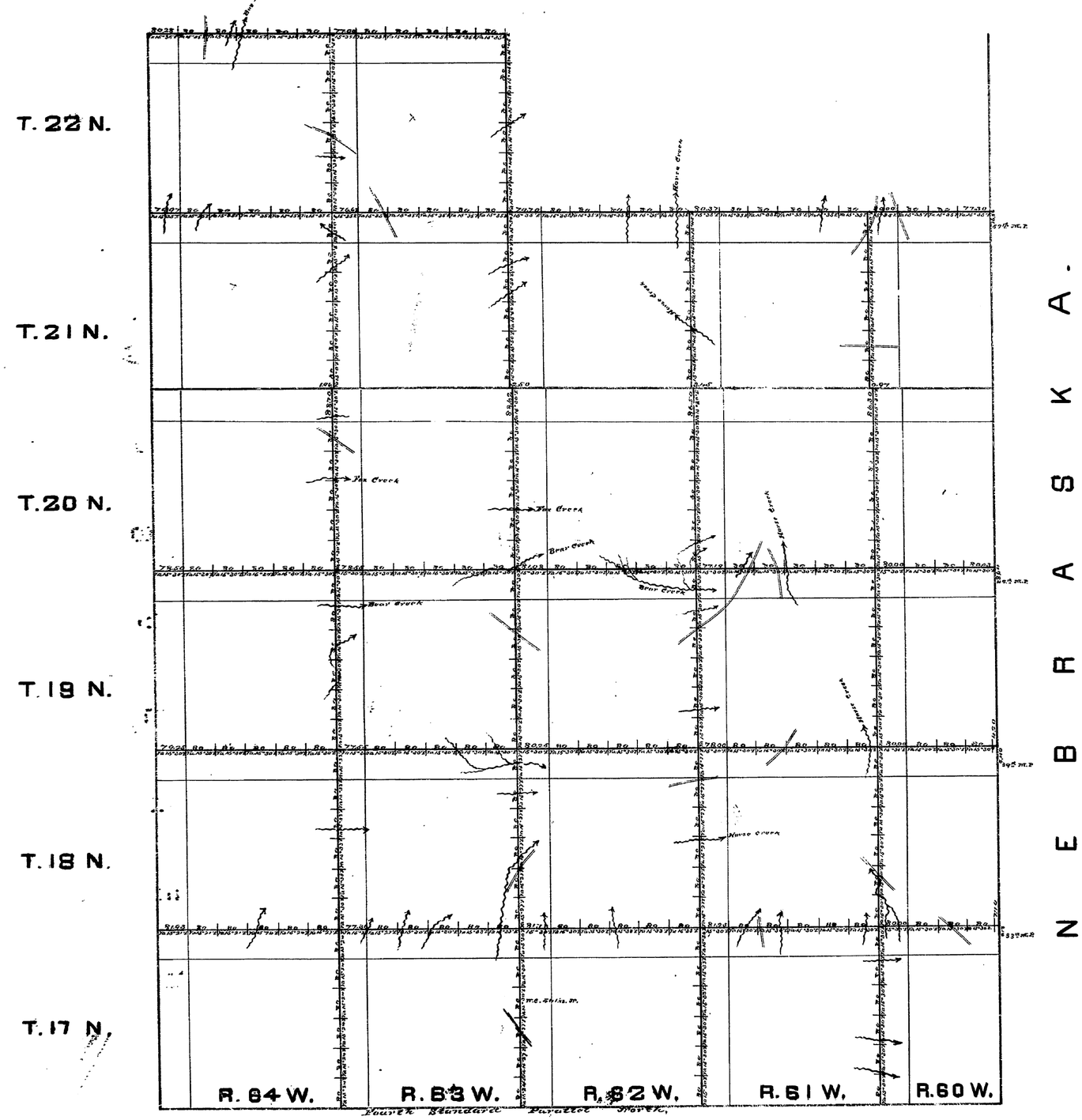

Surveys Designated	By Whom Surveyed	Date of Contract	Amt. of Surveys	By Whom Surveyed
Exterior Tp. Lines	J. Wesley Hammond	June 12th 1872	256 " 26 " 07	July 1st – Aug. 9 1872
Connections	J. Wesley Hammond	June 12th 1872	39 " 43	July 1st – Aug. 9th 1872

I hereby certify that the above Diagram of the Exterior Lines of Townships 17. 18. 19 20 and 21 North. of Ranges 60. 61. 62. 63 and 64 West, and Townships 22 North. of Ranges 63 and 64 West of the 6th Principal Meridian, in Wyoming Territory, is strictly conformable to the field notes of the survey thereof on file in this office which have been examined and approved.

Surveyor Generals Office
Cheyenne Wyo. Ter. 18th 1878

Silas Reed
Surv. Genl.

Click Here for Field Notes

Indexed

FIFTH STANDARD PARALLEL NORTH

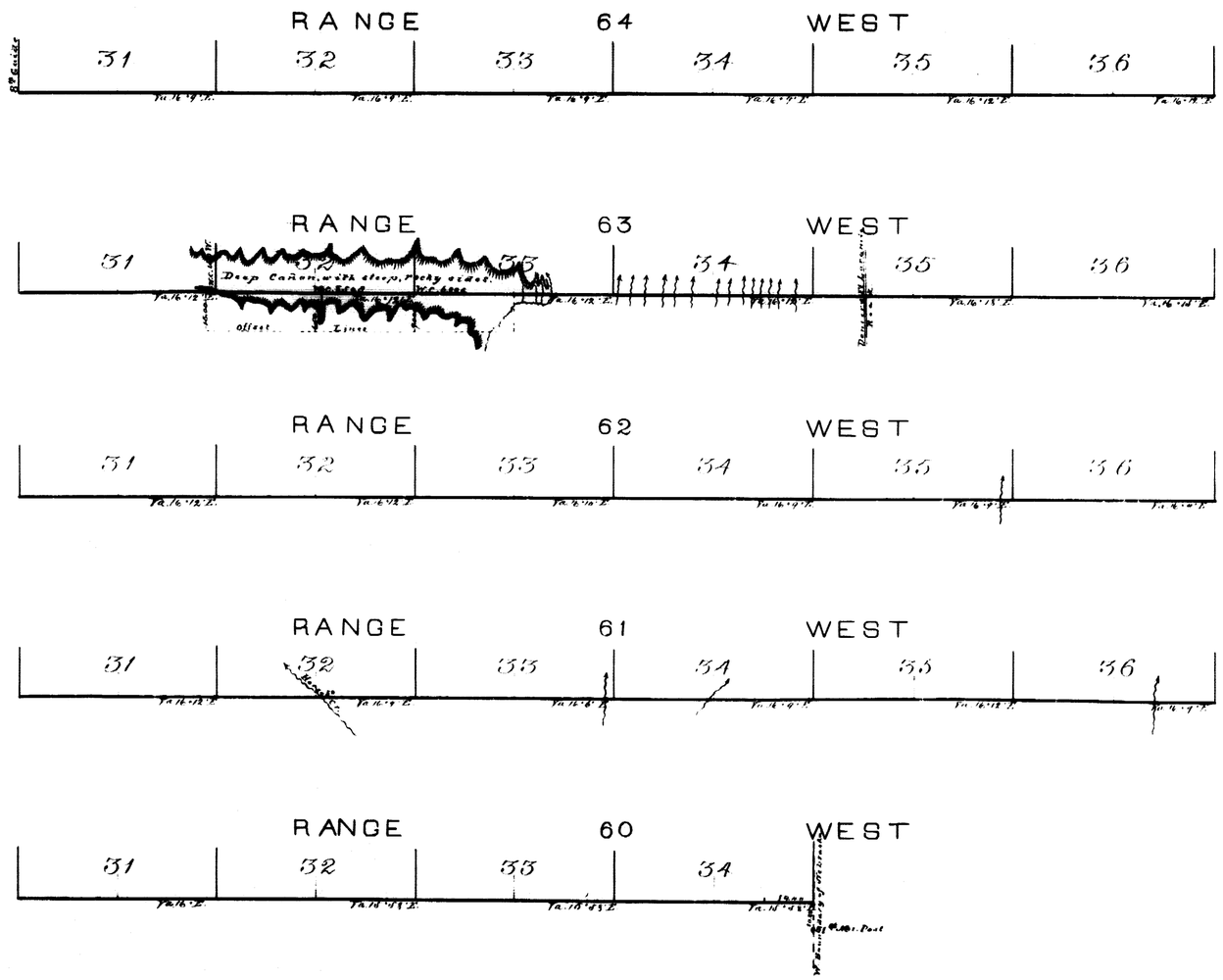

Surveys Designated	By Whom Surveyed	Date of Contract	Amount of Survey	When Surveyed
			Mes. Chs. Lks.	
6th Stand. Par. N.	Edwin James	June 13th 1870	27 · 79 · 40	Augt. 21st to 30th 187[illegible]

I hereby certify that the above Map of the 5th Standard Parallel North of the Colorado Base Line between the 8th Guide Meridian West of the 6th Principal Meridian, and the West boundary of Nebraska, in Wyoming Territory, is strictly conformable to the field notes of the survey thereof, on file in this Office, which have been examined and approved.

Surveyor General's Office
Cheyenne W.T.

Silas Reed
Sur. Gen.

Accession No. 1113

Click Here for Field Notes

EIGHTH GUIDE MERIDIAN WEST

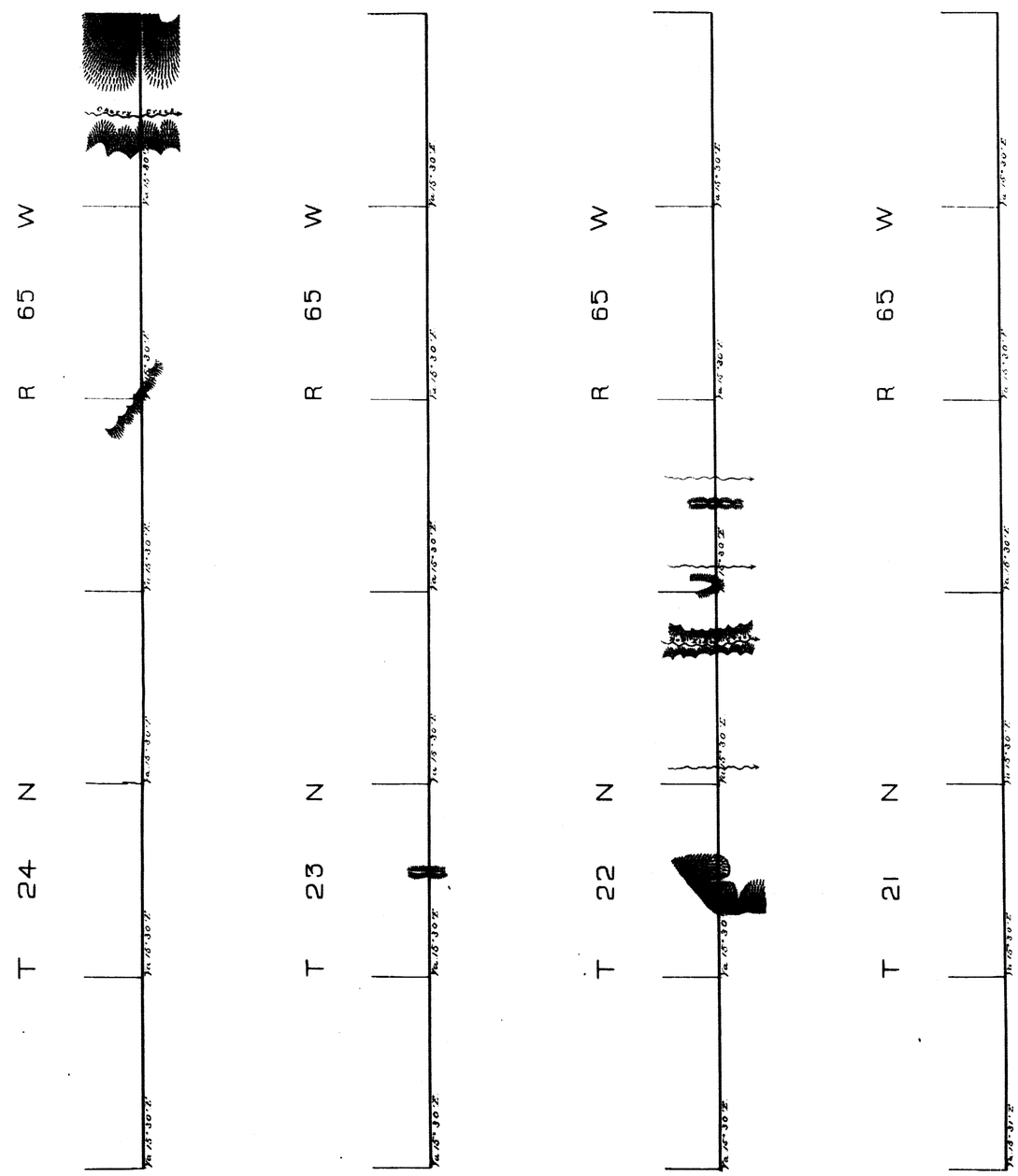

Surveys Designated	By Whom Surveyed	Date of Contract	Amt. of Surveys	When Surveyed
8th Guide Meridian	Henry G Hay	July 1st 1871	24 Miles	July 13-20 1871

I hereby certify that the above Diagram of the 8th Guide Meridian West of the 6th Principal Meridian, between the 5th and 6th Standard Parallels North, in Wyoming Territory, is strictly conformable to the field notes of the Survey thereof, on file in this Office, which have been examined and approved

Surveyor General's Office
Cheyenne W.T.

Silas Reed Sur. Gen.

3