Click Here for Field Notes

7347

ORIGINAL

TOWNSHIP 22 NORTH, RANGE 61 WEST, OF THE SIXTH PRINCIPAL MERIDIAN, WYOMING.

DEPENDENT RESURVEY AND SUBDIVISION OF SECTIONS 23, 24 AND 25

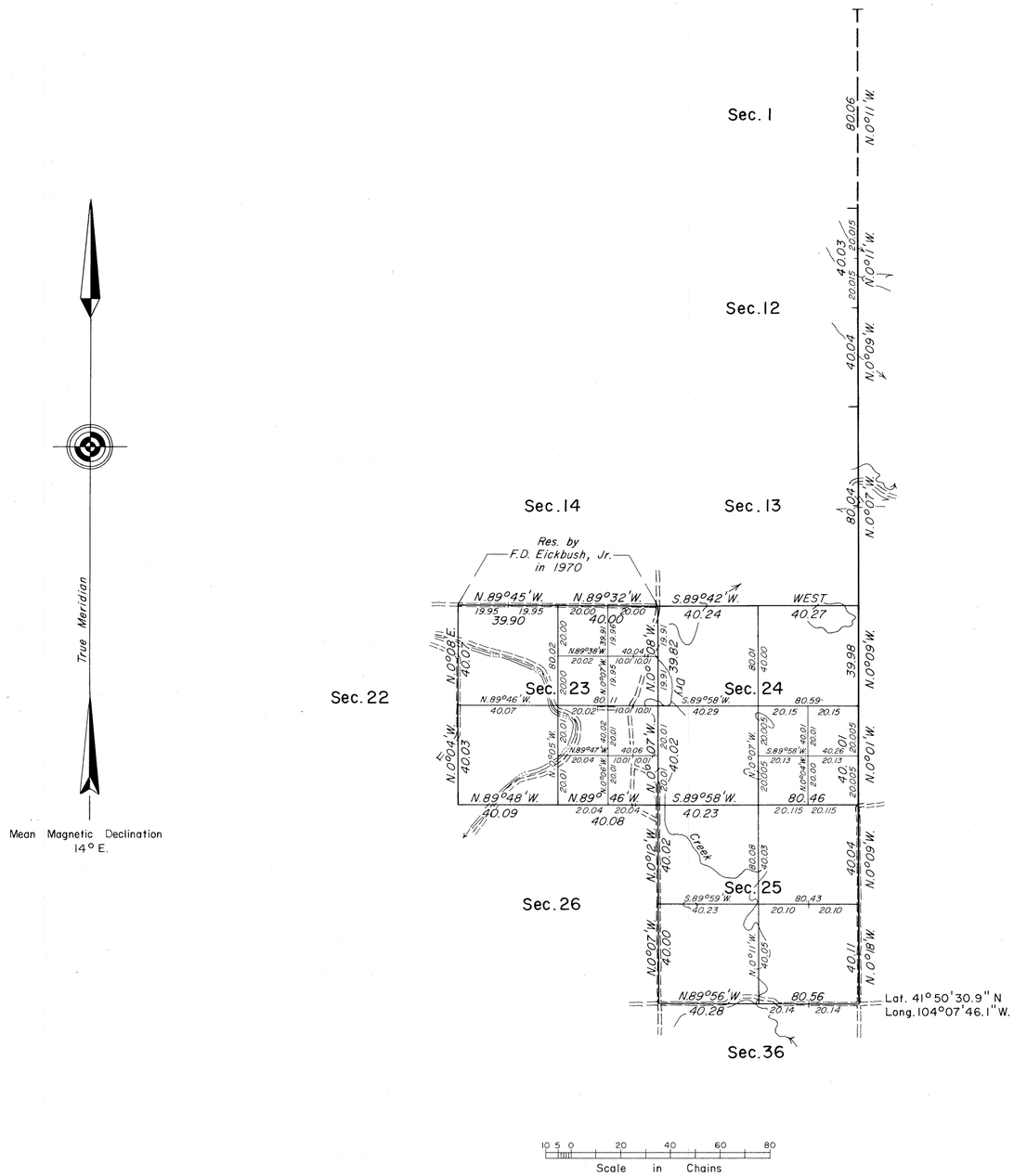

A history of surveys is contained in the field notes.

A portion of the east boundary was resurveyed concurrently under T. 22 N., R. 60 W., Sixth Principal Meridian, under this group.

This plat represents the dependent resurvey of a portion of the subdivisional lines, designed to restore the corners in their true original locations according to the best available evidence, and the survey of the subdivision of sections 23, 24 and 25.

The areas are as shown on the plat approved November 17, 1874.

Survey executed by Jerry L. Messick, Supervisory Surveying Technician, under the supervision of Richard L. Oakes, Supervisory Cadastral Surveyor, beginning April 30, 1974, and completed May 15, 1974, pursuant to Special Instructions for Group No. 357, Wyoming, dated April 16, 1974.

UNITED STATES DEPARTMENT OF THE INTERIOR
BUREAU OF LAND MANAGEMENT
Washington, D.C. September 14, 1977

This plat is strictly conformable to the approved field notes, and the survey, having been correctly executed in accordance with the requirements of law and the regulations of this Bureau, is hereby accepted.

For the Director

Acting Chief, Division of Cadastral Survey

W.H.B.

316B

Click Here for Field Notes

7188

ORIGINAL

TOWNSHIP 22 NORTH, RANGE 61 WEST OF THE SIXTH PRINCIPAL MERIDIAN, WYOMING.

DEPENDENT RESURVEY AND SUBDIVISION OF SECTION 14

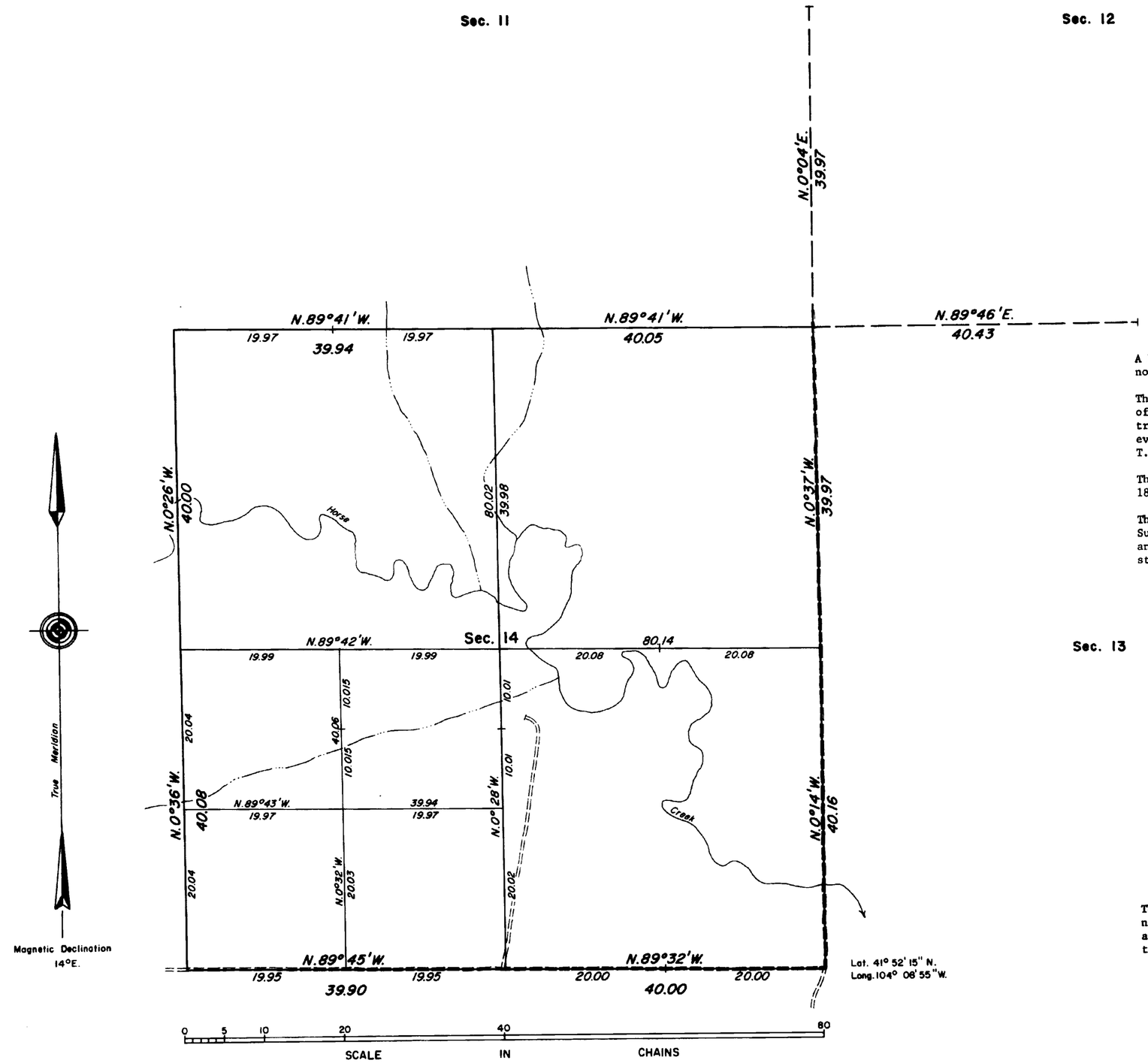

Area Resurveyed 640.00 Acres

A history of the previous survey is contained in the field note record.

This plat represents a dependent resurvey of the boundaries of section 14 designed to restore the corners in their true original locations according to the best available evidence and a survey of the subdivision of section 14, T. 22 N., R. 61 W., Sixth Principal Meridian, Wyoming.

The area is as shown on the plat approved November 17, 1874.

This survey was executed by Francis D. Eickbush, Jr., Supervisory Cadastral Surveyor, beginning August 17, 1970 and completed August 21, 1970, pursuant to Special Instructions dated August 17, 1970 for Group No. 334, Wyoming.

UNITED STATES DEPARTMENT OF THE INTERIOR
BUREAU OF LAND MANAGEMENT
Washington, D.C. August 31, 1972

This plat is strictly conformable to the approved field notes, and the survey, having been correctly executed in accordance with the requirements of law and the regulations of this Bureau, is hereby accepted.

For the Director

Clark L. Gumm

Chief, Division of Cadastral Survey

W.H.B. Je (we)

316A

22-61

(7)

Click Here for Field Notes

52

359

TOWNSHIP No. 22 NORTH, RANGE No. 81 WEST OF THE SIXTH PRINCIPAL MERIDIAN

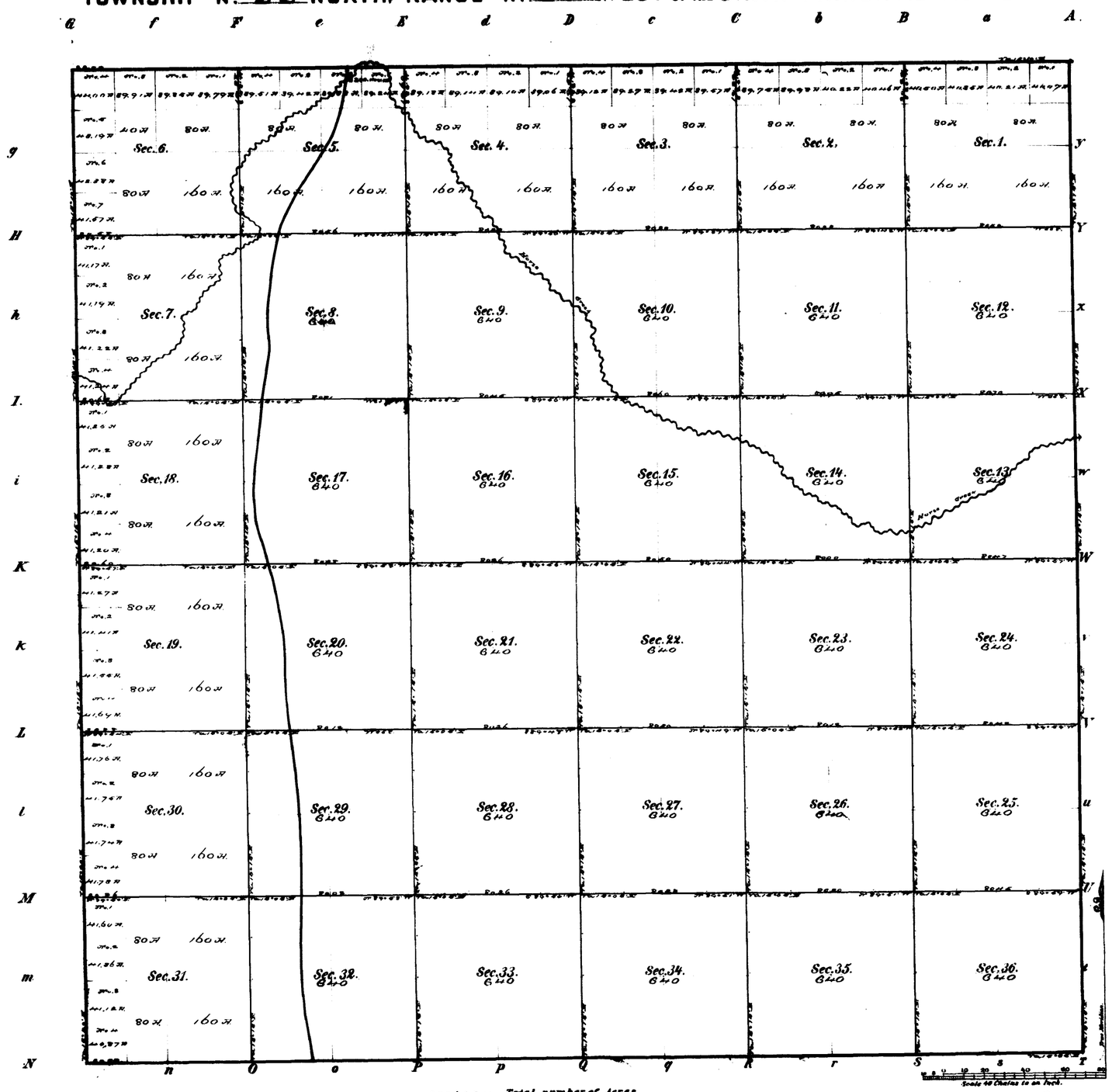

Meanders of

Posts	Courses	Ch.s Lk.s	Posts	Courses	Ch.s Lk.s	Posts	Courses	Ch.s Lk.s

28061.24 Total number of Acres.

Surveys Designated	By Whom Surveyed	Date of Contract	Amount of Surveys M.	Ch.s	Lk.s	When Surveyed
Township lines	John B. Thomas	Sept. 1st 1874				October 1874
Subdivisions	John B. Thomas	Sept. 1st 1874	60	10	51	Oct. 16th-24th 1874
Connections						

The above Map of Township No. 22 North of Range No. 81 West of the Sixth Principal Meridian in Wyoming Territory is strictly conformable to the field notes of the survey thereof on file in this Office, which have been examined and approved

Surveyor Generals Office Cheyenne Wyoming November 17th 1874

Silas Reed
Surv. Genl.

A. Gast & Co. St. Louis, Mo.

22 - 61

316

(7) Indexes

Click Here for Field Notes

347

EXTERIOR LINES.

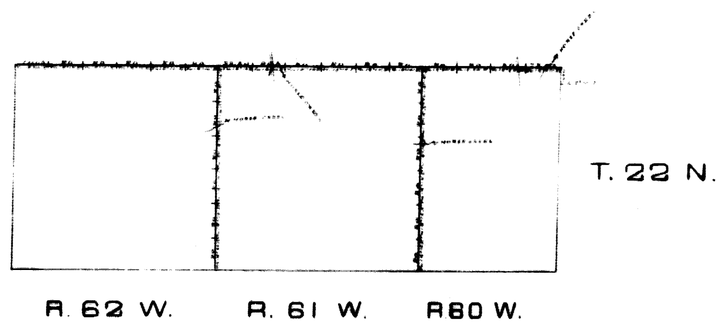

Surveys Designated	By Whom Surveyed	Date of Contract	Amount of Comp.	When Surveyed
Exterior Lines	John A. Thomas	Sept. 17th 1874	23. 20. 29	Oct. 5th & 6th 1874
Connecticut			16 78	

I hereby certify that the above Diagram of the Exterior Lines of Township 22 North, Ranges 60 to 62 West of the 6th Principal Meridian in Wyoming Territory, is strictly conformable to the field notes of the Surveys thereof on file in this office, which have been examined and approved.

Surveyor General's Office
Cheyenne Wyo. Oct 24th 1874

Silas Reed
Surv. Genl