Click Here for Field Notes

218

TOWNSHIP No. 24 NORTH RANGE No. 65 WEST OF 6th PRINCIPAL MERIDIAN

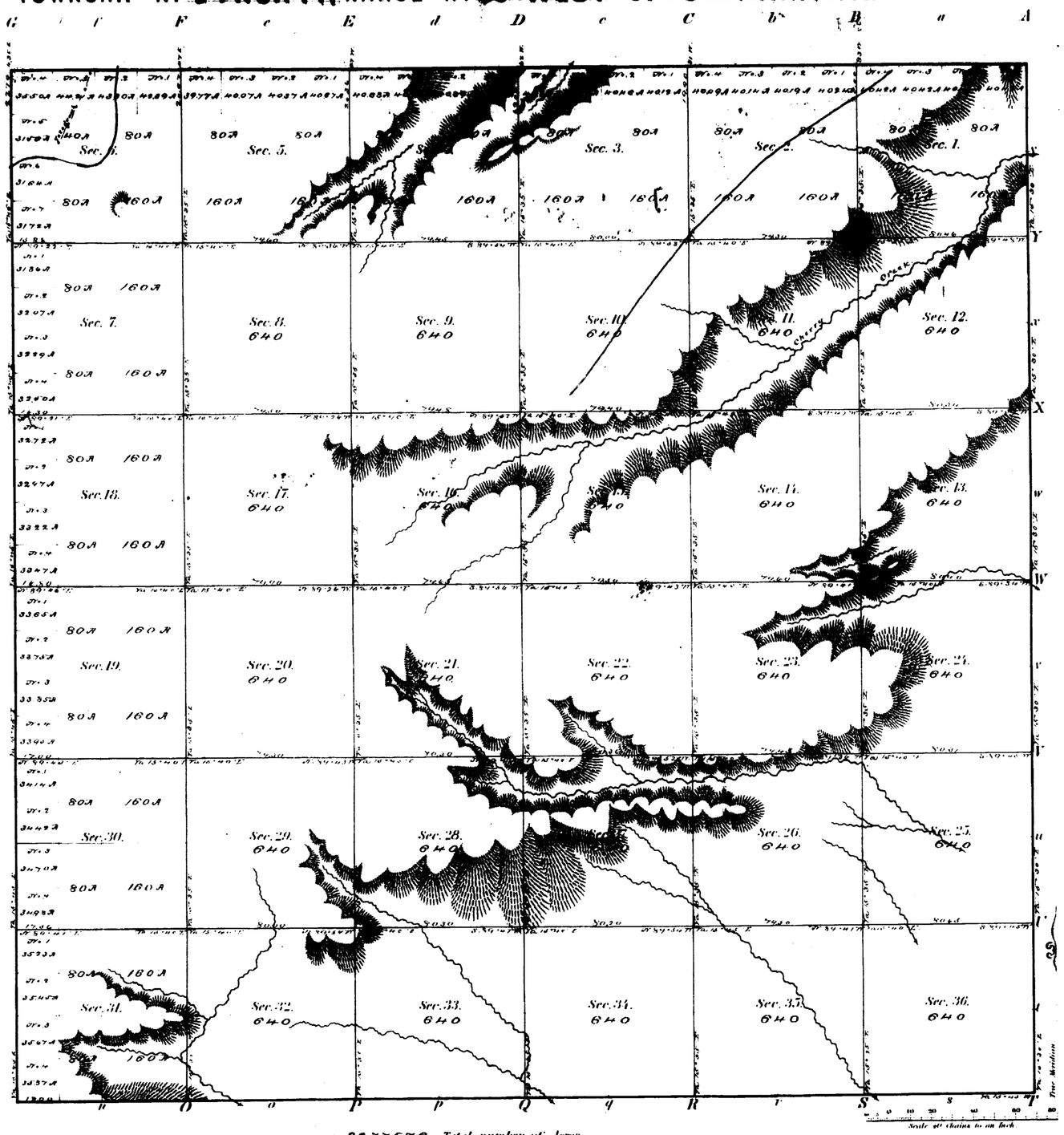


Meanders of

| Posts | Courses | Ch.s Lk.s | Posts | Courses | Ch.s Lk.s | Posts | Courses | Ch.s Lk.s |
|---|---|---|---|---|---|---|---|---|

22775.76 Total number of Acres.

| Surveys Designated | By Whom Surveyed | Date of Contract | Amount of Surveys M. Ch.s Lk.s | When Surveyed |
|---|---|---|---|---|
| Township lines | Henry G. Hay | June 26th 1872 | | July 1872 |
| Subdivisions | J. W. Hammond | Aug.t 30 1873 | 59 · 61 · 74 | Oct. 2d 11th 1873 |
| Connections | " " | " " | 2 · 10 | " " |

The above Map of Township No. 24 North of Range No. 65 West of 6th Principal Meridian in Wyoming Territory is strictly conformable to the field notes of the survey thereof on file in this Office which have been examined and approved.

Surveyor Generals Office
Cheyenne Wyo. Nov. 10. 1873.

Silas Reed
Sur. Gen.l

24 - 65

204

Click Here for Field Notes



# EXTERIOR LINES

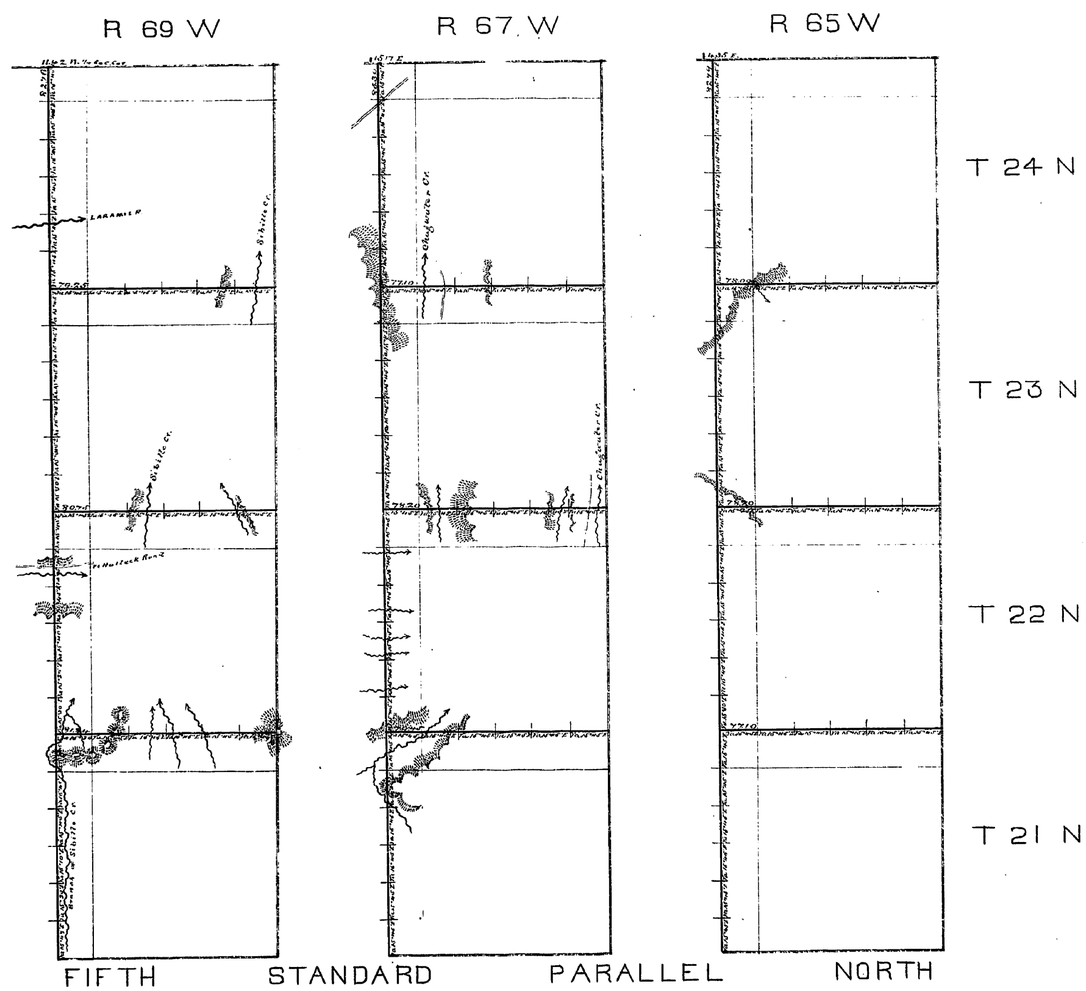


| Surveys Designated | By Whom Surveyed | Date of Contract | Amt of Surveys | When Surveyed |
|---|---|---|---|---|
| | | | M. Ch. Lks. | |
| Exterior Lines | Henry C. Hay | June 26th 1872 | 126 · 0 · 74 | July 15 - Aug. 10 |
| Connections | " " | | · 33 · 94 | 1872. |

I hereby certify that the above Diagram of the Exterior Lines of Townships 21, 22, 23 and 24 North Ranges 65, 67, and 69 Wester 6th Principal Meridian in Wyoming Territory, is strictly conformable to the field notes of the Survey thereof on file in this Office, which have been examined and approved.

Surveyor General's Office.
Cheyenne Wyo. Dec. 2d 1872

Silas Reed
Surr. Genl.

Click Here for Field Notes

# EIGHTH GUIDE MERIDIAN WEST

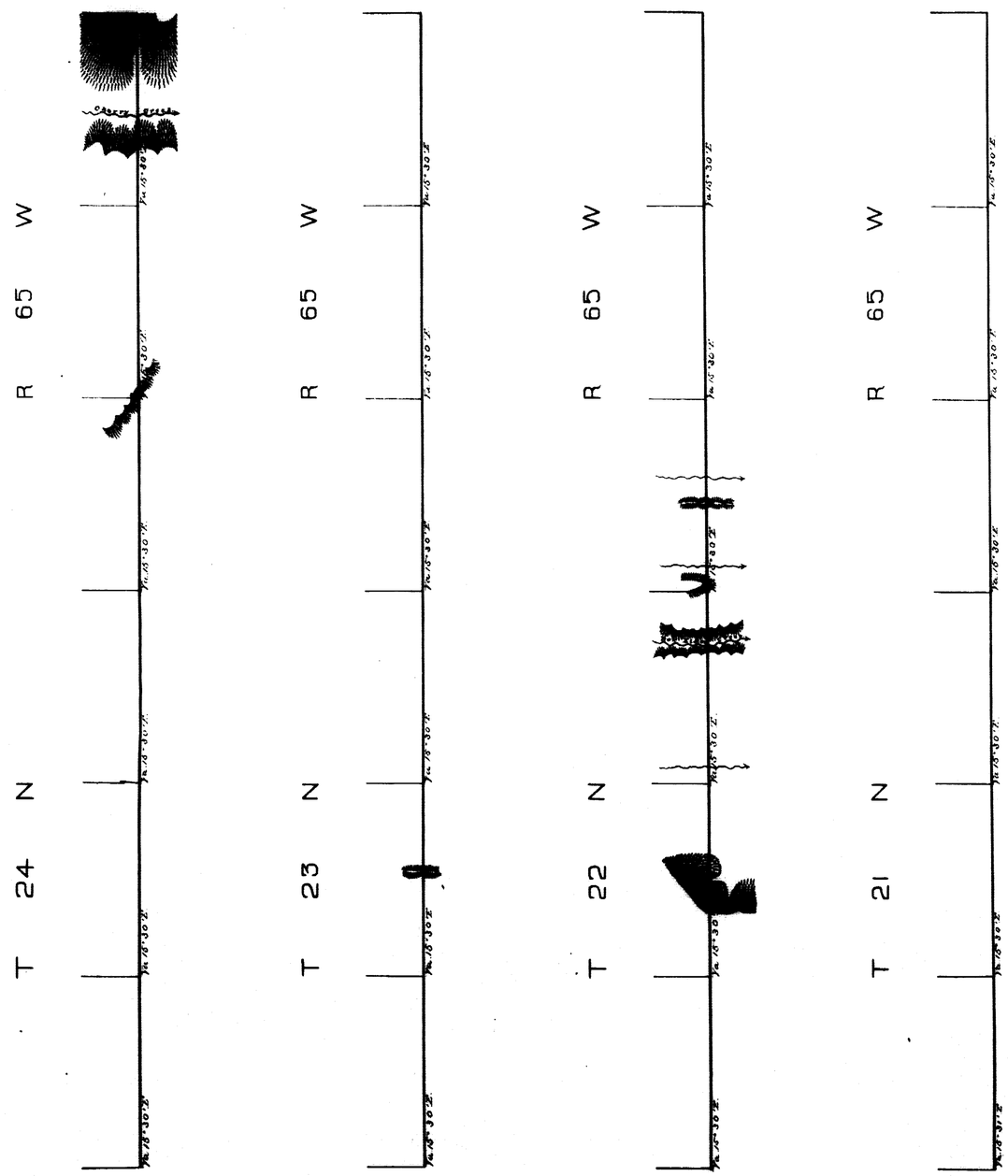


| Surveys Designated | By Whom Surveyed | Date of Contract | Amt. of Surveys | When Surveyed |
|---|---|---|---|---|
| 8th Guide Meridian | Henry G. May | July 1st 1871 | 24 Miles | July 13-20 1871 |
| | | | | |

I hereby certify that the above Diagram of the 8th Guide Meridian West of the 6th Principal Meridian, between the 5th and 6th Standard Parallels North, in Wyoming Territory, is strictly conformable to the field notes of the Survey thereof, on file in this Office, which have been examined and approved.

Surveyor General's Office
Cheyenne W.T.

Silas Reed Sur. Gen.