(9)

Click Here for Field Notes

561

68

TOWNSHIP No. 25 NORTH, RANGE No. 62 WEST of the 6th Principal MERIDIAN.

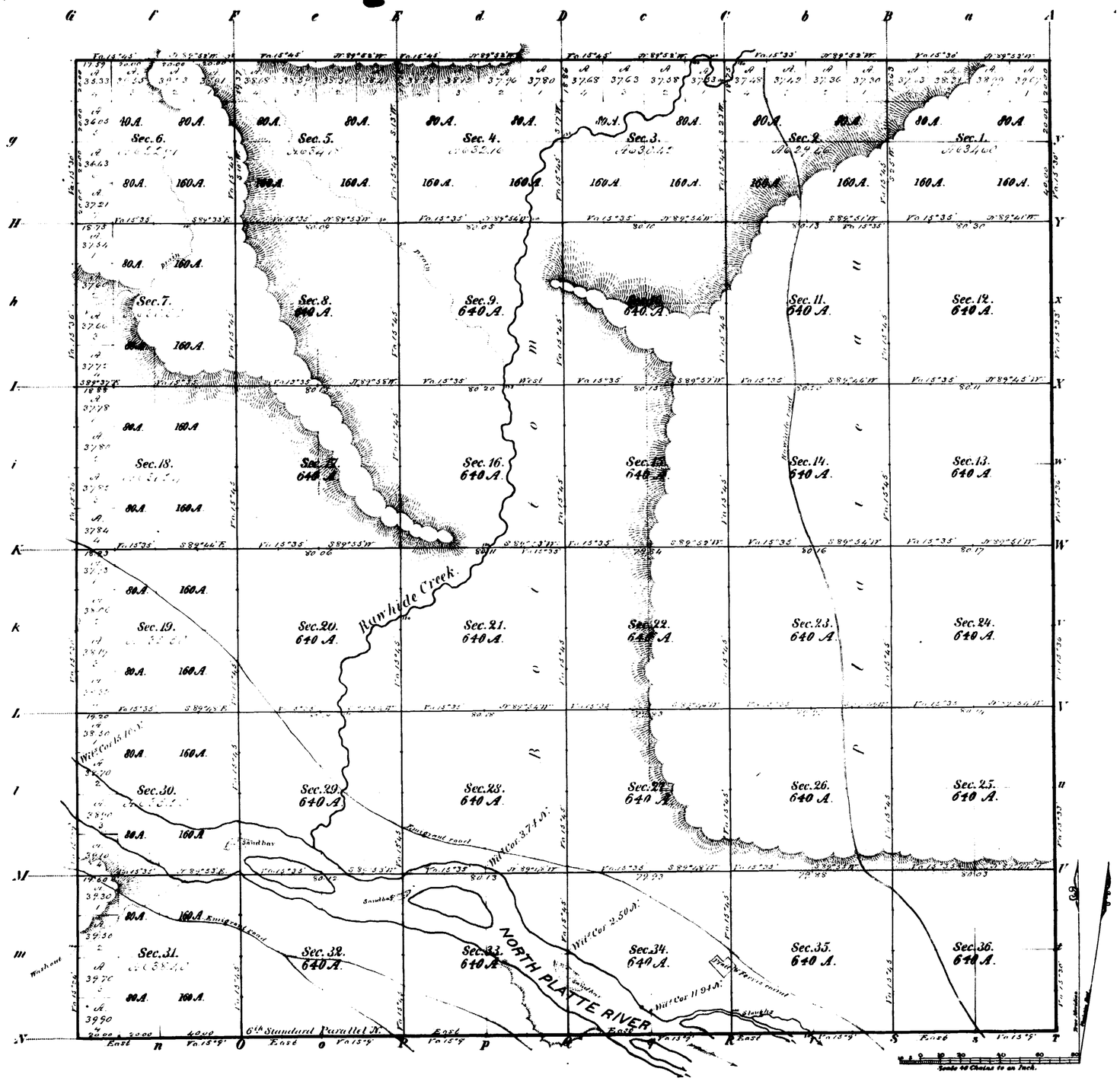

Total number of Acres. 22,951.59

Surveys Designated	By Whom Surveyed	Date of Contract	Amount of Surveys Mrs. Chs. Lks.	When Surveyed
Standard & Township lines	Wm. B. Verby	April 23, 1878	23 . 77 . 59	May & June 1878
Subdivisions	" " "	" " "	59 . 72 . 35	July, 1878.
Connections				

The above Map of Township No. 25 North, of Range No. 62 West of the 6th Principal Meridian, Wyoming Territory, is strictly conformable to the field notes of the survey thereof on file in this Office, which have been examined and approved.

Surveyor General's Office, Edw. C. David Sur. Genl.

Cheyenne, Wyo. Sept. 23, 1878.

A. Gast & Co., St. Louis, Mo.

474

25 - 62

(9)

567

Click Here for Field Notes

73

Index U.S.

EXTERIOR LINES.

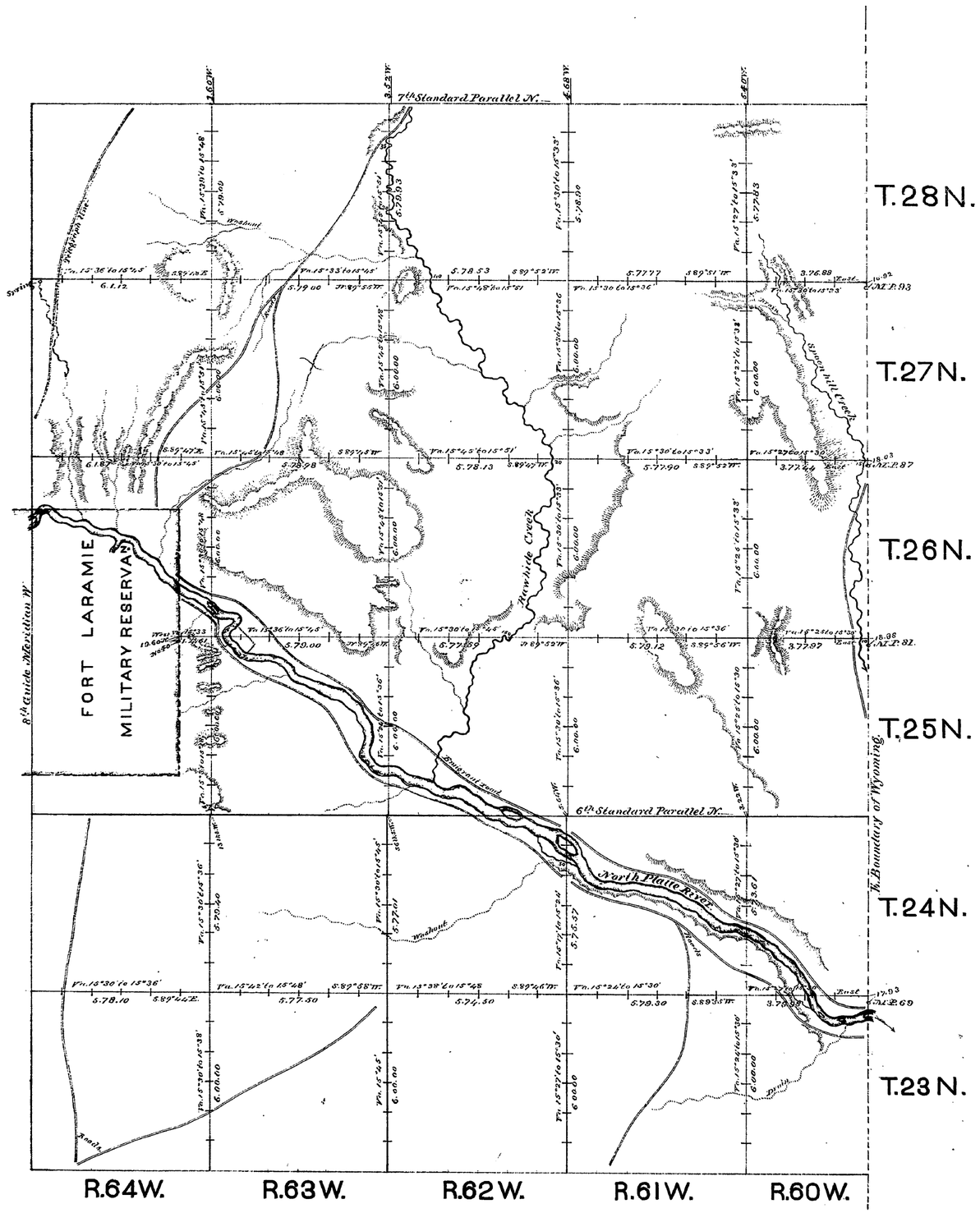

Retracement Field Notes
North Bdy. T. 25 N., R. 60 W.
North Bdy. T. 25 N., R. 61 W.
East Bdy. T. 26 N., R. 61 W.
North Bdy. T. 26 N., R. 60 W.
East Bdy. T. 27 N., R. 61 W.
North Bdy. T. 27 N., R. 60 W.
North Bdy. T. 27 N., R. 61 W.
East Bdy. T. 28 N., R. 61 W.
WY. & NE. Mile Posts 76-106

Surveys designated.	By whom surveyed.	Date of contract.	Amount of surveys. Mls. Chs. Lks.	When surveyed.
Township lines	Wm B. Yerby	April 23, 1878	250 . 36 . 63	June & July, 1878
Connections			1 . 36 . 21	

I hereby certify that the above diagram of the exterior lines of townships 23 to 28 North, ranges 60 to 64 West of the 6th Principal Meridian, in Wyoming Territory, is strictly conformable to the field notes of the survey thereof, on file in this office, which have been examined and approved.

Surveyor General's Office,
Cheyenne, Wyo. Sept. 23, 1878.

Edw. C. David
Surveyor General.

479

(9) Indians

569

Click Here for Field Notes **Correction of R. 60 W.**

75 mos

SIXTH STANDARD PARALLEL NORTH,

From the 8th Guide Meridian W. between Townships 24 & 25 N. to the E. Boundary of Wyo.

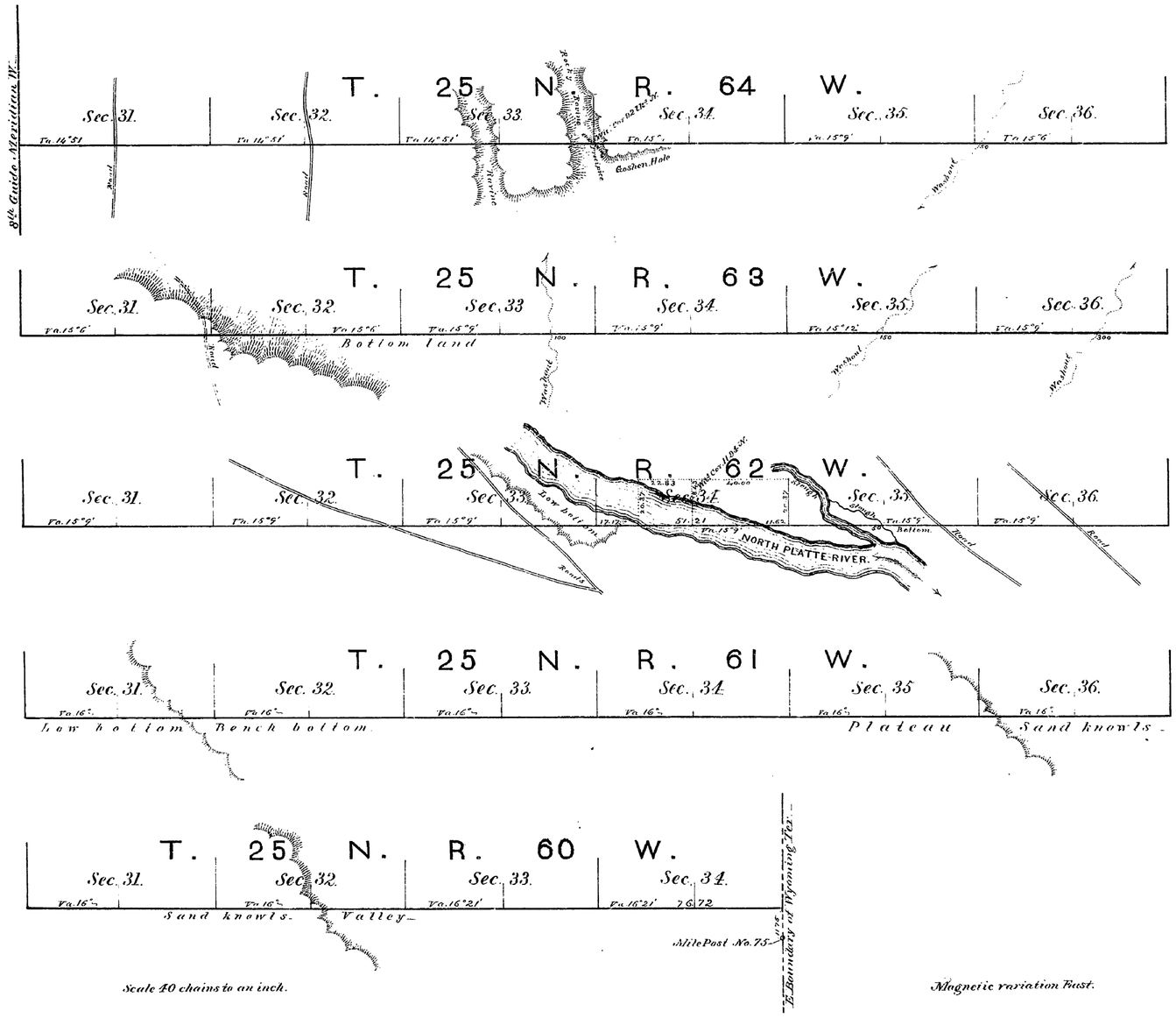

Scale 40 chains to an inch.

Magnetic variation East.

Surveys designated.	By whom surveyed.	Date of contract.	Amount of surveys. Mls	Chs	Lks	When surveyed.
6th Stand d Par.l N.	William B. Yerby.	April 23rd 1878.	27.	76.	72	April & May. 1878.
Connections.	" " "	" " "		11.	75	" "

I hereby certify that the above diagram of the 6th Standard Parallel N. from the 8th Guide Meridian W. to the E. Boundary of Wyoming Territory, is strictly conformable to the original field notes of the survey thereof on file in this office, which have been examined and approved.

Surveyor General's Office, Cheyenne, Wyo. Sept. 23 1878.

Edw. C. David
Surveyor General.