Click Here for Field Notes

Accession no. 3760

TOWNSHIP No. 26 NORTH. RANGE No. 64 WEST of the 6th Principal MERIDIAN.

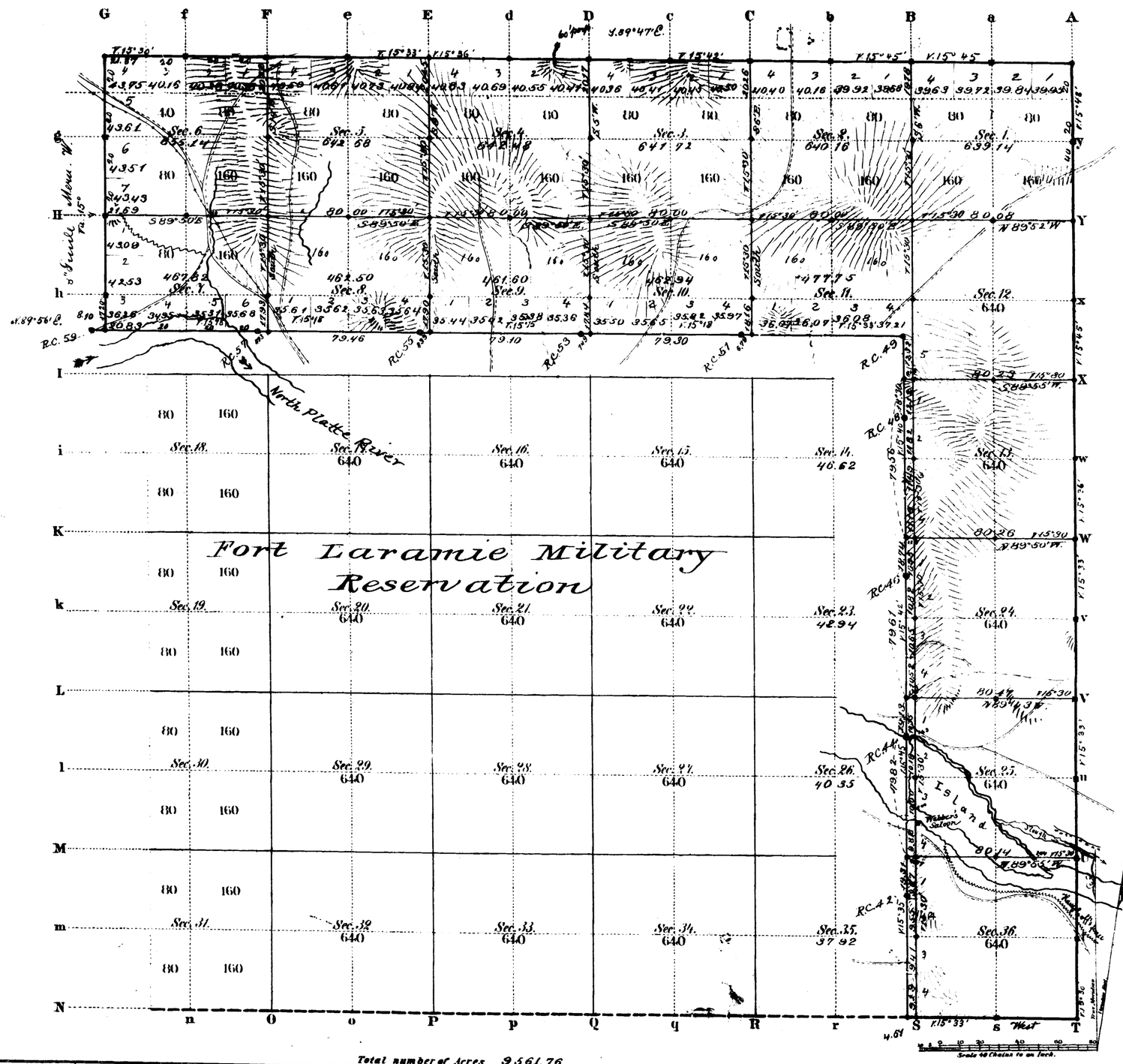

Total number of Acres. 9,561.76

Surveys Designated	By Whom Surveyed	Date of Contract	Amount of Surveys Mls	Chs	Lks	When Surveyed	Magnetic Declination
Township lines	W. B. Yerby	April 23, 1878	14	63	68	June 30, and July 1, 2 & 4, 1878	15° 35' East
Subdivisions	G. M. Carson	Octob. 9, 1883	23	17	37	Nov 30 - Dec 3rd 1883	15° 30' " "
Connections	" "	" "	1	27	08	" "	
C. & N. Bds. of Fort Laramie Milit. Res.	W. B. Yerby	April 23, 1878				June 1, 1878	

The above Map of Township No. 26 North Range No. 64 West of the Sixth Principal Meridian Wyoming Territory is strictly conformable to the field notes of the survey thereof on file in this Office, which have been examined and approved.

Surveyor General's Office,
Cheyenne Wyoming
April 21st 1884

Edw. C. Davis
Sur. Gen.

A. Gast & Co., St. Louis Mo.

2207

26 - 64

Fort Laramie Military Reservation

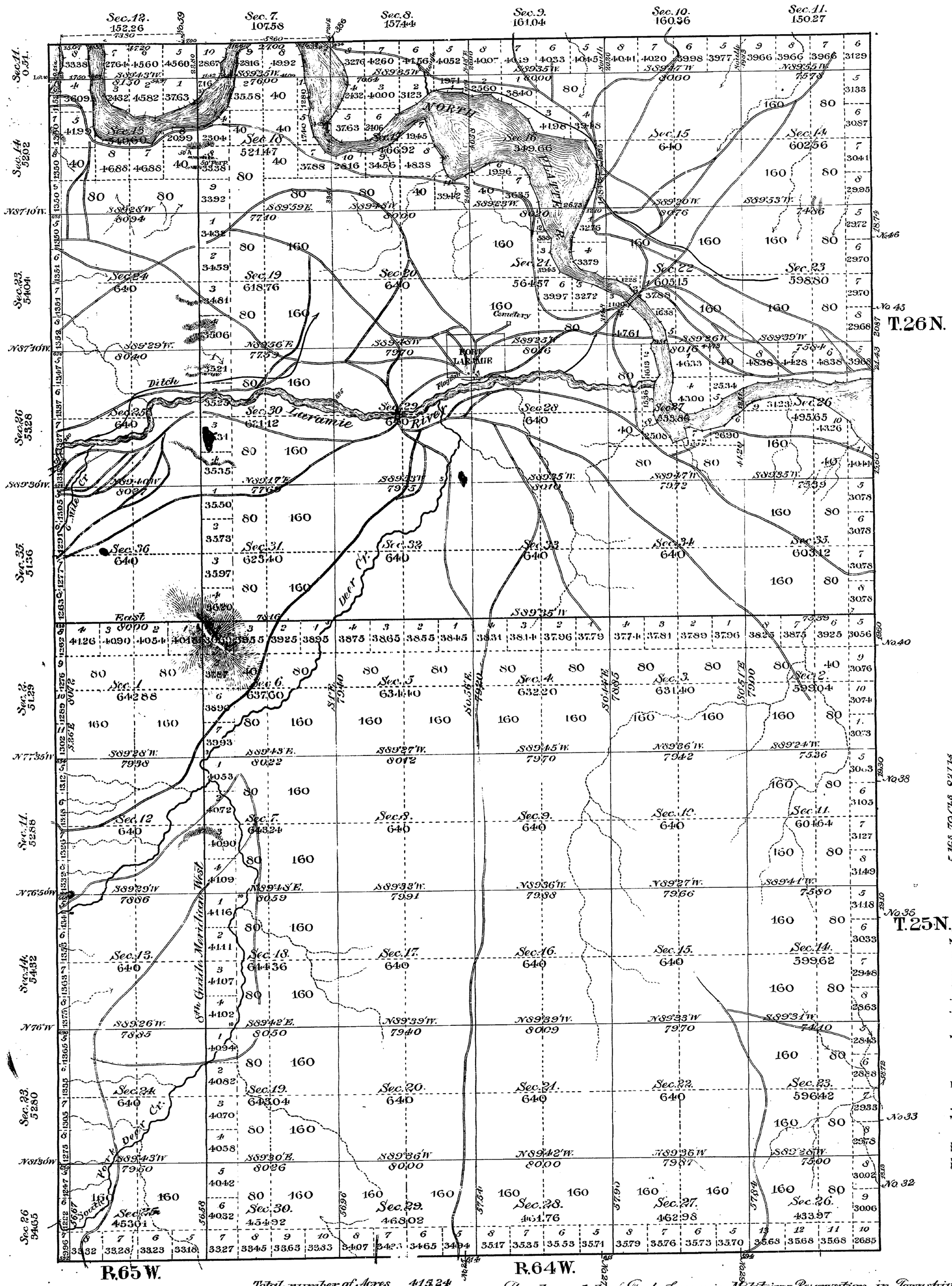

5 Mls 79 Chs 83 Lks
91 " 15 " 63 "
4 " 54 " 95 "
14 " 04 " 64
3 " 74 " 30

All Township lines at minimum rates
" Subdivision " " " "
" Connection " " " "
" Meander " " " "
" intermediate "

Total number of Acres 413.24

Surveys Designated	By Whom Surveyed	Date of Contract	Amount of Surveys Mls	Chs	Lks	When Surveyed	Mean Declination
Township lines	Wm O. Owen	March 20 1891	5	79	83	April 27 and May 11 91	14°36' East
Subdivisions	" "	" "	91	15	63	April 27-May 12 1891	" "
Connections	" "	" "	4	54	95		" "
Meanders	" "	" "	17	78	94	May 14-16-1891	" "

The above plat of Fort Laramie Military Reservation in Townships 25 and 26 North, Ranges 64 & 65 West of the 6th Principal Meridian, Wyoming, is strictly conformable to the field notes of the survey thereof on file in this Office, which have been examined and approved.

Surveyor General's Office
Cheyenne Wyo. June 30 1891.

Wm A. Richards
Surveyor General

25 - 64 25 - 65
26 - 64 26 - 65

Accession No. 2252
235 B
235 B

(10) 570

Click Here for Field Notes

FORT LARAMIE MILITARY RESERVATION,

Showing the survey of the South, East, and North boundaries.

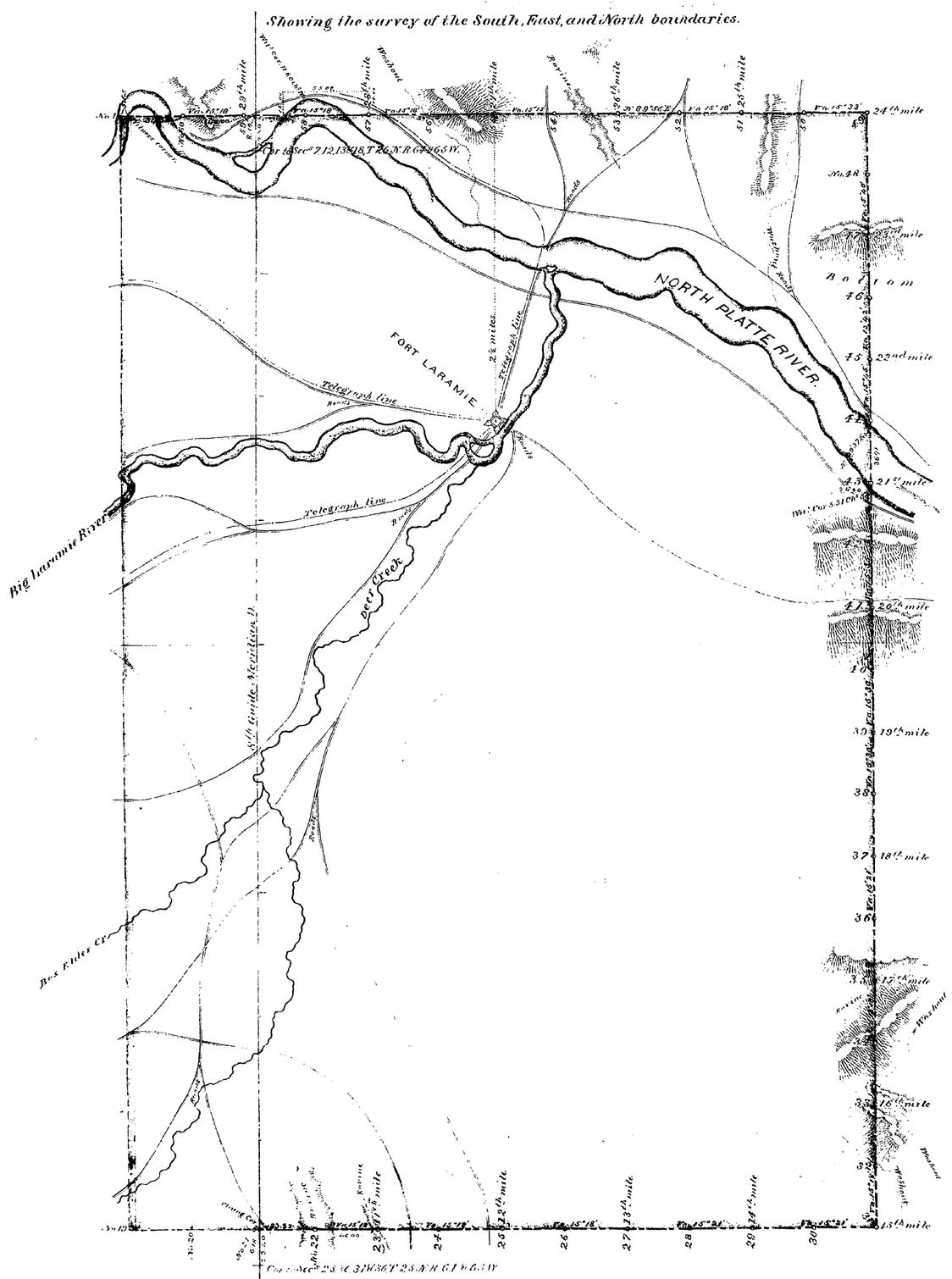

Scale 60 chains to an inch.

Magnetic variation East.

Surveys designated	By whom surveyed	Date of contract.	Amount of surveys	When surveyed
			Mls Chs Lks	
Reserva.n boundaries	William B. Ferry.	April 23d 1878.	19 . 68 . 17	June 1878.

I hereby certify that the above diagram of the South, East and North boundaries of Fort Laramie Military Reservation, in Wyoming Territory, is strictly conformable to the original field notes of the survey thereof, on file in this office, which have been examined and approved.

Surveyor General's Office,
Cheyenne, Wyo. Sept. 3, 1878.

Edw. C. David
Surveyor General.

(9)

567

Click Here for Field Notes

73

EXTERIOR LINES.

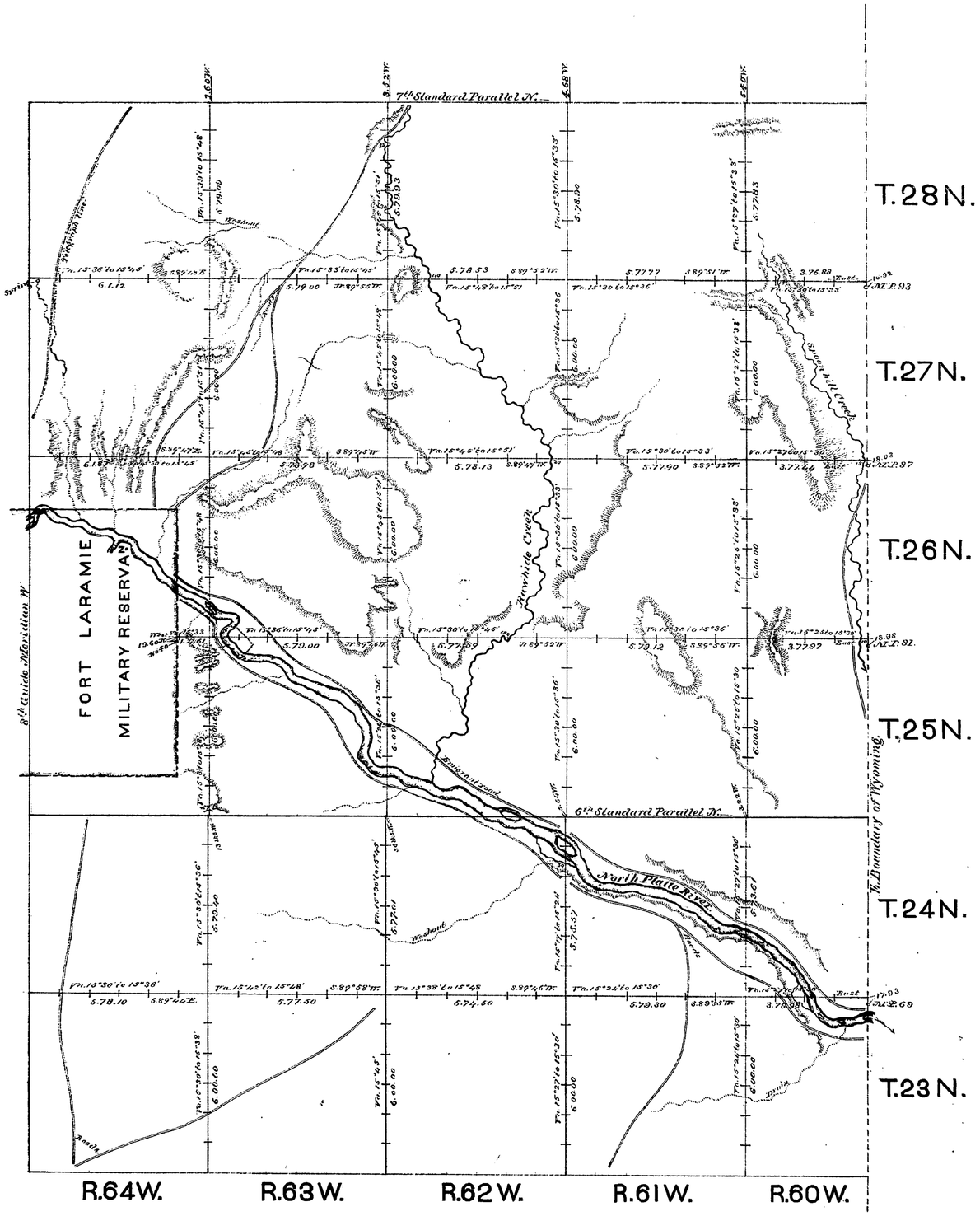

Retracement Field Notes

North Bdy. T. 25 N., R. 60 W.
North Bdy. T. 25 N., R. 61 W.
East Bdy. T. 26 N., R. 61 W.
North Bdy. T. 26 N., R. 60 W.
East Bdy. T. 27 N., R. 61 W.
North Bdy. T. 27 N., R. 60 W.
North Bdy. T. 27 N., R. 61 W.
East Bdy. T. 28 N., R. 61 W.
WY. & NE. Mile Posts 76-106

Surveys designated.	By whom surveyed.	Date of contract.	Amount of surveys. Mls. Chs. Lks.	When surveyed.
Township lines	Wm B. Yerby	April 23, 1878	250 . 36 . 63	June & July, 1878
Connections	" " "	" " "	1 . 36 . 21	" " "

I hereby certify that the above diagram of the exterior lines of townships 23 to 28 North, ranges 60 to 64 West of the 6th Principal Meridian, in Wyoming Territory, is strictly conformable to the field notes of the survey thereof, on file in this office, which have been examined and approved.

Surveyor General's Office,
Cheyenne, Wyo. Sept. 23, 1878.

Edw. C. David
Surveyor General.

479

Click Here for Field Notes

(9) Indexed

566

8TH GUIDE MERIDIAN WEST,

From S. Boundary of Ft. Laramie Reservation to 7th Standard Parallel N. between Ranges 64 & 65 W. of the 6th Pr. Mer.

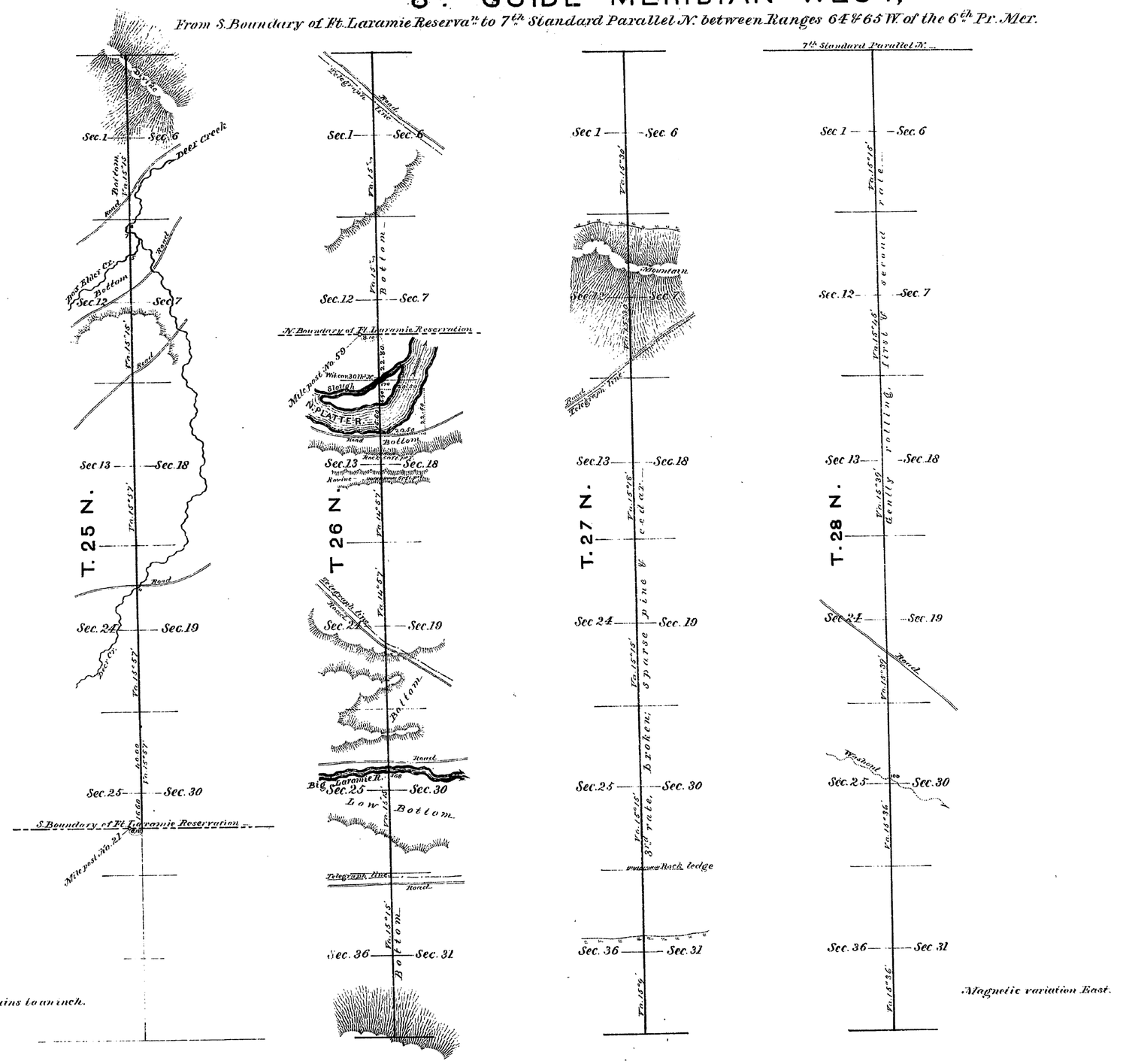

Surveys designated	By whom surveyed	Date of contract	Amount of surveys. Mls	Chs	Lks	When surveyed
8th Guide Mer. W.	William B. Yerby	April 23rd 1878	22	56	60	May & June, 1878
Connections	" " "	" " "		8	10	" "

I hereby certify that the above diagram of the 8th Guide Meridian West of the 6th Principal Meridian, from the South boundary of Ft. Laramie Reservation to the 7th Standard Parallel N. in Wyoming Territory, is strictly conformable to the field notes of the survey thereof, on file in this office, which have been examined and approved.

Surveyor General's Office, Cheyenne, Wyo. Sept 23, 1878.

Edw. C. David
Surveyor General.