Click Here for Field Notes

251

TOWNSHIP No. 26 NORTH, RANGE No. 65 WEST of the 6th Principal MERIDIAN.

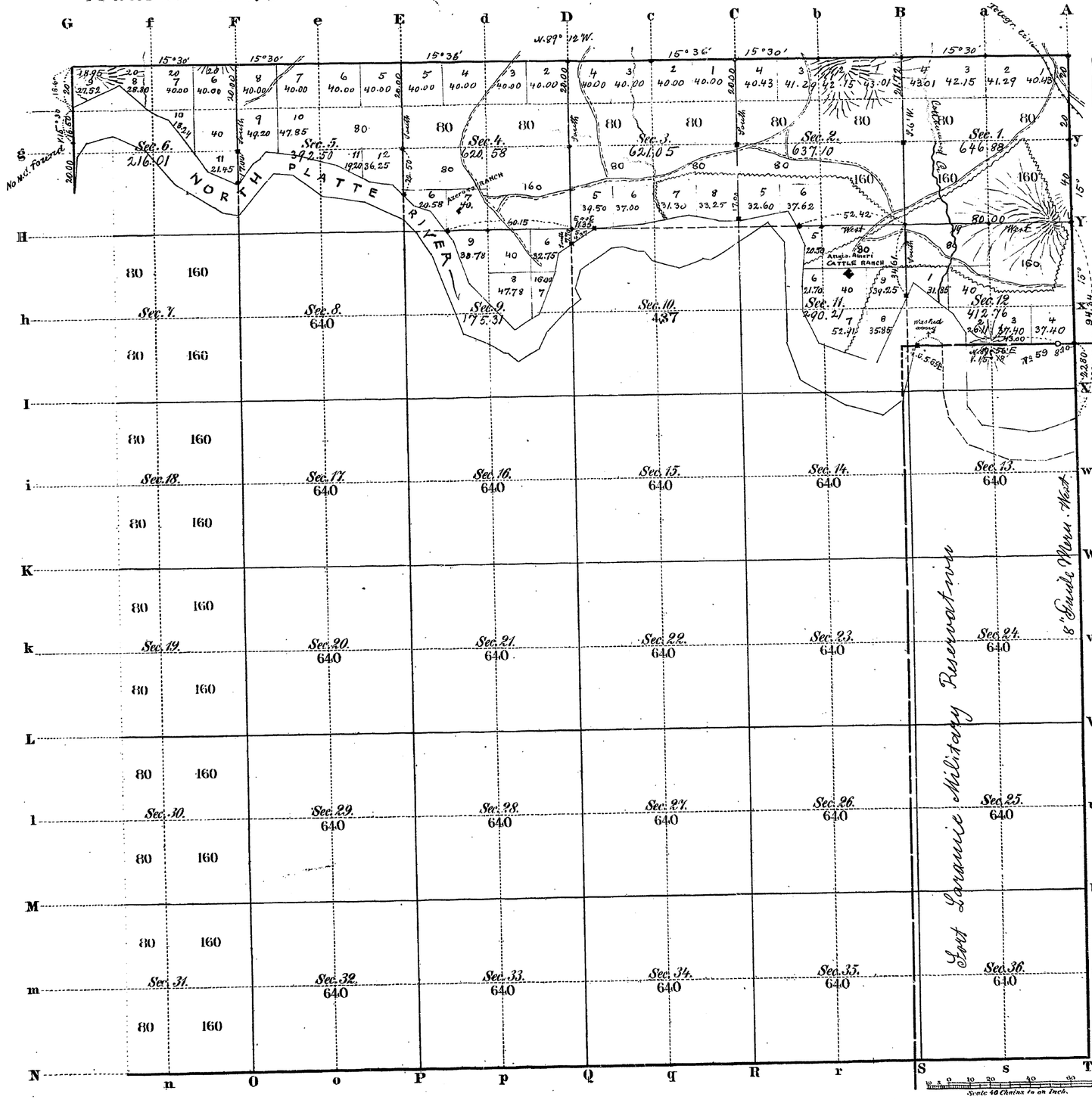

Meanders of left bank of N. Platte River in Secs. 13, 12, 11, 2, 3, 10, 9, 4, 5 & 6.

Post	Course	Chs.	Lks.
	Sec. 13 & 12 through		
	S. 67° W.	14	00
	S. 87° W.	10	00
	N. 82° W.	26	00
	N. 12° W.	10	00
	North	33	00
	N. 24° W.	12	00
	N. 57° W.	26	00
	S. 25° W.	6	60
	Sec. 11.		
	S. 25° W.	35	40
	N. 68° W.	30	00
	N. 29° W.	17	00
	North	12	00
	N. 6° E	19	00
	N. 25° W.	9	30
	Sec. 2.		
	N. 25° W.	7	70
	S. 51° W.	24	50
	Sec. 3.		
	S. 87° W.	8	00
	N. 79° W.	16	00
	S. 80° W.	15	00
	S. 81° W.	7	00
	S. 86° W.	22	00
	Sec. 10		
	S. 56 1/4° W.	14	00
	Sec. 9		
	S. 57° W.	7	00
	S. 18° W.	31	00
	S. 56° W.	14	00
	N. 42° W.	32	00
	N. 22° W.	23	00
	N. 40° W.	5	00
	Sec. 4		
	N. 40° W.	14	00
	N. 62° W.	8	00
	N. 52° W.	5	50

Sec. 5		
N. 52° W.	0	27
N. 58° W.	6	00
N. 77° W.	7	00
N. 64° W.	21	00
N. 76° W.	18	50
N. 80° W.	18	00
S. 42° W.	7	00
S. 32 3/4° W.	12	83
Sec. 6		
N. 63° W.	14	00
N. 37° W.	31	00
N. 62° W.	8	00
N. 55° W.	22	00
S. 70° W.	25	00

Total Meanders

mls	chs.	lks
8	66	60

Total number of Acres. 4016.77

	Surveys Designated	By Whom Surveyed	Date of Contract	Amount of Surveys Mls	Chs	Lks	When Surveyed	Magnetic Declination
W. & N.	Township lines	Wm. B. Yerby	May 7, 1879	6	35	45	July 27, 1879	15°31' East
	Subdivisions	G. M. Carson	Octob. 9, 1883	7	44	45	Novbr. 30, 1883	15°35' " "
	Connections							
	8th Guide Mr. W.	Wm. B. Yerby	April 23, 1878	1	57	20		
	N. Bdy. of Reserv	" " "	" " "	1	8	10	June 1, 1878	
	Meanders	G. M. Carson	Octob. 9, 1883	8	66	60	Decbr. 4, 1883	
	" " Connect	" " "	" " "	1	75	94	" " "	

The above Map of Township No. 26 North of Range No. 65 West of the Sixth Principal Meridian Wyoming Territory is strictly conformable to the field notes of the survey thereof on file in this Office, which have been examined and approved.

Surveyor General's Office,
Cheyenne, Wyoming
April 21st 1884

Edw. C. David
Sur. Genl.

A. GAST & CO. ST. LOUIS & N.Y.

26 - 65

235 A

(6)

Click Here for Field Notes

45

250

TOWNSHIP No. 26 NORTH RANGE No. 65 WEST OF 6TH PRINCIPAL MERIDIAN

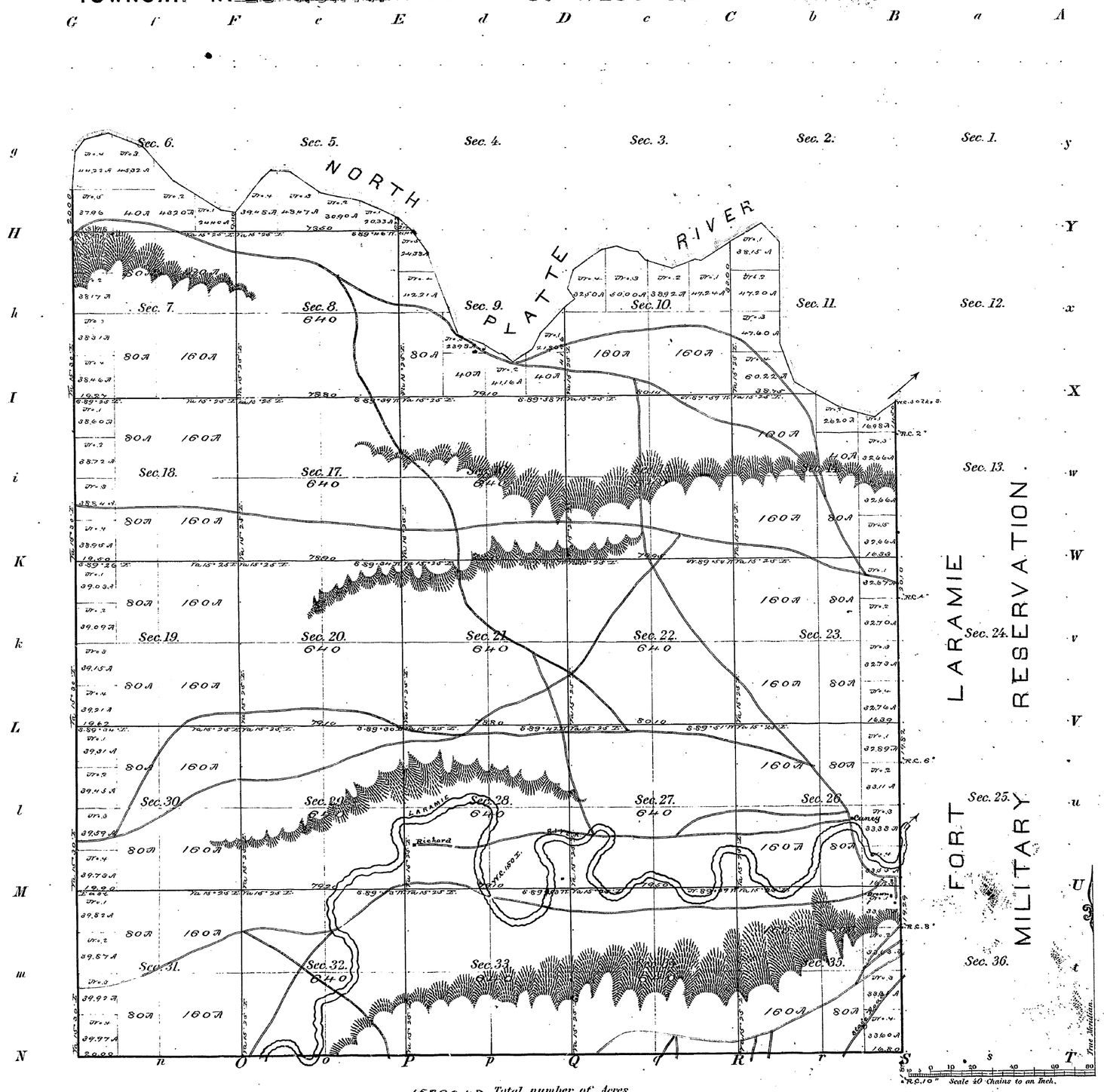

Meanders of								
Posts	Courses	Ch.s Lk.s	Posts	Courses	Ch.s Lk.s	Posts	Courses	Ch.s Lk.s

15998.48 Total number of Acres.

Surveys Designated	By Whom Surveyed	Date of Contract	Amount of Surveys	When Surveyed
			M. Ch.s Lk.s	
Township lines	Henry G. Hay	Aug.st 11th 1873		Aug.st on Sept. 2 1873
Subdivisions	John B. Thomas	Sept. 1st 1873	40 . 72 . 80	Sept. 29-30 1873
Meanders			7 . 28 . 26	
Connections			59 . 21	

The above Map of Township No. 26 North of Range No. 65 West of 6th Principal Meridian in Wyoming Territory is strictly conformable to the field notes of the survey thereof on file in this Office, which have been examined and approved.

Surveyor Generals Office
Cheyenne Wyo. Nov. 21st 1873.

Silas Reed
Surv. Gen.l

26 - 65

255

Fort Laramie Military Reservation

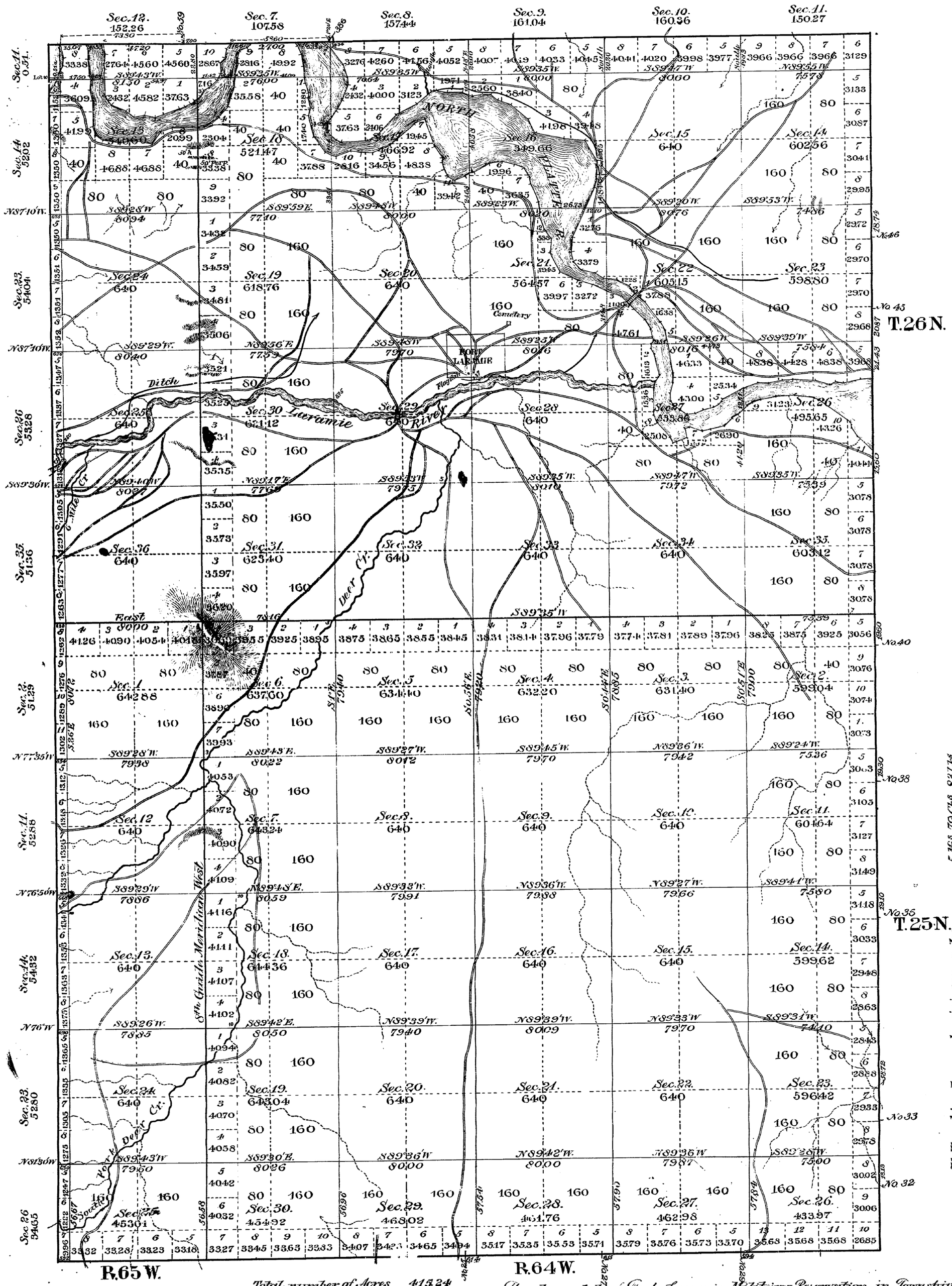

5 Mls 79 Chs 83 Lks
91 " 15 " 63 "
4 " 54 " 95 "
14 " 04 " 64
3 " 74 " 30

All Township lines at minimum rates
" Subdivision " " " "
" Connection " " " "
" Meander " " " "
" intermediate "

Total number of Acres 413.24

Surveys Designated	By Whom Surveyed	Date of Contract	Amount of Surveys Mls	Chs	Lks	When Surveyed	Mean Declination
Township lines	Wm O. Owen	March 20 1891	5	79	83	April 27 and May 11 91	14°36' East
Subdivisions	" "	" "	91	15	63	April 27-May 12 1891	" "
Connections	" "	" "	4	54	95		" "
Meanders	" "	" "	17	78	94	May 14-16-1891	" "

The above plat of Fort Laramie Military Reservation in Townships 25 and 26 North, Ranges 64 & 65 West of the 6th Principal Meridian, Wyoming, is strictly conformable to the field notes of the survey thereof on file in this Office, which have been examined and approved.

Surveyor General's Office
Cheyenne Wyo. June 30 1891.

Wm A. Richards
Surveyor General

25 - 64 25 - 65
26 - 64 26 - 65

Accession No. 2252
235 B
235 B

(10) 570

Click Here for Field Notes

FORT LARAMIE MILITARY RESERVATION,

Showing the survey of the South, East, and North boundaries.

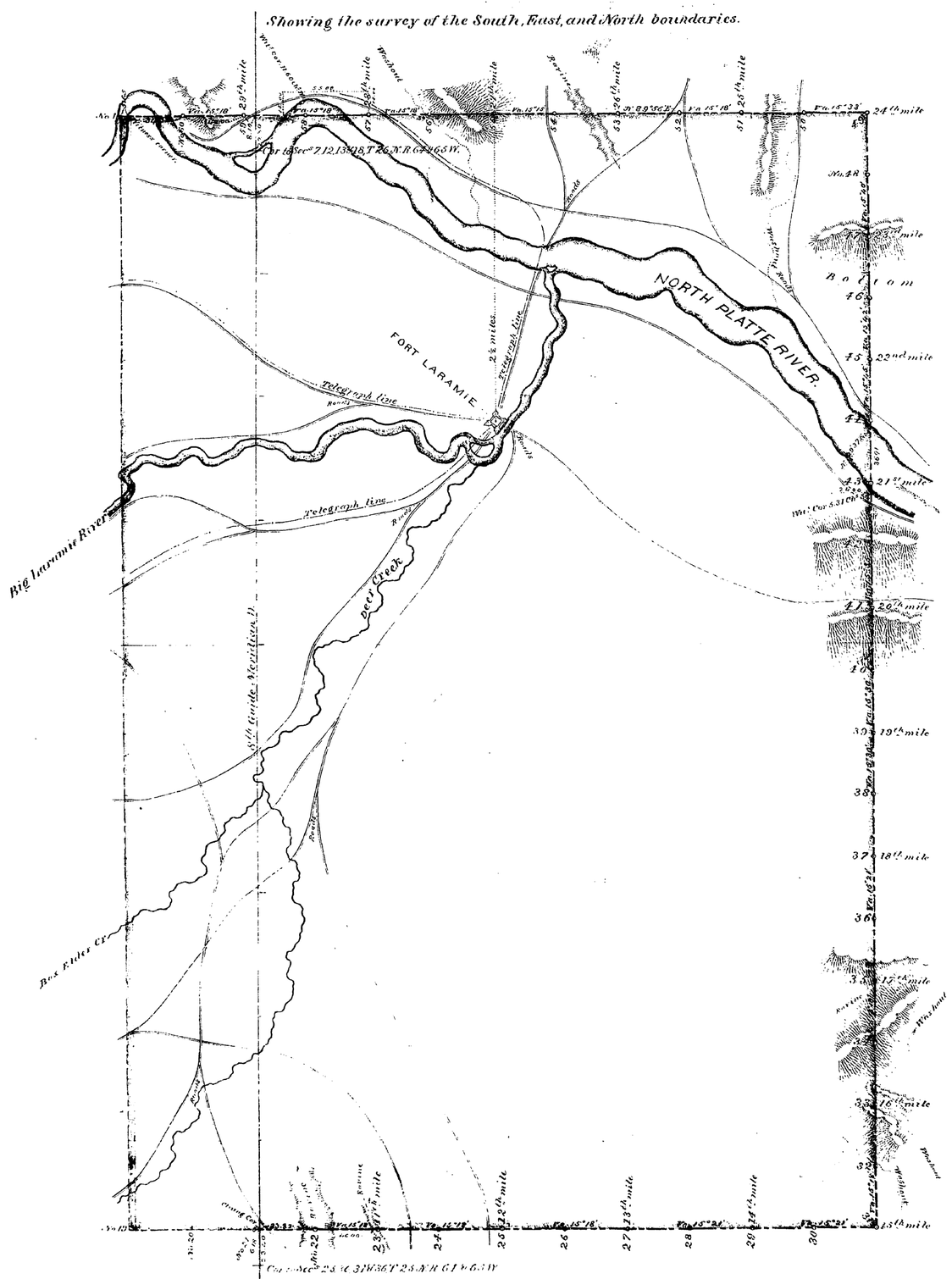

Scale 60 chains to an inch.

Magnetic variation East.

Surveys designated	By whom surveyed	Date of contract.	Amount of surveys	When surveyed
			Mls. Chs. Lks.	
Reserva.n boundaries	William B. Ferry.	April 23d 1878.	19 . 68 . 17	June 1878.

I hereby certify that the above diagram of the South, East and North boundaries of Fort Laramie Military Reservation, in Wyoming Territory, is strictly conformable to the original field notes of the survey thereof, on file in this office, which have been examined and approved.

Surveyor General's Office,
Cheyenne, Wyo. Sept. 3, 1878.

Edw. C. David
Surveyor General.

(9)

Indexed

Click Here for Field Notes

566

8TH GUIDE MERIDIAN WEST,

From S. Boundary of Ft. Laramie Reservation to 7th Standard Parallel N. between Ranges 64 & 65 W. of the 6th Pr. Mer.

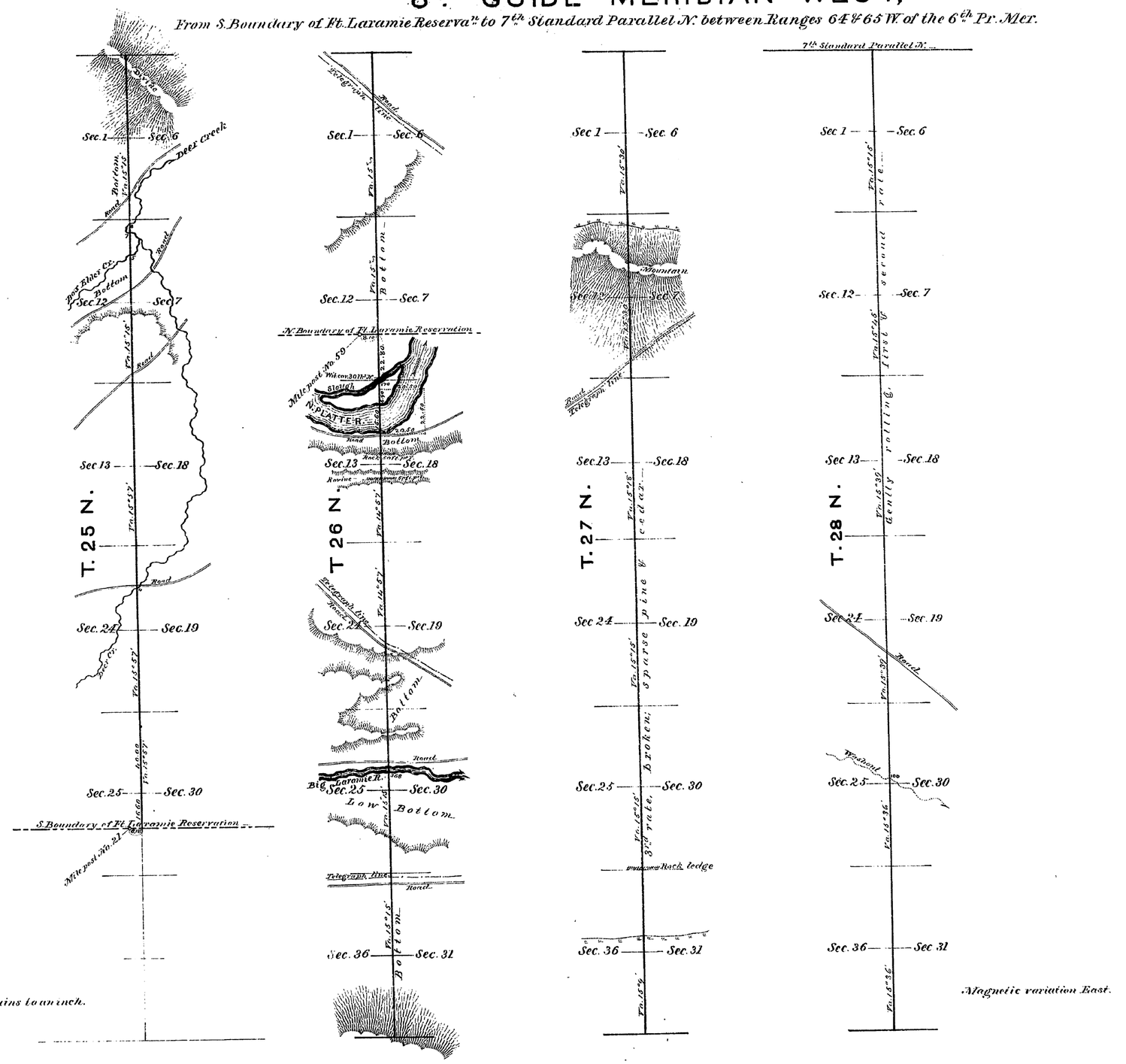

Surveys designated	By whom surveyed	Date of contract	Amount of surveys. Mls	Chs	Lks	When surveyed
8th Guide Mer. W.	William B. Yerby	April 23rd 1878	22	56	60	May & June, 1878
Connections	" " "	" " "		8	10	" "

I hereby certify that the above diagram of the 8th Guide Meridian West of the 6th Principal Meridian, from the South boundary of Ft. Laramie Reservation to the 7th Standard Parallel N. in Wyoming Territory, is strictly conformable to the field notes of the survey thereof, on file in this office, which have been examined and approved.

Surveyor General's Office,
Cheyenne, Wyo. Sept 23, 1878.

Edw. C. David
Surveyor General.

(6)

Click Here for Field Notes

56

263

EXTERIOR LINES.

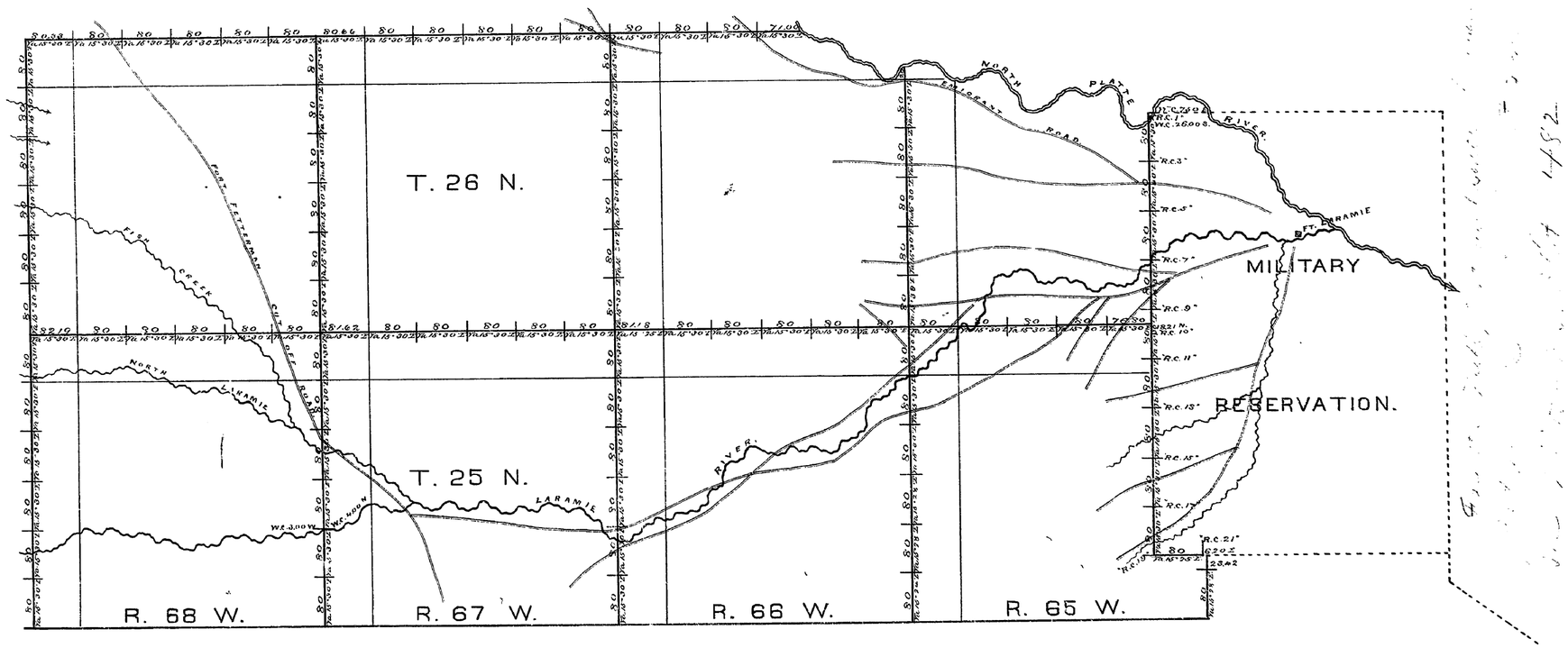

Surveys Designated	By Whom Surveyed	Date of Contract	Amount of Surveys	When Surveyed.
			No. Chs. Lks.	
A portion of the 8th Guide Meridian	Henry A. Hay	Aug. 11th 1873	1 · 23 · 42	Aug. 23-26 1873
Connections	" "	" "	6 · 20	" "
West portion S. Bound. Ft. Laramie Mil. Res.	" "	" "	10 · 0 · 0	Aug. 24-26. 1873
Connect South Mil. Res.			3 · 0 · 0	
Exterior Lines	" "	" "	86 · 13 · 78	Aug. 23-Sept. 16th 1873.
Connections	" "	" "	18 · 21	

I hereby certify that the above Diagram of a portion of the 8th Guide Meridian West, of the West and a portion of the south boundaries of the Fort Laramie Military Reservation, and of the Exterior Lines of Townships 25 and 26 North, Ranges 65, 66, 67 and 68 West of the 6th Principal Meridian, in Wyoming Territory, is strictly conformable to the field notes of the survey thereof on file in this office, which have examined and approved.

Surveyor General's Office,
Cheyenne, Wyo. Nov. 21st 1873.

Silas Reed
Sur. Genl.