(28)

Click Here for Field Notes

39

accession no. 3920

TOWNSHIP No. 27 NORTH. RANGE No. 64 WEST of the 6th Principal MERIDIAN.

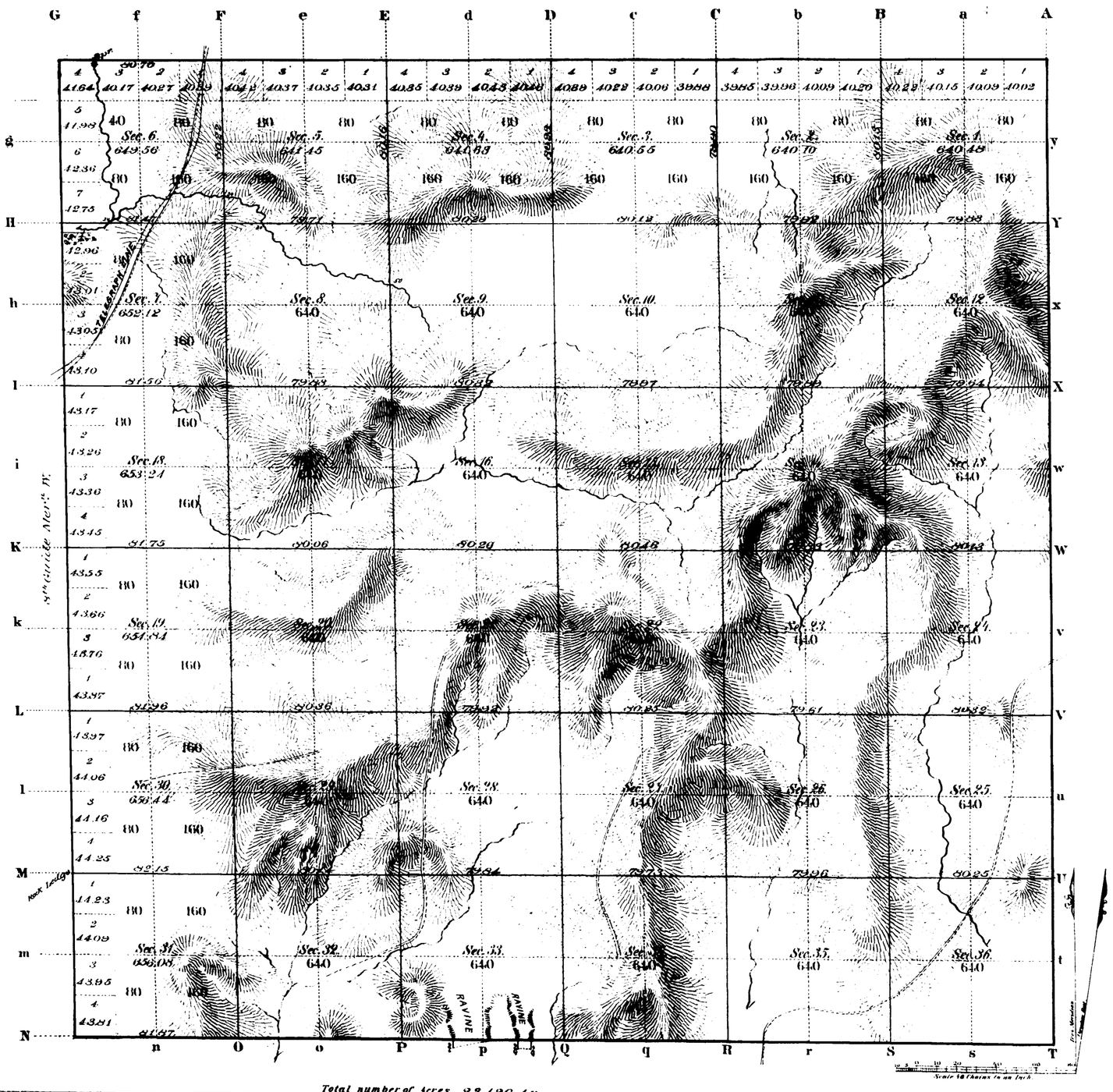

Total number of Acres 23,126.48

Surveys Designated	By Whom Surveyed	Date of Contract	Amount of Surveys Mls	Chs	Lks	When Surveyed	Magnetic Declination
Township lines							
Subdivisions	J. F. Porter	May 24, 1882	60	10	22	Oct. 6 14, 1882	15°30' East
Connections							

The above Map of Township No. 27 North of Range No. 64 West of the Sixth Principal Meridian Wyoming Territory is strictly conformable to the field notes of the survey thereof on file in this Office, which have been examined and approved.

Surveyor General's Office,
Cheyenne Wyoming
July 5th 1884

Edw. C. David
Sur. Genl.

2265

A. GAST & CO. ST. LOUIS & N.Y.

27 - 64

(9)

567

Click Here for Field Notes

73

EXTERIOR LINES.

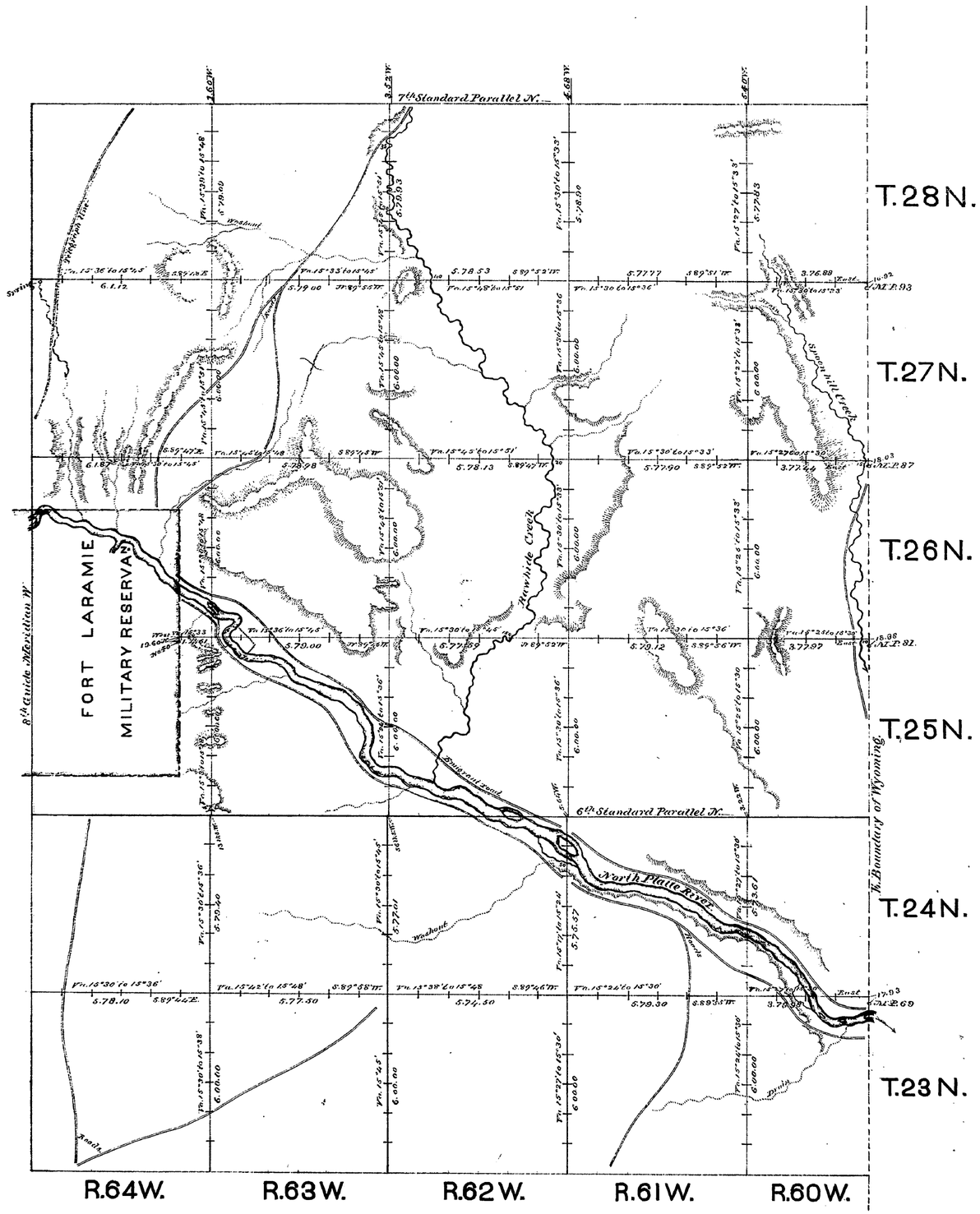

Retracement Field Notes

- North Bdy. T. 25 N., R. 60 W.
- North Bdy. T. 25 N., R. 61 W.
- East Bdy. T. 26 N., R. 61 W.
- North Bdy. T. 26 N., R. 60 W.
- East Bdy. T. 27 N., R. 61 W.
- North Bdy. T. 27 N., R. 60 W.
- North Bdy. T. 27 N., R. 61 W.
- East Bdy. T. 28 N., R. 61 W.
- WY. & NE. Mile Posts 76-106

Surveys designated.	By whom surveyed.	Date of contract.	Amount of surveys. Mls. Chs. Lks.	When surveyed.
Township lines	Wm B. Yerby	April 23, 1878	250 . 36 . 63	June & July, 1878
Connections			1 . 36 . 21	

I hereby certify that the above diagram of the exterior lines of townships 23 to 28 North, ranges 60 to 64 West of the 6th Principal Meridian, in Wyoming Territory, is strictly conformable to the field notes of the survey thereof, on file in this office, which have been examined and approved.

Surveyor General's Office,
Cheyenne, Wyo. Sept. 23, 1878.

Edw. C. David
Surveyor General.

479

(9) Indexed

Click Here for Field Notes

566

72

8TH GUIDE MERIDIAN WEST,

From S. Boundary of Ft. Laramie Reservation to 7th Standard Parallel N. between Ranges 64 & 65 W. of the 6th Pr. Mer.

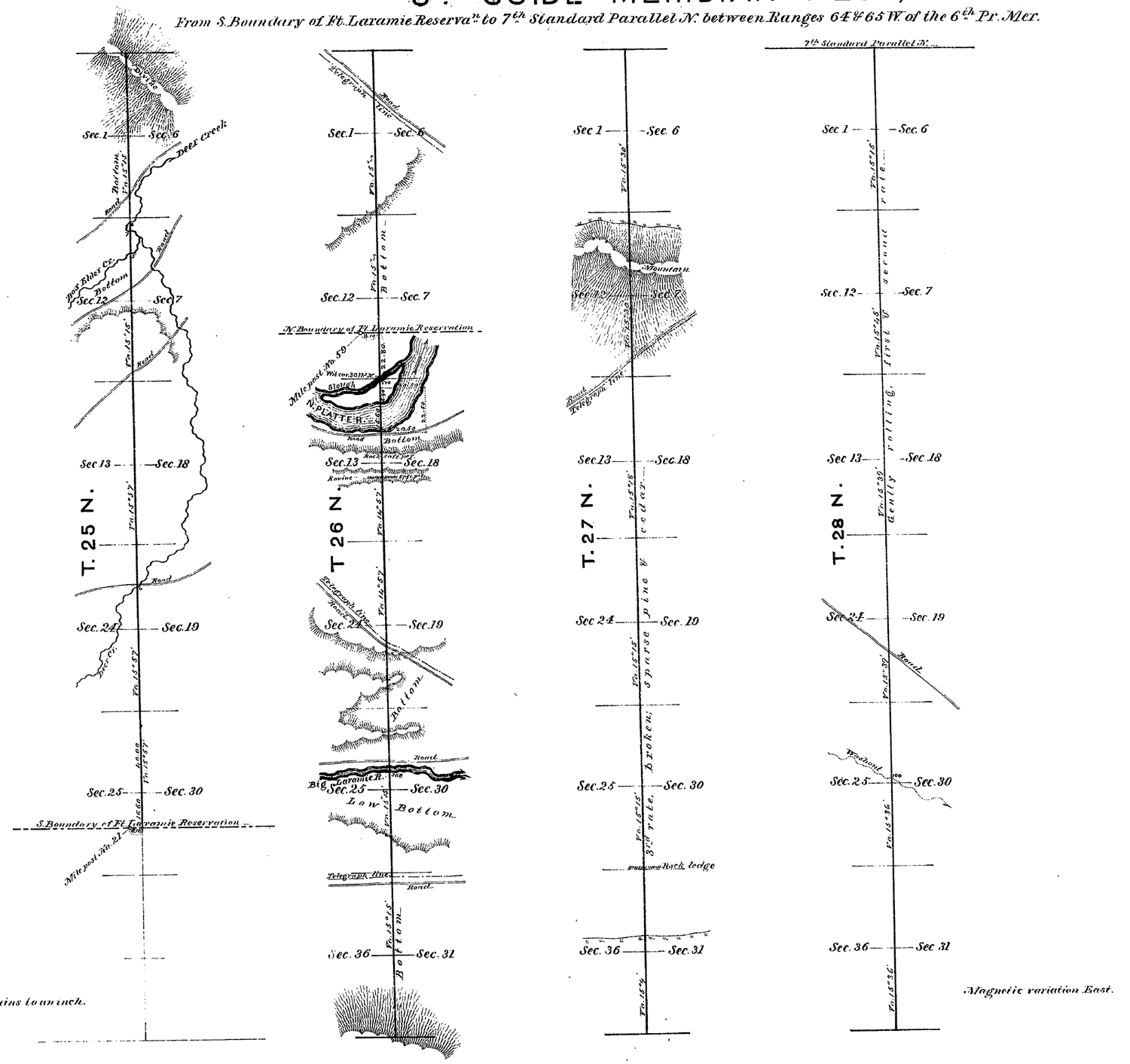

Surveys designated	By whom surveyed	Date of contract	Amount of surveys. Miles	Chs	Lks	When surveyed
8th Guide Mer. W.	William B. Yerby	April 23rd 1878	22	56	60	May & June, 1878
Connections	" " "	" " "		8	10	" " "

I hereby certify that the above diagram of the 8th Guide Meridian West of the 6th Principal Meridian, from the South boundary of Ft. Laramie Reservation to the 7th Standard Parallel N. in Wyoming Territory, is strictly conformable to the field notes of the survey thereof, on file in this office, which have been examined and approved.

Surveyor General's Office,
Cheyenne, Wyo. Sept 23, 1878.

Edw. C. David
Surveyor General.