(23)

accession no. 2530

Click Here for Field Notes

39

29-60

TOWNSHIP No. 29 NORTH, RANGE No. 60 WEST of the 6th Principal MERIDIAN.



Total number of Acres. 13927.50

	Surveys Designated	By Whom Surveyed	Date of Contract	Amount of Surveys Mls	Chs	Lks	When Surveyed	Magnetic Declination
W. & N.	Township lines	W. B. Yerby	Aug. 15, 1878	9	46	12	Oct. 15, 1878	15° 40' East
	Subdivisions	J. E. Porter	May 24, 1882	36	12	45	July 26-29, 1882	15° 30' "
	Connections	" " "	" " "	1	44	47	" " "	
	7" Stand. P. N.	W. B. Yerby	Apr. 23, 1878	3	51	70	June 6, 1878	
	E. B^dy of Wyo.	O. N. Crafee	—	6	02	07	Sept. 2, 1869	

The above Map of Township No. 29 North Range No. 60 West of the Sixth Principal Meridian Wyoming Territory is strictly conformable to the field notes of the survey thereof on file in this Office, which have been examined and approved

Surveyor General's Office,
Cheyenne Wyoming
November 1st 1883

Edw. C. David
Surv. Genl.

1774

A. Gast & Co., St. Louis, Mo.

29 - 60

(10)

Indexed

Click Here for Field Notes

617

Retracement Field Notes
East Bdy. T. 31 N., R. 61 W.
WY. & NE. Mile Posts 76-106

EXTERIOR LINES.

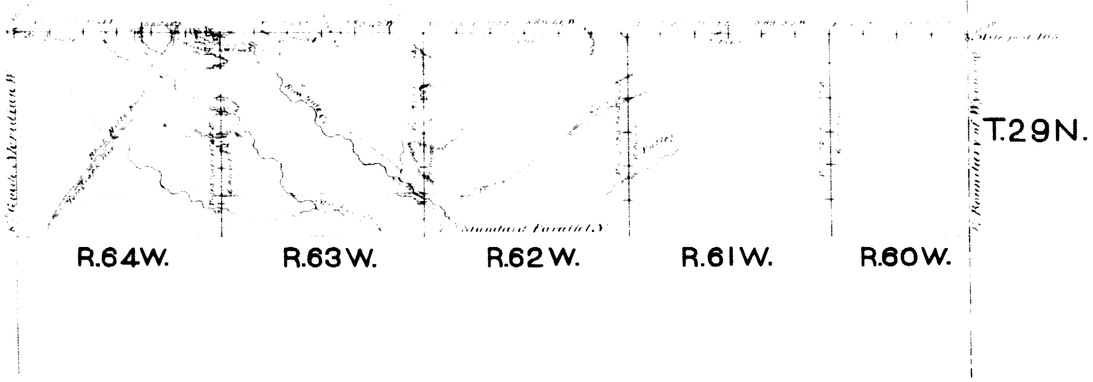

Surveys designated	By whom surveyed	Date of contract	Amount of surveys	When surveyed
Township lines.	Wm B Verby	Aug 15. 1878.	31 . 77 . 60	Oct 1878.
Connections.	. . .	. . .	16 . 78	. "

I hereby certify that the above diagram of the exterior lines of Townships 29 North, Ranges 60 to 64 West of the 6th Principal Meridian, Wyoming Territory, is strictly conformable to the field notes of the survey thereof on file in this office, which have been examined and approved.

Surveyor General's Office,
Cheyenne, Wyo. Feb 15, 1879.

Edw. C. David
Surveyor General.

CORRECTIONS.

Tow ships 30 to 40 North Meridian, Range 60 W 6th P.M.

Wyoming Territory

Click Here for Field Notes



Scale 5 miles to an inch

Surveys Designated, By whom executed,	Date of Contract	Amount of Surveys			When Surveyed
		Miles	Chains	Links	
Chas W Brown	May 4th 1881	3	74	52	July 2 14 1881

I hereby certify that the above diagram of the corrections on Tow ships 30 to 40 N. in Range 60 W of the 6th Principal Meridian Wyoming Territory is strictly conformable to the field notes of the survey thereof on file in this office, which have been examined and approved.

Surveyor General's Office

Cheyenne, Wyoming, April 26 1882

Edw. A. Lewis

Surveyor General

754

accession no. 1066

(9) Indexes

74

Click Here for Field Notes

Retracement Rs. 60 - 61 W.

568

SEVENTH STANDARD PARALLEL NORTH,

From the 8th Guide Meridian W. between Townships 28 & 29 N. to the E. Boundary of Wyoming.

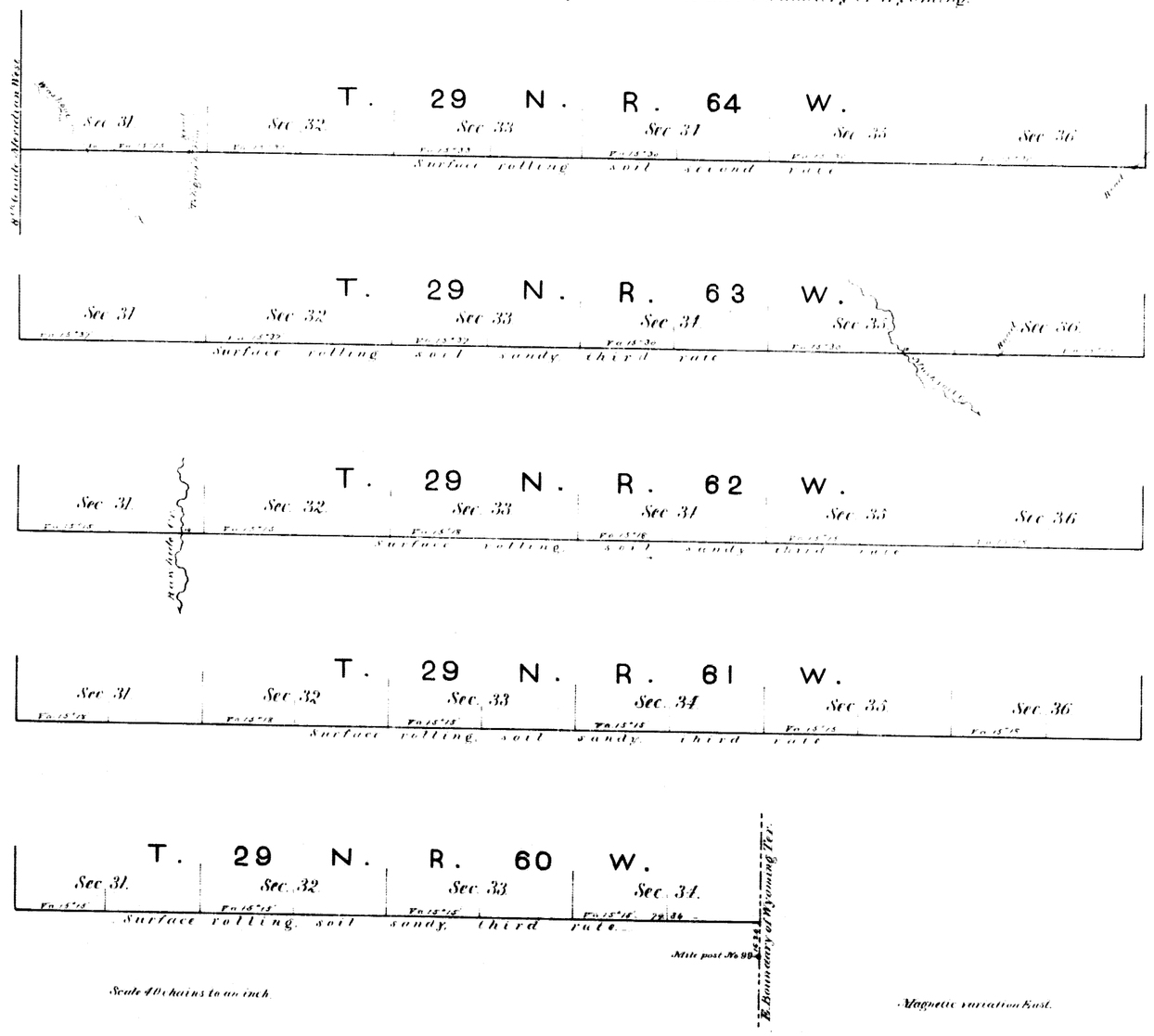

Scale 40 chains to an inch

Magnetic variation East.

Surveys designated	By whom surveyed	Date of contract	Amount of surveys			When surveyed
			Miles	Chs.	Lks.	
7th Stand.d Par.l N.	William B Yerby	April 23rd 1878	27	79	34	June 1878.
Connections				16	20	

I hereby certify that the above diagram of the 7th Standard Parallel N. from the 8th Guide Meridian W. to the E. Boundary of Wyoming Territory, is strictly conformable to the original field notes of the survey thereof, on file in this office, which have been examined and approved.

Surveyor General's Office,
Cheyenne, Wyo. Sept. 23, 1878.

Edw. C. David
Surveyor General.

480