Click Here for Field Notes

(23)

2546

47

TOWNSHIP No. 29 NORTH. RANGE No. 61 WEST of the 6th Principal MERIDIAN.

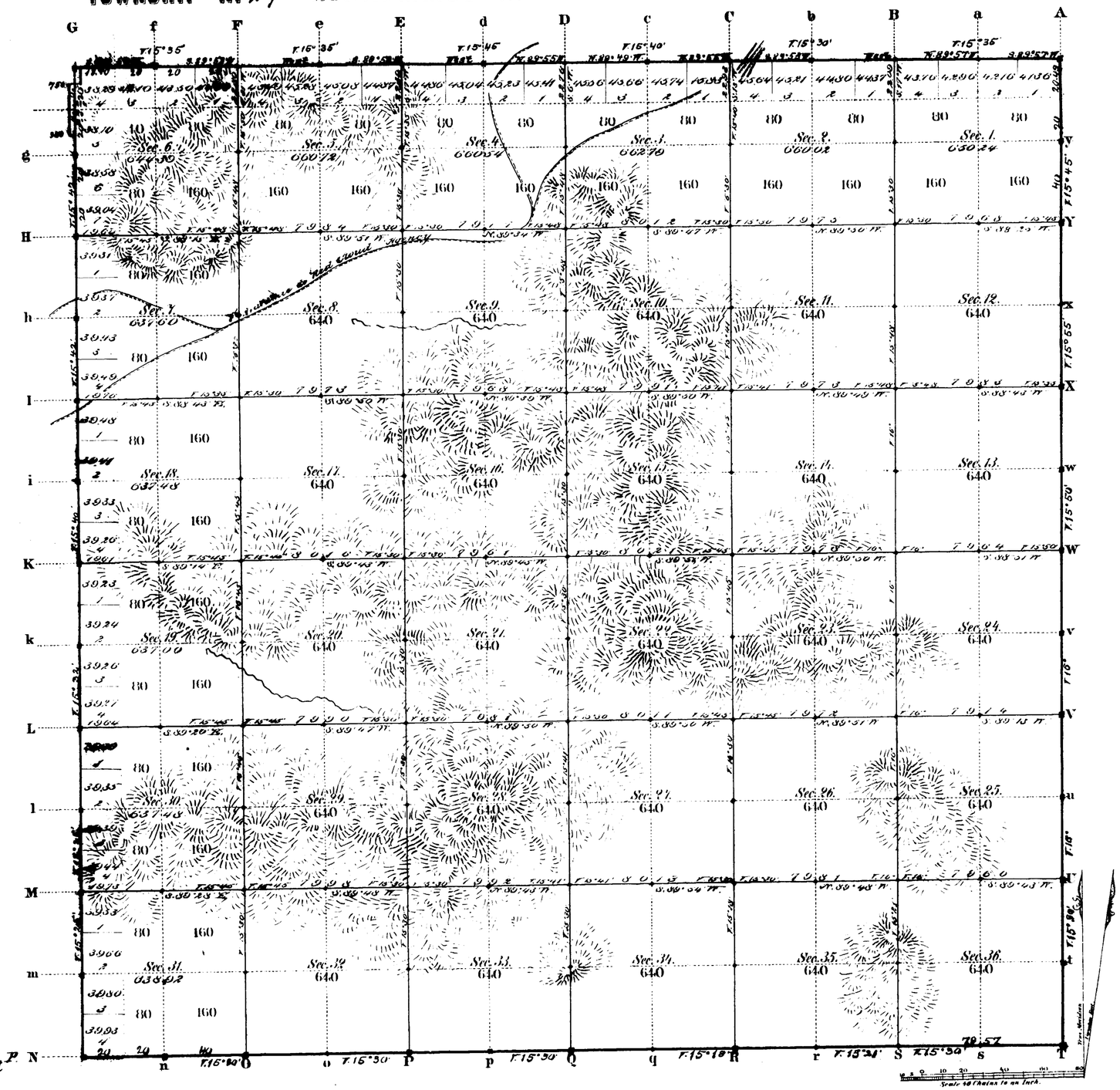

Total number of Acres 23127.18

	Surveys Designated	By Whom Surveyed	Date of Contract	Amount of Surveys Mile	Chs	Links	When Surveyed	Magnetic Declination
N.E.	Township lines	W. B. Yerby	Aug 16, 1878	17	78	19	Oct 15, 16, 1878	15° 40' East
	Subdivisions	J. H. Dorrah	May 24, 1882	60	2	51	July 31 Aug 5 82	12° 40' "
	Connections							
	7th Stand. P. N.	W. B. Yerby	Apr. 23, 1878	6	00	00	June 6, 1878	

The above Map of Township No. 29 North Range No. 61 West of the Sixth Principal Meridian Wyoming Territory is strictly conformable to the field notes of the survey thereof on file in this Office, which have been examined and approved.

Surveyor Generals Office,
Cheyenne Wyoming
November 1st 1883

Edw. C. Davis
Surv. Gen.

1782

A. Gast & Co. St. Louis Mo.

29 - 61

(10)
Indexed

Click Here for Field Notes

617

Retracement Field Notes
East Bdy. T. 31 N., R. 61 W.
WY. & NE. Mile Posts 76-106

EXTERIOR LINES.

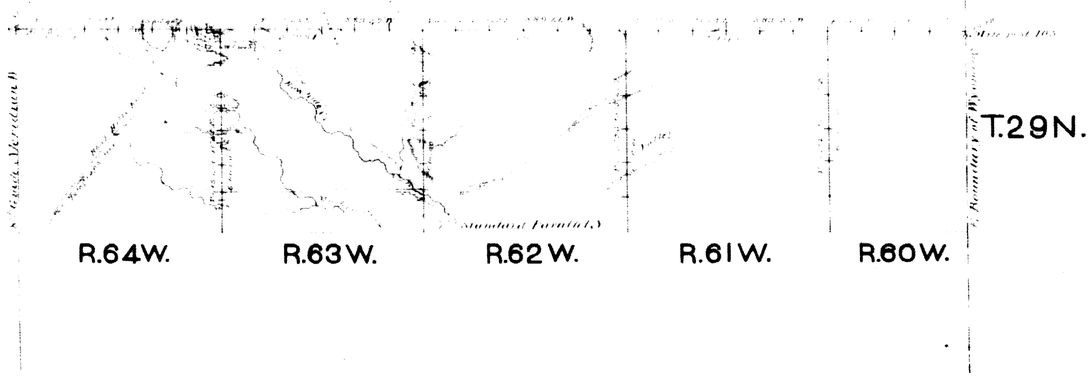

Surveys designated	By whom surveyed	Date of contract.	Amount of surveys	When surveyed
Township lines.	Wm B Verby	Aug 15. 1878.	Ms. Chs. Lks. 51 . 77 . 60	Oct 1878.
Connections.	" "	"	16 . 78	" "

I hereby certify that the above diagram of the exterior lines of Townships 29 North, Ranges 60 to 64 West of the 6th Principal Meridian, Wyoming Territory, is strictly conformable to the field notes of the survey thereof on file in this office, which have been examined and approved.

Surveyor Generals Office,
Cheyenne, Wyo. Feb 15, 1879.

Edw. C. David
Surveyor General.

(9)
Index 8

74

Click Here for Field Notes | Retracement Rs. 60 - 61 W.

568

SEVENTH STANDARD PARALLEL NORTH,

From the 8th Guide Meridian W. between Townships 28 & 29 N. to the E. Boundary of Wyoming.

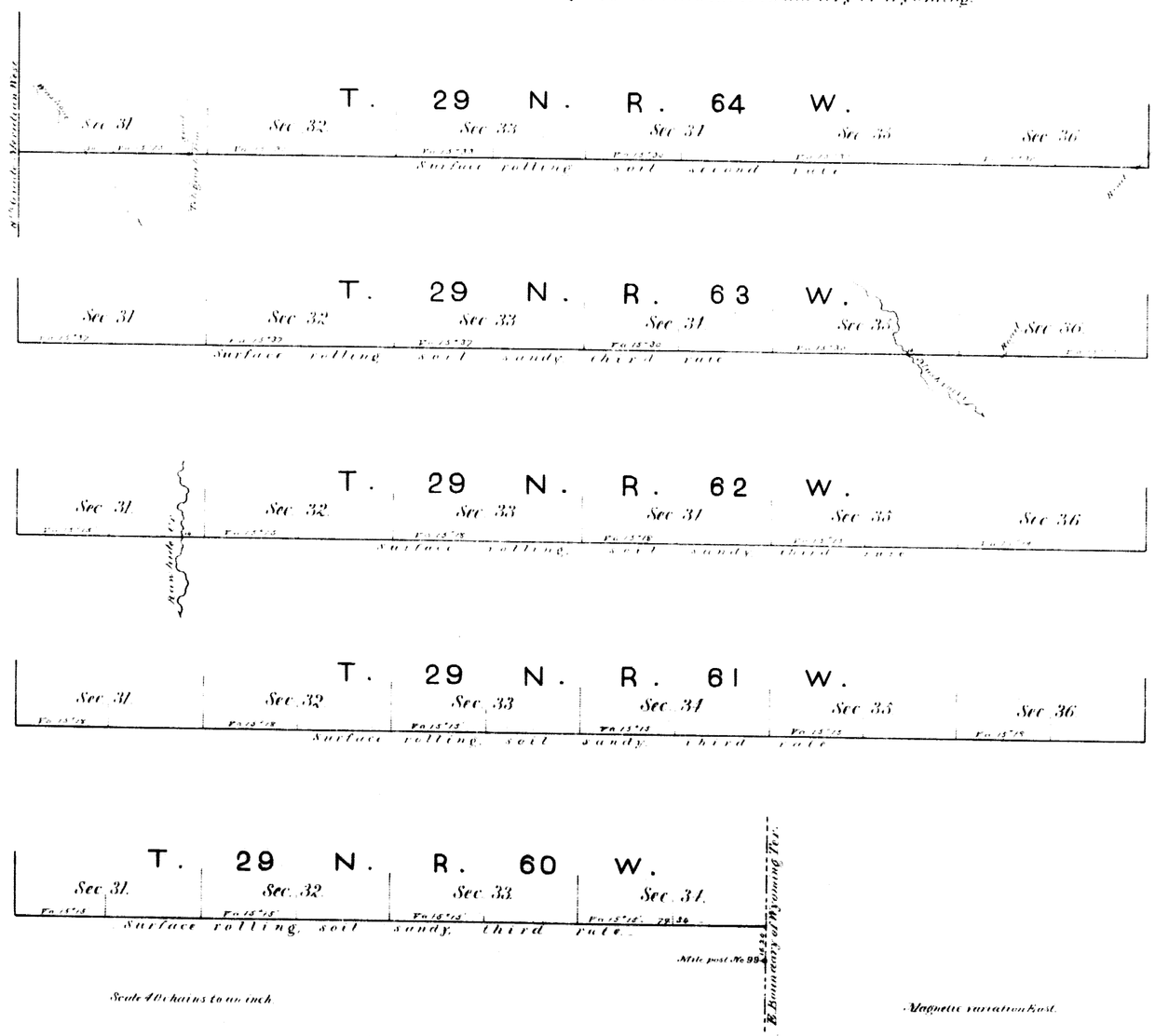

Scale 40 chains to an inch.

Magnetic variation East.

Surveys designated	By whom surveyed	Date of contract	Amount of surveys	When surveyed
7th Stand.d Par.l N.	William B. Yerby	April 23rd 1878	Miles 27 Chs 79 Lks 34	June, 1878.
Connections			16 20	

I hereby certify that the above diagram of the 7th Standard Parallel N. from the 8th Guide Meridian W. to the E. Boundary of Wyoming Territory, is strictly conformable to the original field notes of the survey thereof, on file in this office, which have been examined and approved.

Surveyor General's Office,
Cheyenne, Wyo. Sept. 23, 1878.

Edw. C. David
Surveyor General.

480