(43)

Click Here for Field Notes

54 + 55.

1099

TOWNSHIP No. 29 NORTH. RANGE No. 65 WEST of the 6th Principal MERIDIAN.

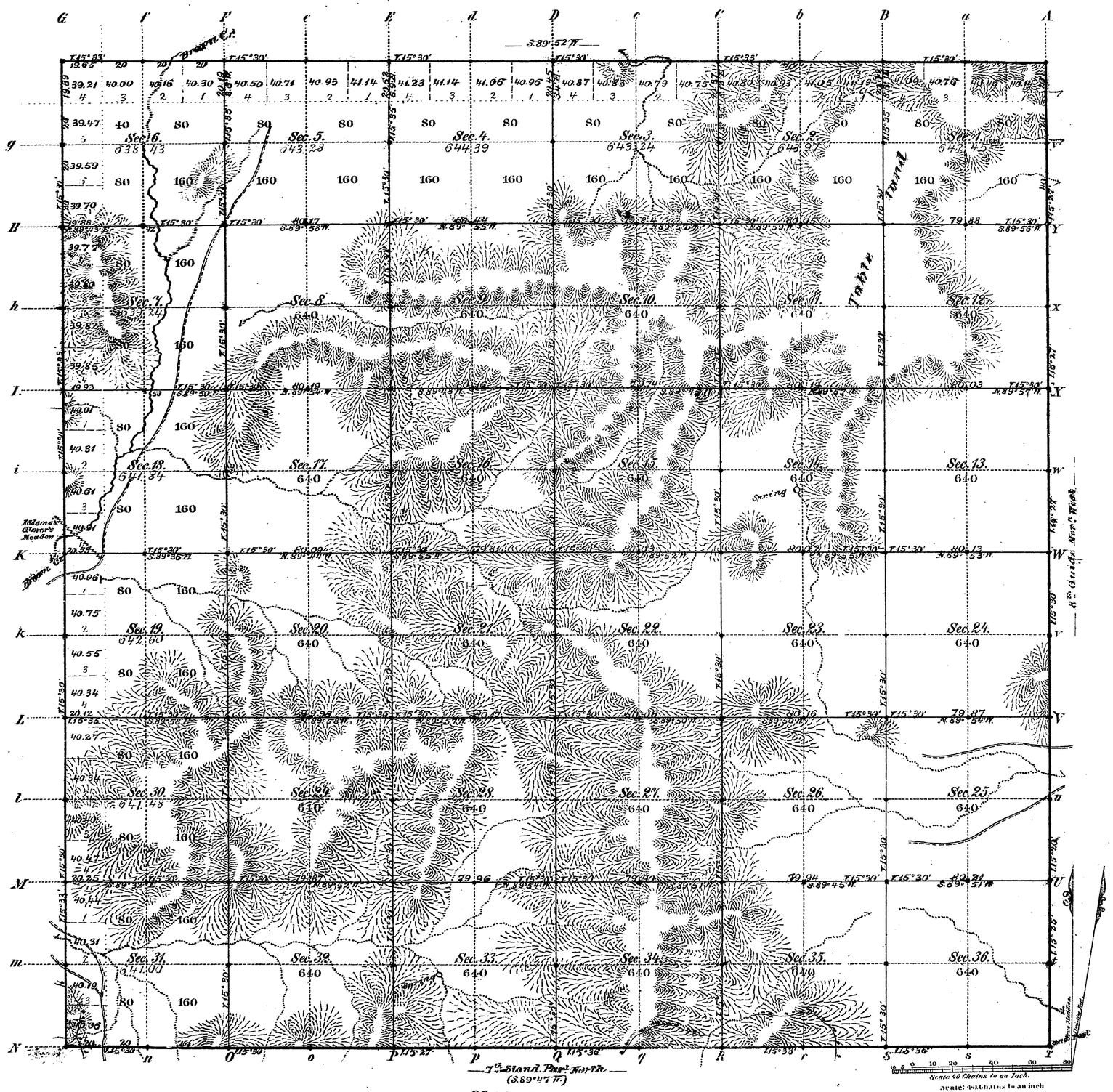

Total number of Acres. 23,061.92

Surveys Designated	By Whom Surveyed	Date of Contract	Amount of Surveys Mls.	Chs.	Lks.	When Surveyed	Magnetic Declination
M.&N. Township lines	W. B. Yerby	May 7, 1879	11	79	54	Sept. 3, 1879	15°31' East
Subdivisions	Brunt & Binge	April 30, 1881	60	3	87	" " 7-8, 1881	15°30' East
Connections							
7th Stand. Par. N.	W. B. Yerby	May 7, 1879	6	0	0	June 17, 1879	
8th Guide Mer. W.	" " "	Aug. 15, 1878	6	0	0	Octob. 14, 1881	

The above Map of Township No. 29 North of Range No. 65 West of the Sixth Principal Meridian Wyoming Territory is strictly conformable to the field notes of the survey thereof on file in this Office, which have been examined and approved.

Surveyor General's Office,
Cheyenne Wyoming
May 24th 1882.

Edw. L. Dana
Sur. Genl.

786

A. Gast & Co., St. Louis, Mo.

29 - 65

(10) Indexes

Click Here for Field Notes

Retracement / Resurvey

Tps. 29-32 N., Rs. 65-67 W.

646

EXTERIOR LINES.

Scale, 3 miles to an inch. Magnetic variation East.

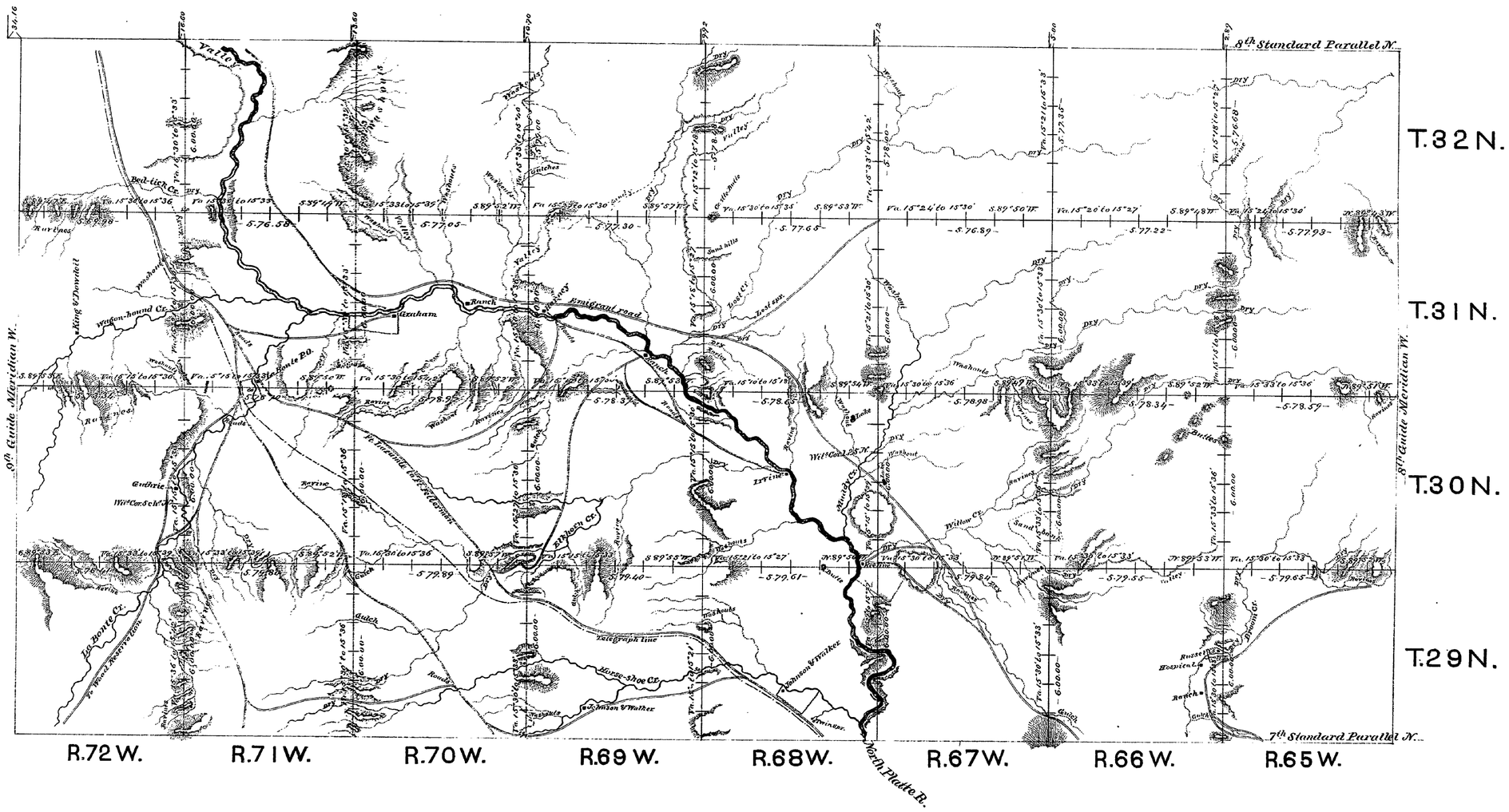

Surveys designated.	By whom surveyed.	Date of contract.	Amount of surveys			When surveyed
			Miles	Chs	Lks	
Exterior lines.	Wm B. Yerby	May 7, 1879.	311	18	28	Sept. & Oct. 1879.
Connections.	" " "	" " "		65	83	" " "

I hereby certify that the above diagram of the exterior lines of Townships 29, 30, 31 & 32 N. Ranges 65 to 72 inclusive, West of the 6th Principal Meridian, in Wyoming Territory, is strictly conformable to the original field notes of the survey thereof, on file in this office, which have been examined and approved.

Surveyor General's Office,
Cheyenne, Wyo. Feby. 7, 1880

Edw. C. David
Surveyor General.

(10)
Indexed

632

Click Here for Field Notes **Retracement of Rs. 65-67 W.**

44

SEVENTH STANDARD PARALLEL NORTH,

From the 8th to the 9th Guide Meridian West, between Townships 28 and 29 N. in Ranges 65 to 72 inclusive, West of the 6th Prin.l Meridian,
Course, S.89°47' W.



Surveys designated.	By whom surveyed.	Date of contract.	Amount of surveys.	When surveyed.
7th Standard Parallel N.	William B. Yerby	May 7th 1879.	48 Miles	June, 1879.

I hereby certify that the above diagram of the 7th Standard Parallel N. from the 8th to the 9th Guide Meridian W. between Townships 28 & 29 N. in Ranges 65 to 72 inclusive, W. of the 6th Principal Meridian, Wyoming Territory, is strictly conformable to the original field notes of the survey thereof, on file in this office, which have been examined and approved.

Surveyor General's Office,
Cheyenne, Wyo. Oct. 16, 1879.

Edw. C. David
Surveyor General.

52

(10) Indexes 616

Click Here for Field Notes | Retracement Field Notes

31

8TH GUIDE MERIDIAN WEST,

in Township 29 N. between Ranges 64 & 65 W. of 6th Pr. Mer.

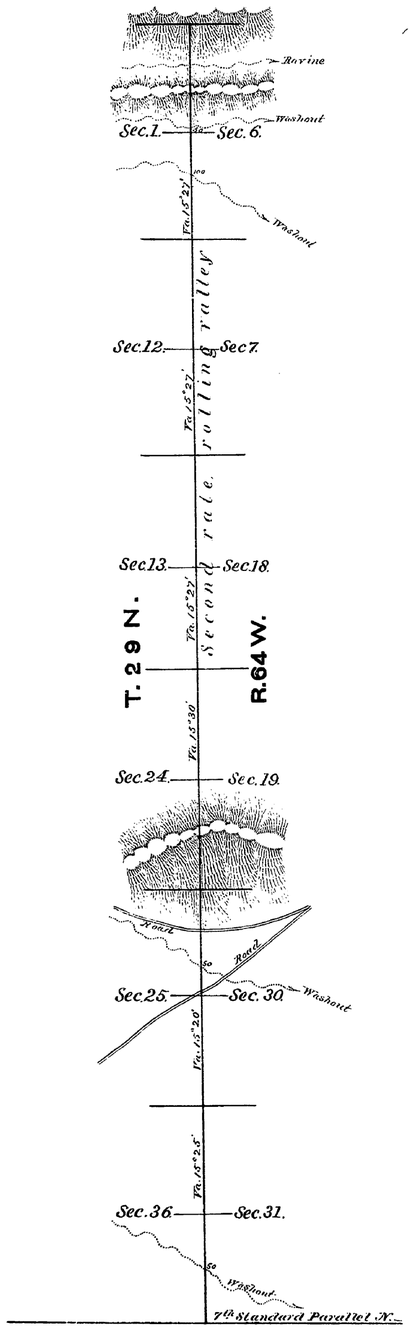

Scale, 40 chains to an inch.

Magnetic variation East.

Surveys designated	By whom surveyed	Date of contract	Amount of surveys Mls. Chs. Lks	When surveyed
8th Guide Mer. W.	Wm. B. Yerby	Aug. 15, 1878.	6 . 00 . 00	Oct. 7, 1878.

I hereby certify that the above diagram of the 8th Guide Meridian West of the 6th Principal Meridian, in Township 29 N. between Ranges 64 & 65 W. in Wyoming Territory, is strictly conformable to the field notes of the survey thereof, on file in this office, which have been examined and approved.

Surveyor General's Office,
Cheyenne, Wyo. Feb. 15, 1879.

Edw. C. David
Surveyor General.