Click Here for Field Notes

Click Here for Boundary Field Notes

ORIGINAL

4162

(4-675b)

DEPENDENT RESURVEY

TOWNSHIP Nº 41 NORTH, RANGE Nº 90 WEST OF THE SIXTH PRINCIPAL MERIDIAN, WYOMING

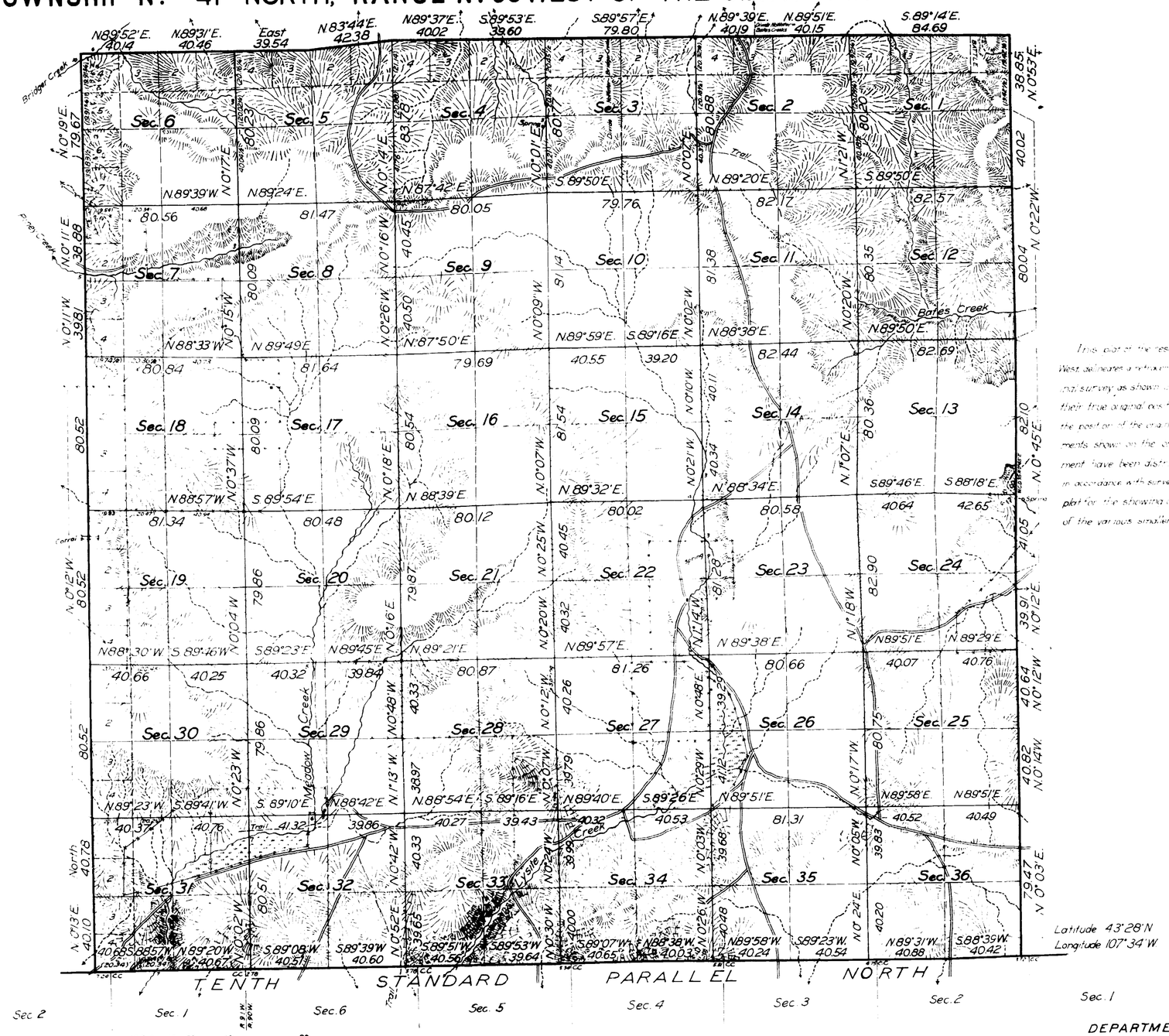

This plat of the resurvey of Township No. 41 North, Range No. 90 West, delineates a retracement and restoration of the lines of the original survey as shown on the plat approved February 27, 1885, to their true original positions according to the best available evidence of the position of the original corners. All differences between the measurements shown on the original plat and those derived in the retracement have been distributed proportionally between accepted corners in accordance with surveying rules; reference will be made to the original plat for the showing of the areas and more detailed descriptions of the various smaller subdivisions.

Mean Magnetic Declination,

Scale: 40 Chains to an Inch.

Area Surveyed, Acres.

LINES DESIGNATED	BY WHOM SURVEYED	GROUP Nº	GROUP DATE	MILEAGE MLS.	MILEAGE CHS.	WHEN SURVEYED BEGUN	WHEN SURVEYED COMPLETED
Exterior	King, Bond and Lytle	78	April 2, 1925 March 9, 1926	24	16.09	May 8, 1925	June 18, 1926
Subdivisional	Marvin J. Lytle	78	March 9, 1926	60	47.80	June 14, 1926	July 10, 1926

Office of U.S. Supervisor of Surveys
Denver, Colorado, May 13, 1927.

The above plat of Township No. 41 North, Range No. 90 West, of the Sixth Principal Meridian, Wyoming, is strictly conformable to the field notes of the survey thereof which have been examined and approved.

U.S. Supervisor of Surveys

DEPARTMENT OF THE INTERIOR
GENERAL LAND OFFICE
Washington, D.C., July 21, 1927

The survey represented by this plat having been correctly executed in accordance with the requirements of law and the regulations of this office, is hereby accepted.

Acting Assistant Commissioner

2411-A

Inquire to Buffalo L.O.
Jan 16, 1928

41 - 90

29

Click Here for Field Notes

80

4161

TOWNSHIP Nº 41 NORTH, RANGE Nº 90 WEST of the 6TH Principal MERIDIAN.

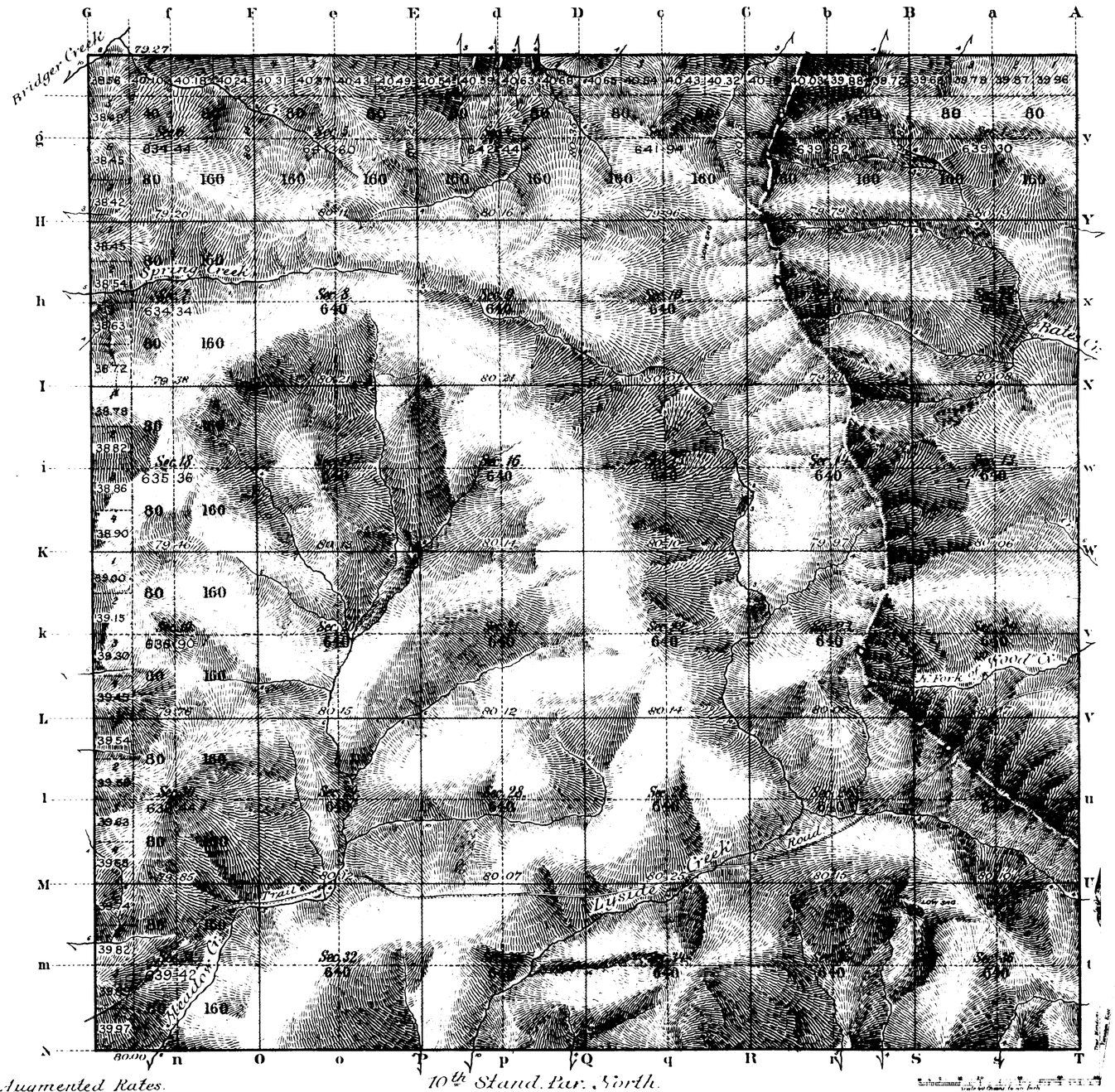

All Augmented Rates.

Total number of Acres 23 024 00

Surveys Designated	By Whom Surveyed	Date of Contract	Amount of Surveys Mls	Chs	Lks	When Surveyed	Magnetic Declination
N.S.W.E. Township lines	Ed. F. Stulitz	Sep. 21st 1880	11	79	27	Aug. 16 to 18 1884	
Subdivisions	" "	" "	60	00	53	Nov. 3-8th "	17°10'-18° East.
Connections							
10th Stand. P.N.	" "	" "	6	0	0	Aug. 2nd 1884	

The above Map of Township Nº 41 North, Range Nº 90 West of the Sixth Principal Meridian Wyoming Territory is strictly conformable to the field notes of the survey thereon filed in this Office, which have been examined and approved

Surveyor General's Office, Cheyenne, Wyoming Febr. 27th 1885

John H. McBride
Sur. Genl.

2411

A. GAST & CO. - ST. LOUIS & N.Y.

41 - 90

37
Indexed

47

4855

TOWNSHIP EXTERIORS

Scale: 1 inch to 160 chains

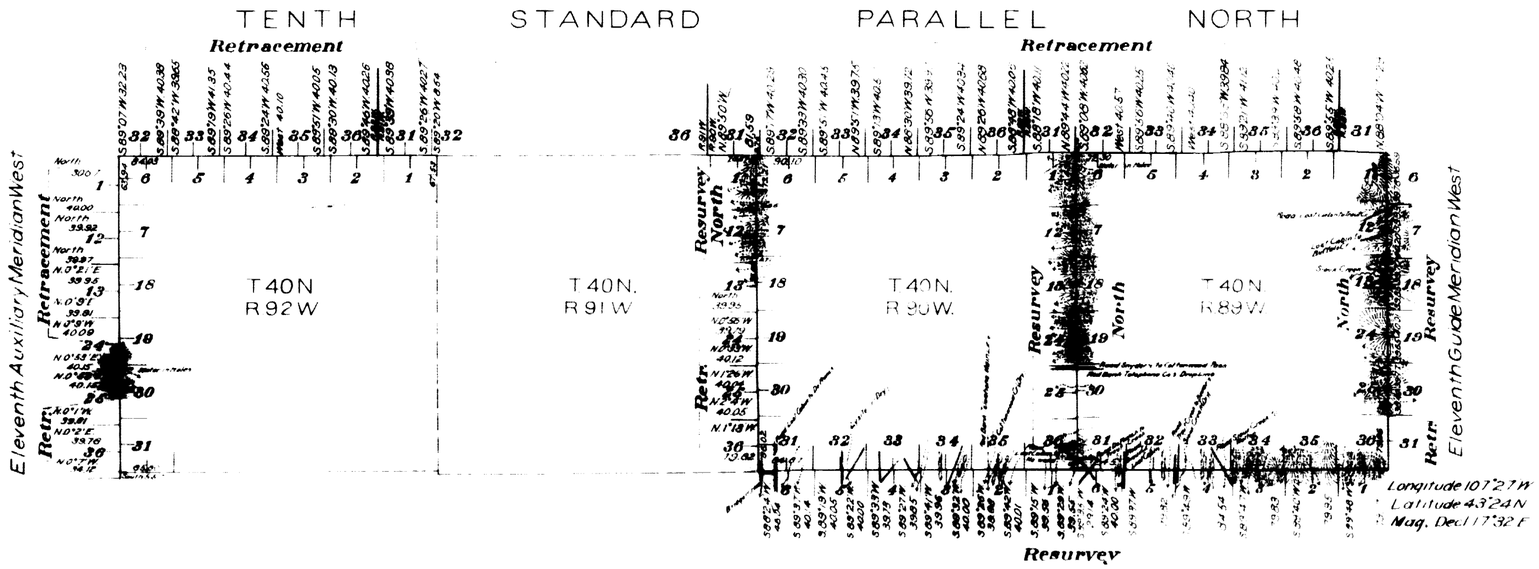

Table of Mileage

Surveys Designated		Amount Mls	Chs	Lks	When Surveyed
Standard Lines		1	05	87	October 6, 1906
" "	Resur	4	73	88	May 4, 1907
" "	Retr	24	68	00	October 4, 1906-May 3, 1907
Township "	Resur	20	32	03	May 1, 1907-Feb 1, 1908
" "	Retr	3	39	77	April 23-26, 1907
Connections			6	89	May 2, 1907, Feb 1, 1908

This Plat
of
The Eleventh Auxiliary Meridian West through part of Township 40 North,
the Retracement of
The Tenth Standard Parallel North through Ranges 89, 90 and
A part of Ranges 88, 91 and 92 West,
The Eleventh Guide Meridian West through a part of Township 40 North,
The Eleventh Auxiliary Meridian West through part of Township 40 North,
A part of West Boundary T. 40 N., R. 90 W.,
the Resurvey of
The Eleventh Guide Meridian West through part of Township 40 North,
The South Boundary Ts. 40 N., Rs. 89 & 90 W.,
The East Boundary T. 40 N., R. 90 W.,
A part of West Boundary T. 40 N., R. 90 W. of the
Sixth Principal Meridian
Wyoming;
is strictly conformable to the field notes of the survey thereof
by
Oscar McClellan, U.S.D.S.,
under his
Contract No. 310,
dated April 17, 1906,
which have been examined, approved and filed in this office
U.S. Surv. Gen'l's Office,
Cheyenne, Wyoming, March 12, 1908

Stephen. P. Johnson
U.S. Surv. Gen'l.

2907

(accepted by the Hon Commissioner in his letter "E", May 15, 1908

29

Indexed

73

4150

EXTERIOR LINES.

Scale 3 miles to 1 inch. Mag. Var. East.

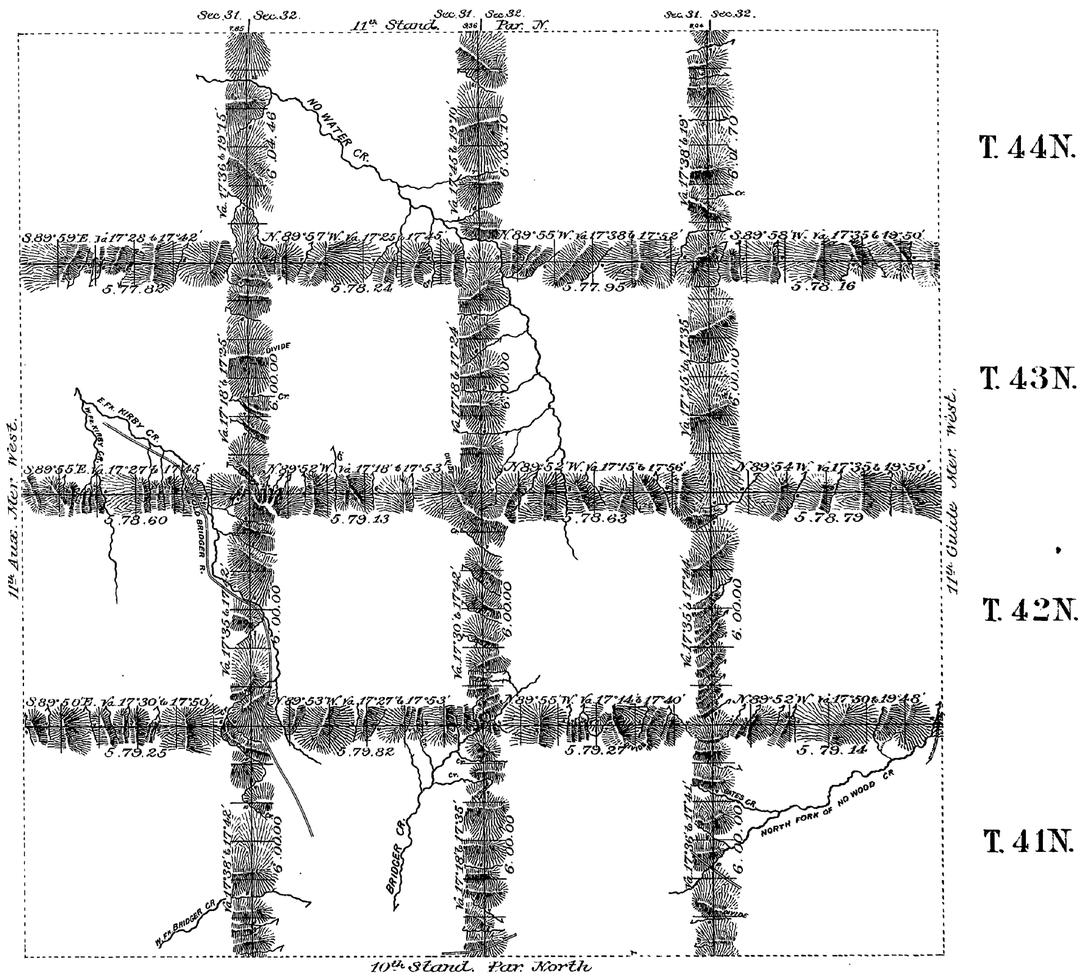

All Augmented Rates.

Surveys Designated	By Whom Surveyed.	Date of Contract.	Amount of Surveys Mls.	Chs.	Lks.	When Surveyed.
Township lines	Ed. F. Stahle	Sep. 21st 1880	143	74	6	Aug. 11-29, 1884
Connections	" " "	" " "		28	25	" " "

I hereby certify that the above diagram of the Exterior lines of Tps 41, 42, 43 & 44 N. Rs 89, 90, 91 & 92 W. of the 6th Principal Meridian Wyoming Territory, is strictly conformable to the field notes of the survey thereof on file in this office, which have been examined and approved.

Surveyor General's Office,
Cheyenne Wyoming, Febr. 27th 1885

John P. McDermott
Sur. Gen.

2404

29

Indexed

74

4151

10TH STANDARD PARALLEL NORTH.

Along South boundy. Tps 41 N. R's 89, 90, 91 & 92 W. of the 6th P.M. Wyo. Ter.

Scale 40 Chs to 1 inch. Magnetic Variation, East.

T. 41N. R. 92W.



T. 41N. R. 91W.

T. 41N. R. 90W.

T. 41N. R. 89W.

Surveys Designated.	By Whom Surveyed.	Date of Contract.	Amount of Surveys Mls	Chs	Lks	When Surveyed.
10th Stand Par N.	Ed. F. Stahle	Sep 21st 1880	24	0	0	Aug 2 4, 1884

. Ill. Augmented Rates.

I hereby certify that the above diagram of the 10th Stand. Par N. along South boundaries of Tps 41 N Rs 89, 90, 91 & 92 W. of the 6th Principal Meridian, Wyoming Territory is strictly conformable to the field notes of the survey thereof on file in this office, which have been examined and approved.

Surveyor Generals Office,

Cheyenne, Wyoming. Febr 27th 1885.

Thos N. McDrum
Sur. Gen.

2405