Click Here for Field Notes

Click Here for Boundary Field Notes

Accession No. 4170

(4-675b)

ORIGINAL

DEPENDENT RESURVEY OF

TOWNSHIP No. 41 NORTH, RANGE No. 91 WEST OF THE SIXTH PRINCIPAL MERIDIAN, WYOMING.



This plat of Resurvey of Township No. 41 North, Range No. 91 West of the Sixth Principal Meridian, Wyoming, delineates a retracement and reestablishment of the lines of original survey as shown upon the plat approved February 27, 1885, in their true original position according to the best available evidence of the position of original corners; all differences between the measurement shown on the original plat and those derived in the retracement have been distributed proportionally between accepted corners in accordance with surveying rules; reference will be made to the original plat for the showing of the areas and more detailed descriptions of the various smaller subdivisions.

Mean Magnetic Declination. Scale 40 Chains to an Inch. Area Surveyed. Acres.

LINES DESIGNATED	BY WHOM SURVEYED	GROUP No	DATE	MILEAGE MLS	CHS	WHEN SURVEYED BEGUN	COMPLETED
Resurvey Exterior	Kenneth W. Bond	78	April 2, 1925	18	11.41	May 8, 1925	May 20, 1925
Resurvey Subdivisional	King & Bond	78	" "	60	41.63	May 7, 1925	June 28, 1925
Resurvey West Bdy.	Alex. Douglas	51	Aug. 3, 1921.	6	3.68	Sept. 28, 1921.	Oct., 15, 1921
Miscellaneous							

Office of U.S. Supervisor of Surveys
Denver, Colorado, February 13, 1926.
The above plat of Township No. 41 North, Range No. 91 West of the Sixth Principal Meridian, Wyoming is strictly conformable to the field notes of the survey thereof which have been examined and approved.

U.S. Supervisor of Surveys

DEPARTMENT OF THE INTERIOR
GENERAL LAND OFFICE
Washington, D.C., October 2, 1926.
The survey represented by this plat having been correctly executed in accordance with the requirements of law and the regulations of this office, is hereby accepted.

Assistant Commissioner

K.W.B.

Chkd ANT

2415-A

41-91

29

Click Here for Field Notes

4169

84

TOWNSHIP Nº 41 NORTH, RANGE Nº 91 WEST of the 6TH Principal MERIDIAN.

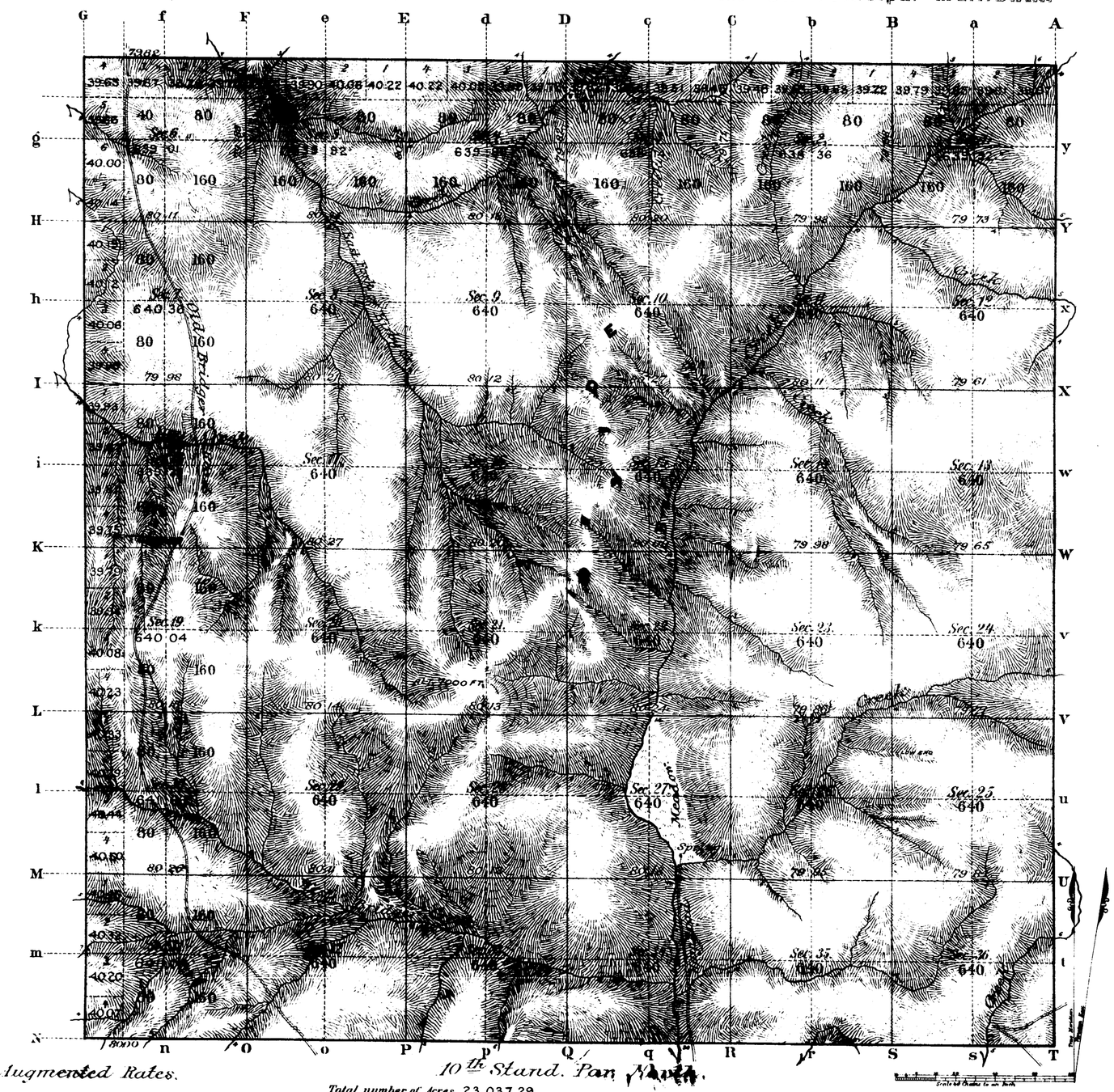

All Augmented Rates.

Total number of Acres 23.037.29

Surveys Designated	By Whom Surveyed	Date of Contract	Amount of Surveys Mls. Chs. Lks.	When Surveyed	Magnetic Declination
N. & S. Township lines	Ed. P. Stahle	Sep 21st 1880	11 79 88	Aug 22 & 23 1884	
Subdivisions	" " "	" " "	60 00 88	Oct 28 Nov 1st "	17° 31' & 18° East
Connections					
10th Stand. P.N.	" "	" " "	8 0 0	Aug 4th 1884	

The above Map of Township No. 41 North Range No. 91 West of the Sixth Principal Meridian Wyoming Territory is strictly conformable to the field notes of the survey thereof on file in this Office which have been examined and approved

Surveyor General's Office
Cheyenne, Wyoming
Jan 27th 1885

John N. Mellarkey
Surv. Gen.

2415

A. GAST & CO. - ST. LOUIS & N.Y.

41 - 91

37
Index Rec'd

47

4855

TOWNSHIP EXTERIORS

Scale: 1 inch to 160 chains

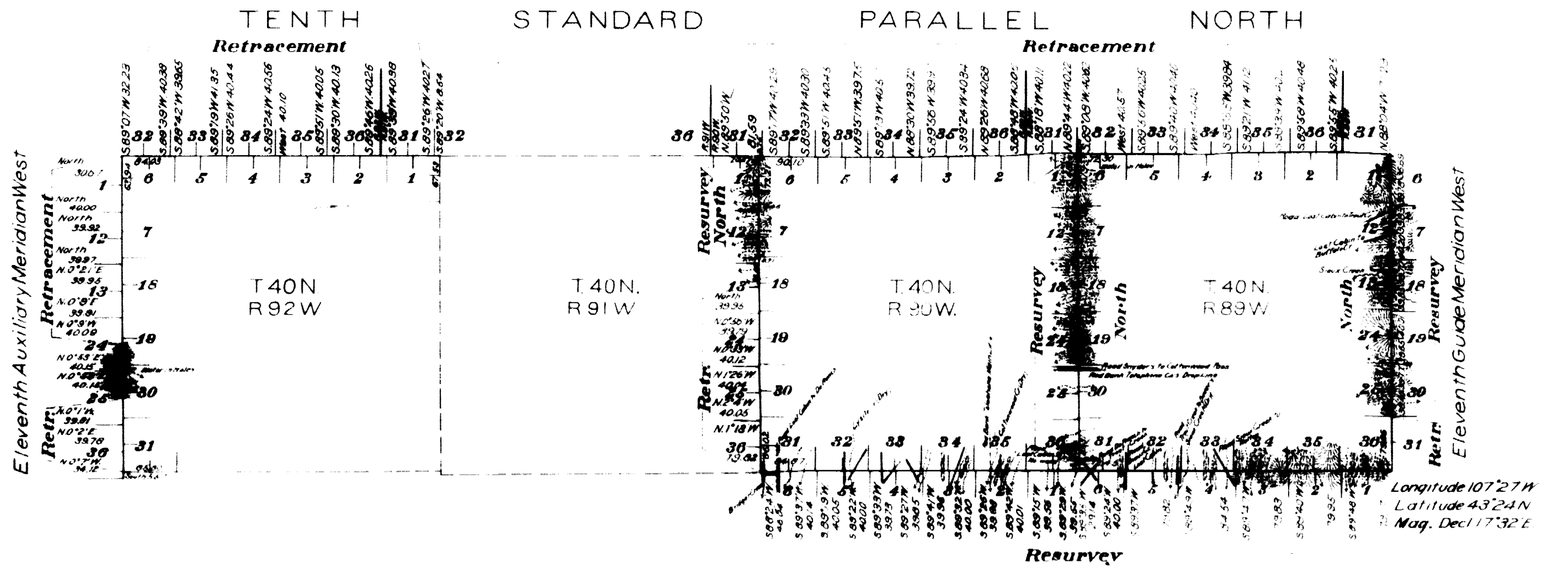

Table of Mileage

Surveys Designated		Amount Mls	Chs	Lks	When Surveyed
Standard Lines		1	05	87	October 6, 1906
" "	Resur	4	73	88	May 4, 1907
" "	Retr	24	68	00	October 4, 1906-May 3, 1907
Township "	Resur	20	32	03	May 1, 1907-Feb. 1, 1908
" "	Retr	3	39	77	April 23-26, 1907
Connections			6	89	May 2, 1907, Feb. 1, 1908

This Plat
of
The Eleventh Auxiliary Meridian West through part of Township 40 North,
the Retracement of
The Tenth Standard Parallel North through Ranges 89, 90 and
A part of Ranges 88, 91 and 92 West,
The Eleventh Guide Meridian West through a part of Township 40 North,
The Eleventh Auxiliary Meridian West through part of Township 40 North,
A part of West Boundary T. 40 N., R. 90 W.,
the Resurvey of
The Eleventh Guide Meridian West through part of Township 40 North,
The South Boundary Ts. 40 N., Rs. 89 & 90 W.,
The East Boundary T. 40 N., R. 90 W.,
A part of West Boundary T. 40 N., R. 90 W. of the
Sixth Principal Meridian
Wyoming;
is strictly conformable to the field notes of the survey thereof
by
Oscar McClellan, U.S.D.S.,
under his
Contract No. 310,
dated April 17, 1906,
which have been examined, approved and filed in this office
U.S. Surv. Gen'l's Office,
Cheyenne, Wyoming, March 12, 1908

Stephen. Potter
U.S. Surv. Gen'l.

2907

Accepted by the Hon Commissioner in his letter "E", May 15, 1908

29

Indexed

73

4150

EXTERIOR LINES.

Scale 3 miles to 1 inch. Mag. Var. East.

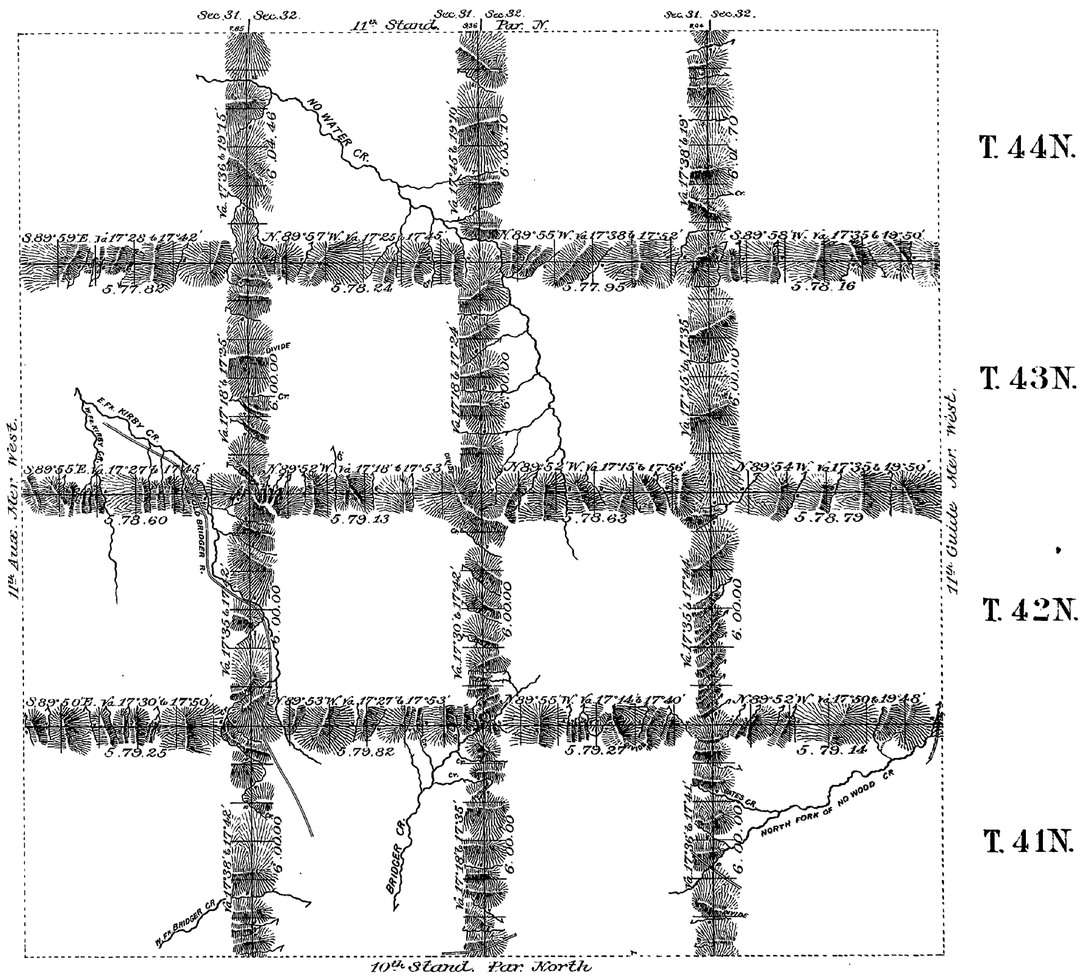

All Augmented Rates.

Surveys Designated	By Whom Surveyed.	Date of Contract.	Amount of Surveys Mls.	Chs.	Lks.	When Surveyed.
Township lines	Ed. F. Stahle	Sep. 21st 1880	143	74	6	Aug. 11-29, 1884
Connections	" " "	" " "		28	25	" " "

I hereby certify that the above diagram of the Exterior lines of Tps 41, 42, 43 & 44 N. Rs 89, 90, 91 & 92 W. of the 6th Principal Meridian Wyoming Territory, is strictly conformable to the field notes of the survey thereof on file in this office, which have been examined and approved.

Surveyor General's Office,
Cheyenne Wyoming, Febr. 27th 1885

John P. McDermott
Sur. Gen.

2404

29

Indexed

74

1151

10TH STANDARD PARALLEL NORTH.

Along South boundy. Tps 41 N. R's 89, 90, 91 & 92 W. of the 6th P.M. Wyo. Ter.

Scale 40 Chs to 1 inch. Magnetic Variation, East

T. 41N. R.92W.

T. 41N. R.91W.



T. 41N. R.90W.

T. 41N. R.89W.

Surveys Designated	By Whom Surveyed	Date of Contract	Amount of Surveys Mls	Chs	Lks	When Surveyed
10th Stand Par N	Ed. F Stahle	Sep 21st 1880	24	0	0	Aug 2 4. 1884

(Ml. Augmented Rates)

I hereby certify that the above diagram of the 10th Stand. Par N along South boundaries of Tps 41 N. Rs 89, 90, 91 & 92 W. of the 6th Principal Meridian, Wyoming Territory is strictly conformable to the field notes of the survey thereof on file in this office, which have been examined and approved.

Surveyor Generals Office,
Cheyenne, Wyoming. Febr. 27th 1885

Thos. H. McDrum
Sur. Gen.

2405