Click Here for Field Notes

4907

(4-675 a)

Fractional Township No. 42 North, Range No. 102 West of the Sixth Principal Meridian, Wyoming

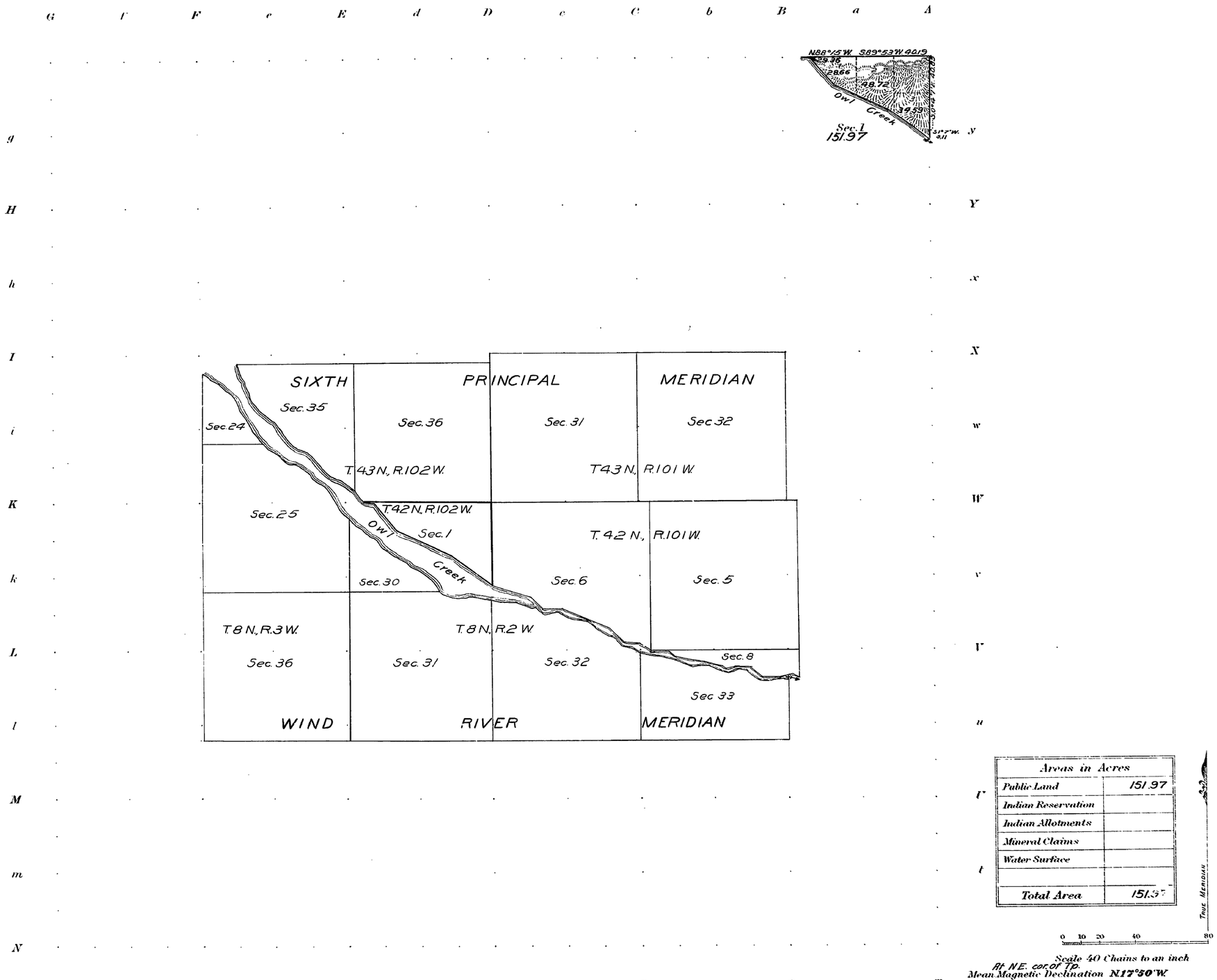

Areas in Acres	
Public Land	151.97
Indian Reservation	
Indian Allotments	
Mineral Claims	
Water Surface	
Total Area	151.97

True Meridian

0 10 20 40 80

Scale 40 Chains to an inch

At N.E. cor. of Tp.
Mean Magnetic Declination N17°50'W.
Latitude 43°39'N.
Longitude 109°01'W.

Surveys Designated	By Whom Surveyed	Group No.	Group Date	Amount of Surveys Mls.	chs.	lks.	When Surveyed Begun	Completed
Meanders	Wilford W. Ufferback	11	August 24, 1911	1	5	25	June 12, 1912	June 12, 1912
Resurvey North Boundary	" "	"	" "		69	55	October 23, 1911	October 23, 1911
Resurvey East Boundary	" "	"	" "		44	94	October 23, 1911	Octobe. 911

The above map of Fractional Township No. 42 North, Range No. 102 West of the Sixth Principal Meridian Wyoming is strictly conformable to the field notes of the survey thereof on file in this office, which have been examined and approved

U. S. Surveyor General's Office.
Cheyenne, Wyoming. January 7, 1914.

Charles L. Decker
Surveyor General.

2946

42-102

4904

RESURVEY

TOWNSHIP EXTERIORS

Scale: 20 Chains to 1 inch

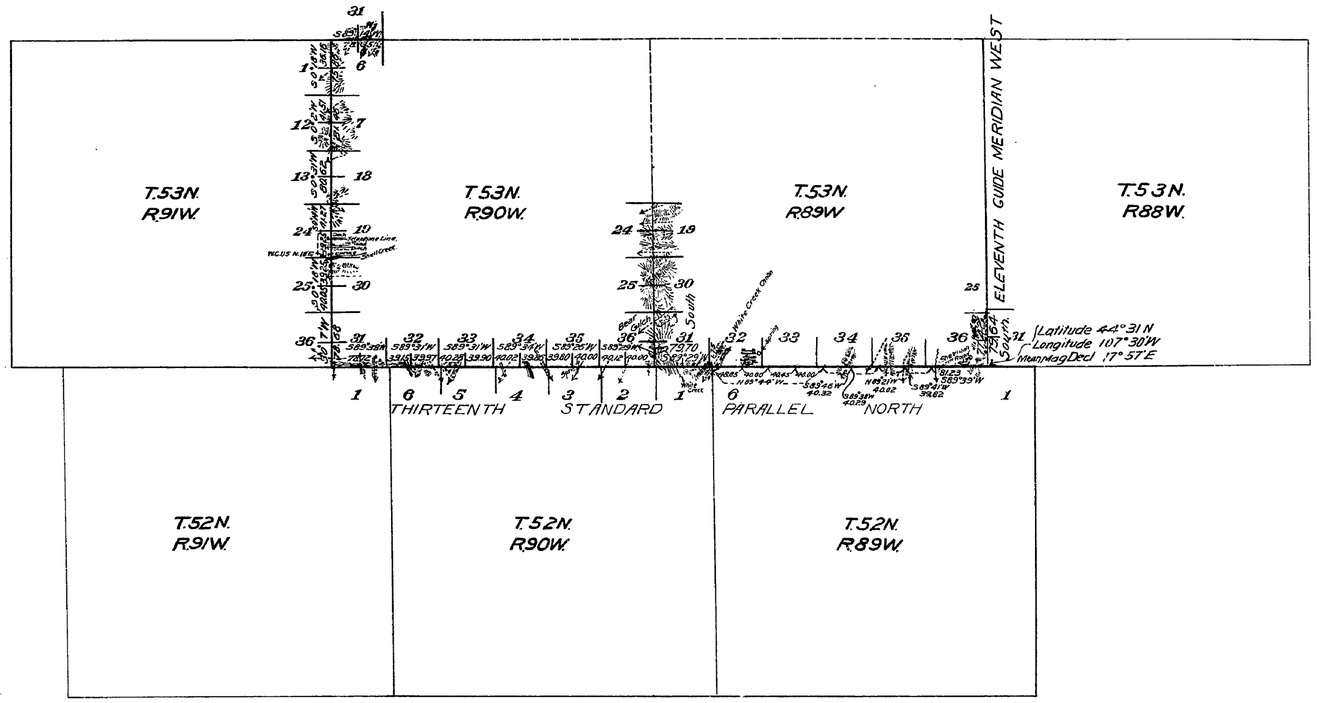

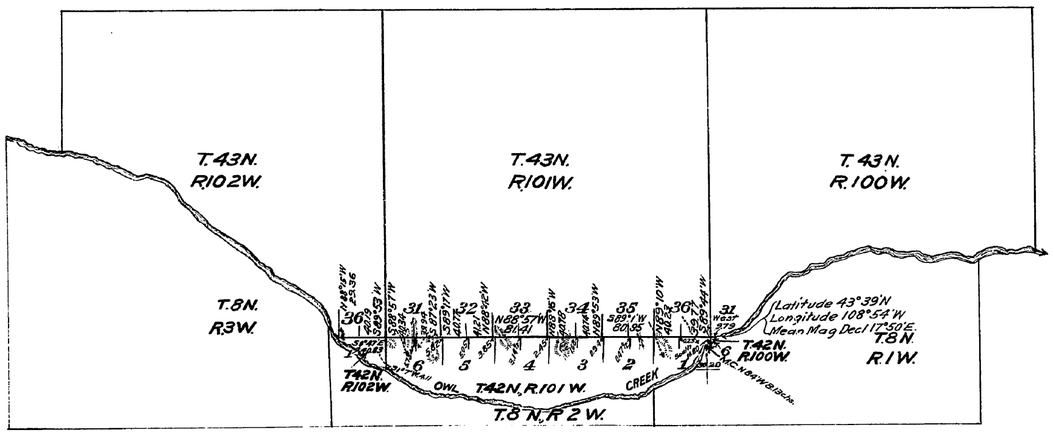

This Plat
of the Resurvey of the
Thirteenth Standard Parallel North, through Ranges 89 and 90 West,
The Eleventh Guide Meridian West through a portion of Township 53 North, West, and a portion of the North and East Boundaries of Township 53 North, Range 90 West,
North Boundary of Townships 42 North, Ranges 100, 101, & 102 West
and the
East and West Boundaries of Township 42 North, Range 102 West of the Sixth Principal Meridian, Wyoming, is strictly conformable to the field notes of the resurvey thereof,
by
Wilford W. Utterback U.S. Transitman
under his
Assignment to Group No. 11
dated August 24, 1911,
which have been examined, approved and filed in this office.
U.S. Surveyor General's Office,
Cheyenne, Wyoming.
December 12, 1913

Charles L. Decker
U.S. Surveyor General

Surveys Designated	Amount			When Surveyed
Resurvey Standard Lines	13	08	14	Sept. 1911-Sept. 22, 1911.
Resurvey Township Lines	17	57	01	Sept. 21, 1911-Oct. 23, 1911.
Connections		8	13	Oct. 10, 1911-Oct. 16, 1911

2943

31

4372

20

EXTERIOR LINES

Scale 1 inch = 2 miles: Mag. Var. East.

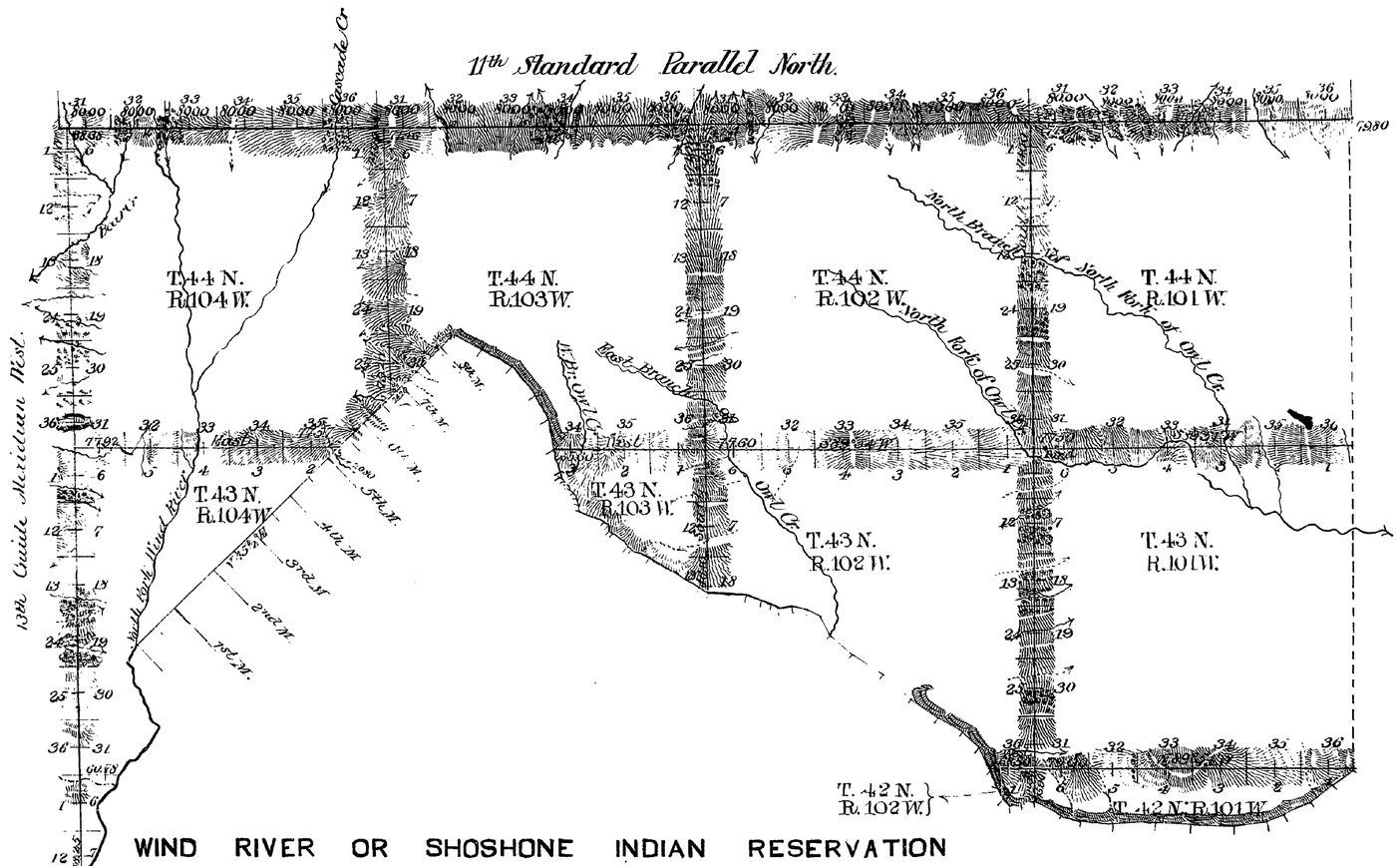

			M	Chs	Lks
Connection lines at	intermediate	rate	0	24	20
Standard " "	"	"	35	41	00
" " "	minimum	"	2	03	25
Exterior " "	intermediate	"	49	06	89
" " "	minimum	"	4	10	13
Meander " "	intermediate	"	4	36	70
" " "	minimum	"	10	09	20
Boundary " "	intermediate	"	3	02	20

Surveys Designated	By Whom Surveyed	Date of Contract	Amount of Surveys			Date of Survey	Magnetic Declin.
			M	Chs	Lks		
Connections	Carpenter & Warner	April 1 1891		24	20		
13th Guide Mer.	" "	" " "	13	52	25	July 24-25 1891	17°32' East
11th Stand. Par.	" "	" " "	24	00	00	July 19-23 1891	17°41' East
Exteriors	" "	" " "	53	17	07	Sept. 1-8 - 1891	17°30' "
Meanders	" "	" " "	31	25	90	Sept. 9-11 - 1891	17°30' "
Boundary	" "	" " "	3	02	20	Aug. 30 - 1891	17°35' "

2534

I hereby certify that the above diagram of the 13th Guide Meridian West in Townships 42, 43 and 44 North, the 11th Standard Parallel North in Ranges 101, 102, 103 and 104 West, the Exterior lines of Fractional Townships 42 North, Ranges 101, 102 and 104 West, Townships 43 North Range 101 West, Fractional Townships 43 North, Ranges 102, 103 and 104 West, Townships 44 North Ranges 101 and 102 West, Fractional Townships 44 North, Ranges 103 and 104 West; The Meander lines of Fractional Townships 42 North, Ranges 101 and 102 West, Fractional Townships 43 North Ranges 102 and 103 West, Fractional Township 44 North, Range 103 West, and the South West Boundary line of Fractional Township 44 North, Range 103 West, and the South East Boundary of Fractional Township 44 North, Range 104 West of the 6th Principal Meridian Wyoming, is strictly conformable to the field notes of the survey thereof which have been examined and approved.

Wm. A. Richards
Surveyor General

Surveyor General's Office
Cheyenne Wyo. May 21st 1892