Click Here for Field Notes

Click Here for Boundary Field Notes

4164

(4-675b)

ORIGINAL

DEPENDENT RESURVEY

TOWNSHIP Nº 42 NORTH, RANGE Nº 90 WEST OF THE SIXTH PRINCIPAL MERIDIAN, WYOMING



10 5 0 10 20 40 80

Scale: 40 Chains to an Inch.

Mean Magnetic Declination, Area Surveyed, Acres.

LINES DESIGNATED	BY WHOM SURVEYED	GROUP Nº	GROUP DATE	MILEAGE MLS.	MILEAGE CHS.	WHEN SURVEYED BEGUN	WHEN SURVEYED COMPLETED
Exterior	King and Bond	78	April 2, 1925	24	12.14	June 1, 1925	Oct. 9, 1925
Subdivisional	Marvin J. Lytle	"	"	60	16.03	July 12, 1926	Aug 6, 1926
Meander							
Miscellaneous							

AMT

This plat of the resurvey of Township No. 42 North, Range No. 90 West delineates a retracement and reestablishment of the lines of the original survey as shown upon the plat approved February 27, 1885, in their true original position according to the best available evidence of the position of the original corners; all differences between the measurements shown on the original plat and those derived in the retracement have been distributed proportionally between accepted corners in accordance with surveying rules; reference will be made to the original plat for the showing of the areas and more detailed descriptions of the various smaller subdivisions

Latitude 43° 33½ N.
Longitude 107° 34' W.

Office of U.S. Supervisor of Surveys
Denver, Colorado, April 2, 1927.
The above plat of Township No. 42 North, Range No 90 West, of the Sixth Principal Meridian, Wyoming, is strictly conformable to the field notes of the survey thereof which have been examined and approved.

U.S. Supervisor of Surveys.

DEPARTMENT OF THE INTERIOR
GENERAL LAND OFFICE
Washington, D.C., Nov. 18, 1927.
The survey represented by this plat having been correctly executed in accordance with the requirements of law and the regulations of this office, is hereby accepted

Assistant Commissioner.

2412-A

Transmitted to Buffalo L.O. February 14, 1928

42-90

124

Click Here for Field Notes

4163

TOWNSHIP No. 42 NORTH, RANGE No. 90 WEST of the 6th Principal MERIDIAN.

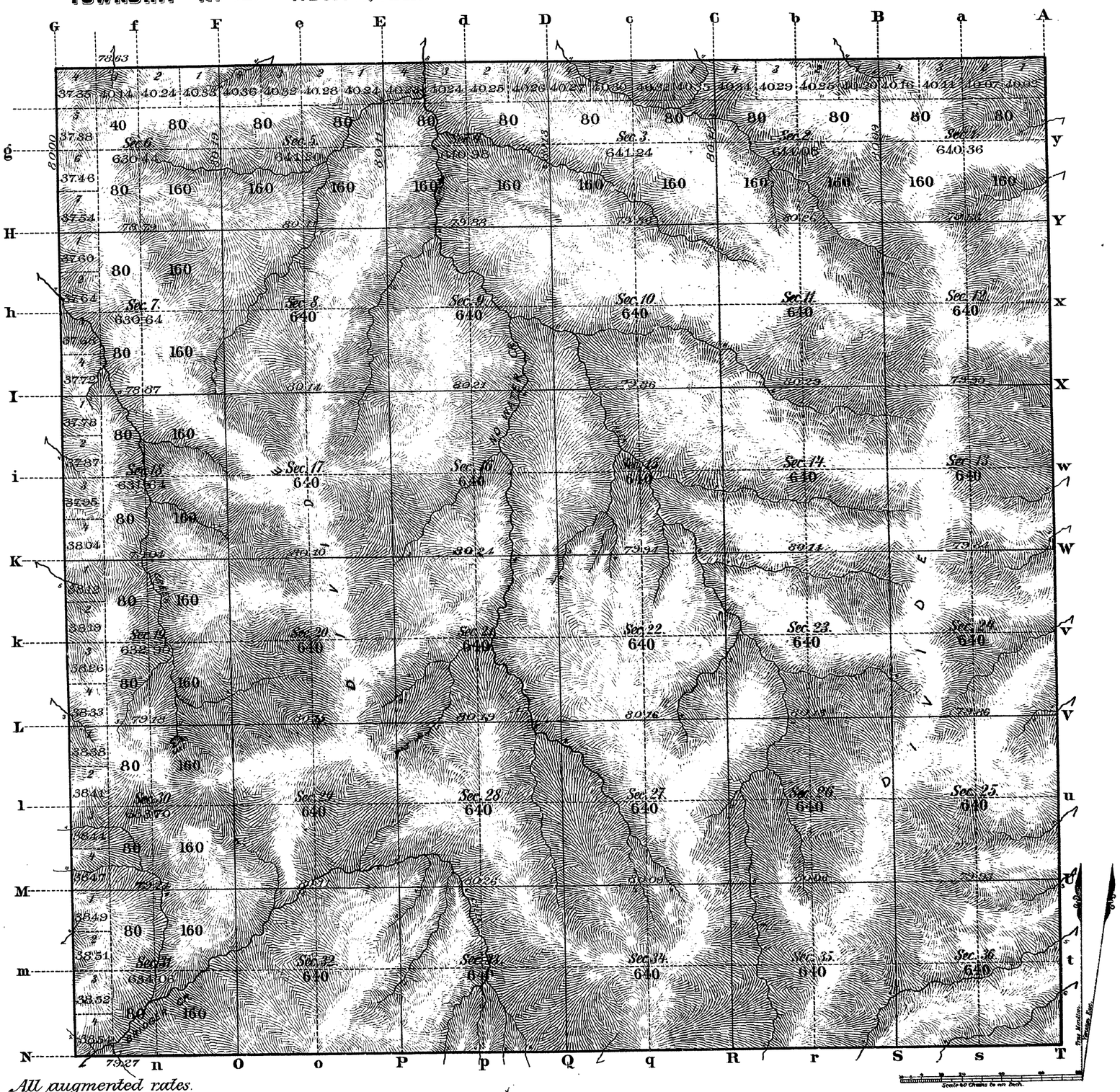

All augmented rates.

Total number of Acres. 22,998.24

Surveys Designated	By Whom Surveyed	Date of Contract	Amount of Surveys Mls. Chs. Lks.	When Surveyed	Magnetic Declination
N. & W. Township lines	Ed. F. Stahle	Sep. 21st 1880	11 78 63	Aug. 18-19, 1884	
Subdivisions	" " "	" " "	59 77 39	Oct. 7-10, 1884	17°14'-18°10' East
Connections					

The above Map of Township No. 42 North Range No. 90 West of the Sixth Principal Meridian Wyoming Territory is strictly conformable to the field notes of the survey thereof on file in this Office, which have been examined and approved

Surveyor General's Office, John H. Mildrum Sur. Gen.l

Cheyenne, Wyoming

Febry 27th 1885

2412

A. GAST & CO.- ST. LOUIS & N.Y.

42 - 90

EXTERIOR LINES.

Scale 3 miles to 1 inch. Mag. Var: East.



All Augmented Rates.

Surveys Designated.	By Whom Surveyed.	Date of Contract.	Amount of Surveys Mls.	Chs.	Lks.	When Surveyed.
Township lines	Ed. F. Stahle	Sep. 21st 1880	143	74	6	Aug. 11-29, 1884
Connections	" " "	" " "		28	25	" " "

I hereby certify that the above diagram of the Exterior lines of Tps 41, 42, 43 & 44 N. Rs 89, 90 91 & 92 W. of the 6th Principal Meridian Wyoming Territory, is strictly conformable to the field notes of the survey thereof on file in this office, which have been examined and approved.

Surveyor General's Office,
Cheyenne Wyoming, Febr 27th 1885

John A. McBride
Surv. Gen.